

Conventional Signs

CORPORATION LINE	
SECTION LINE	
BASE LINE, SURVEY LINE, CENTER LINE	
STATION INDICATOR	
CONSTRUCTION LIMITS	
PROPERTY LINE	
RAILROAD	
TOP OF BED ROCK	
SECTION CORNER	
TREES	
TREE LINE	
SHRUB	
SHRUB LINE	
STUMP	
RIGHT OF WAY LINE	
EDGE OF PAVEMENT	
CURB	
CONTOURS	
BUILDINGS	
BRIDGES	
FENCE	
FENCE WITH GATE	
GUARD RAIL	
SWALE	
CREEK	
RIVER	
CULVERTS	
STORM SEWER	
SANITARY SEWER	
WATERLINE	
GAS LINE	
ELECTRIC LINE	
TELEPHONE LINE	
PIPE ENCASEMENT	
MANHOLES	
MANHOLES ADJUSTED	
CATCH BASINS, INLETS	
CATCH BASINS, INLETS ADJUSTED	
FIRE HYDRANTS	
GENERAL POLE	
POWER POLE	
LIGHT POLE	
TELEPHONE POLE	
FLAG POLE	
BASKETBALL POLE	
MAIL BOX	
PAPER BOX	
SIGN	
UTILITY BOX	
UTILITY VALVE	
UNDER GROUND UTILITY MARKER	
ELECTRIC METER	
GAS METER	
WATER METER	
REDUCER	
BEND	
IRON PIN OR PIPE	
PK NAIL	
RAILROAD SPIKE	
MONUMENT	
CONTROL HUB	
WATER FLOW	

Ohio Utilities
Protection Service

OHIO811.org

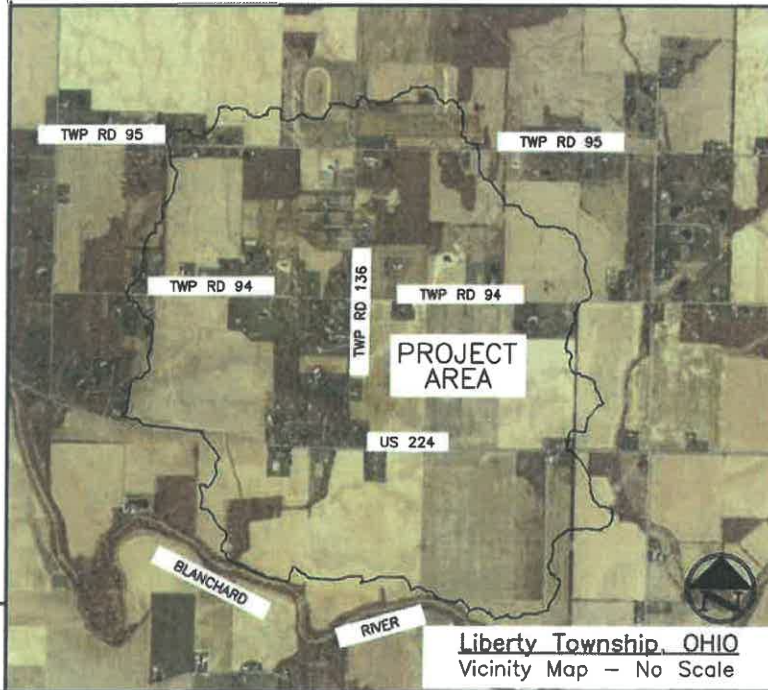
Construction Plans For Liberty-Reed Single County Ditch

Drainage Ditch Improvements

Being A Part Of Sections 4, 5, 8, 9, & 16 Liberty Township, County Of
Hancock, State Of Ohio

November 2022

Location Map



Liberty Township, OHIO
Vicinity Map - No Scale

Index To Drawings

1	Title Sheet
2	Watershed Map
3 - 4	Drainage Area Per Parcel Owner
5	Construction Details
6	General Notes
7	Reference Map
8 - 28	Plan & Profile - Mainline
29-30	Plan & Profile - East Branch
31-34	Plan & Profile - West Branch 1
35-39	Plan & Profile - West Branch 2
40-71	Cross Sections - Mainline
72-73	Cross Sections - East Branch
74-79	Cross Sections - West Branch 1
80-87	Cross Sections - West Branch 2

County Approvals

These Plans Have Been Reviewed And Approved This 30th
Day, Of The Month Of MAR 2023, 2023.

County Engineer

2019 SPECIFICATIONS

The Standard Specifications Of The State Of Ohio, Department Of Transportation Including Changes And Supplemental Specifications Listed In The Proposal, Shall Govern This Project.

I Herby Approve These Plans And Declare The Design For Said Improvements Meets All Codes And Specifications Which Govern This Project.

Todd Michael Jenkins
Registered Engineer
Peterman Associates, Inc. 03/25/23 Date

ODOT Standard Construction Drawings

DATE	DRAWING	DATE	DRAWING	DATE

PETERMAN ASSOCIATES, INC.

- ARCHITECTS - ENGINEERS - INSPECTORS - SURVEYORS -

Corporate Office 3480 N. Main Street
Findlay, Ohio 45840
Office (419)422-6672
Fax (419)422-9466

Over Seventy Years
Of Providing
Professional
Services

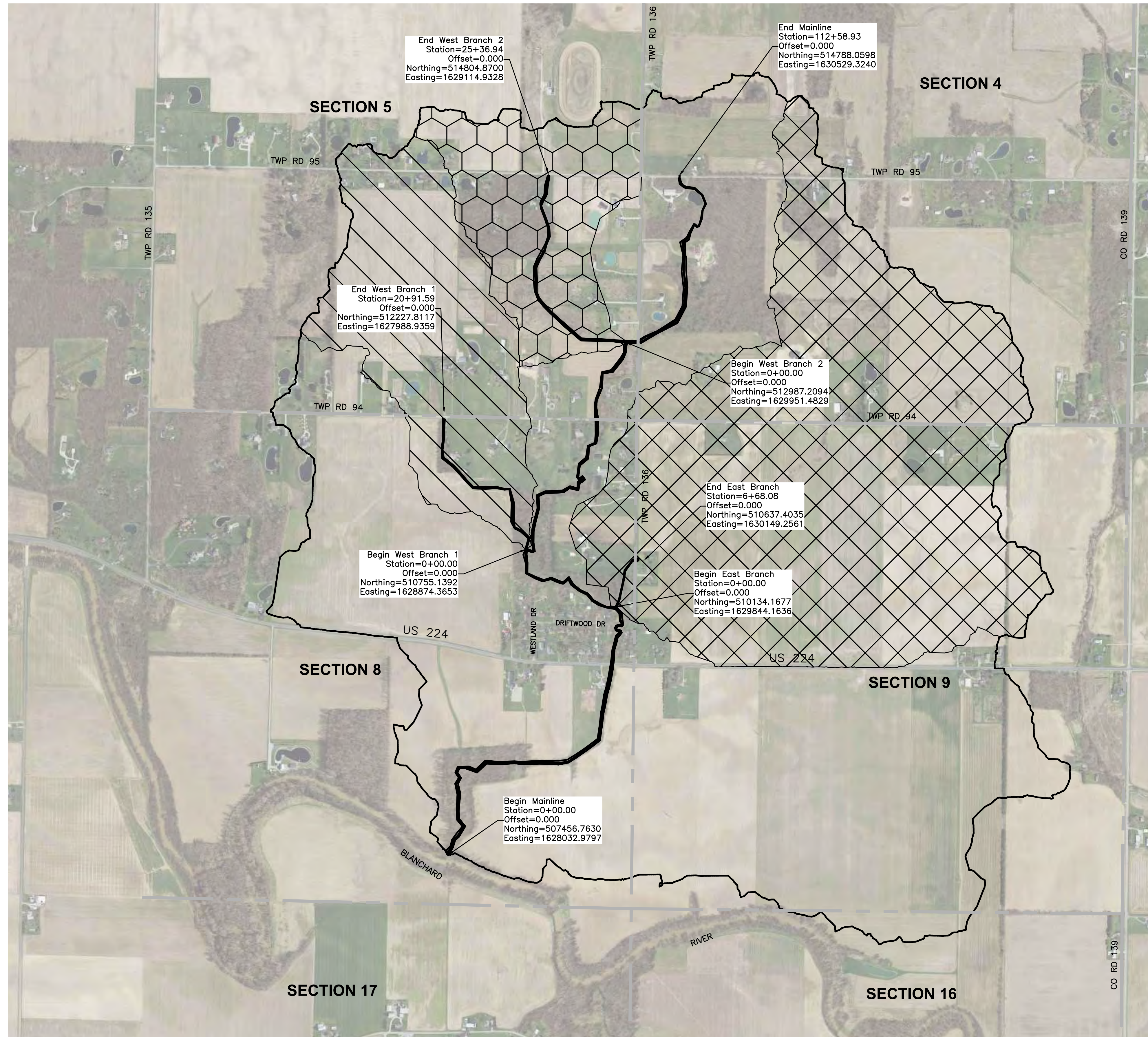
Calculated By: **PETERMAN ASSOCIATES, INC.** (419) 422-6672
Checked By: **TMJ**
Date: **11/28/2022**

Project No: **21-0156**

1
87

Liberty-Reed Single County Ditch
Drainage Ditch Improvements
Being Part Of Sections 4, 5, 8, 9, & 16, Liberty Township, Hancock County, Ohio

NO SUBCONTRACTOR SHOULD BE PROVIDED WITH A PARTIAL SET OF PLANS FOR EITHER BIDDING OR CONSTRUCTION PURPOSES WITHOUT FIRST TAKING AMPLE TIME TO REVIEW A COMPLETE SET IN ORDER TO DETERMINE FOR THEMSELVES THE INFORMATION AND DOCUMENTATION THEY WISH TO HAVE COPIED. THERE ARE MANY CROSS REFERENCES IN A SET OF CONSTRUCTION DOCUMENTS. ANY DISCREPANCIES SHOULD BE BROUGHT TO THE ATTENTION OF THE DESIGN PROFESSIONAL FOR FORMAL CLARIFICATION. SUBCONTRACTORS ARE RESPONSIBLE FOR BIDDING AND CONSTRUCTION IN ACCORDANCE WITH THE COMPLETE CONSTRUCTION DOCUMENTS, NOT SPECIFIC SHEETS. ONLY HAVING A PARTIAL SET OF DRAWINGS SHALL NOT BE ACCEPTED AS AN EXCUSE FOR DELAYS OR INCOMPLETE WORK.



End West Branch 2
Station=25+36.94
Offset=0.000
Northing=514804.8700
Easting=1629114.9328

End Mainline
Station=112+58.93
Offset=0.000
Northing=514788.0598
Easting=1630529.3240

End West Branch 1
Station=20+91.59
Offset=0.000
Northing=512227.8117
Easting=1627988.9359

Begin West Branch 2
Station=0+00.00
Offset=0.000
Northing=512987.2094
Easting=1629951.4829

End East Branch
Station=6+68.08
Offset=0.000
Northing=510637.4035
Easting=1630149.2561

Begin West Branch 1
Station=0+00.00
Offset=0.000
Northing=510755.1392
Easting=1628874.3653

Begin East Branch
Station=0+00.00
Offset=0.000
Northing=510134.1677
Easting=1629844.1636

Begin Mainline
Station=0+00.00
Offset=0.000
Northing=507456.7630
Easting=1628032.9797

PERMANENT EASEMENT AREA – O.R.C. SECTION 6137.12

Mainline – Station 0+00 to Station 112+58.93, 25 feet measured in right angles to top of each bank, except Station 36+11 to Station 39+33 and Station 40+73 to Station 41+00 on east side of the ditch which is 10 feet, and Station 39+33 to Station 40+73 on east side of the ditch which is 5 feet as shown on Sheets 14 & 15.

East Branch – Station 0+00 to Station 6+68.08, 25 feet measured in right angles to top of each bank.

West Branch 1 – Station 0+00 to Station 20+91.59, 25 feet measured at right angles to top of each bank.

West Branch 2 – Station 0+00 to Station 25+36.94. 25 feet measured at right angles to top of each bank.

Liberty–Reed Single County Ditch

Being A Part Of Sections 4, 5, 8, 9, & 16, Liberty Township, County Of Hancock, State Of Ohio

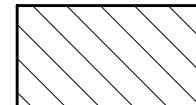
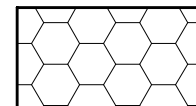
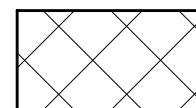

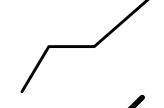

I hereby certify that this is a plot showing the location of the improvement and permanent easements.

Signed _____ Date _____

Filed and Recorded _____ in
Plat Vol. _____ Pg. _____


*NOTE: The original construction plans are on file in the Hancock County Engineer's Office. File No. _____

ACREAGE SUMMARY & LEGEND

-  WEST BRANCH 1 WATERSHED – 136.05 AC
-  WEST BRANCH 2 WATERSHED – 93.67 AC
-  EAST BRANCH WATERSHED – 398.45 AC
-  = LIBERTY–REED DITCH OVERALL WATERSHED BOUNDARY: 1315.60 AC
-  = SUB WATERSHED BOUNDARIES
-  = PETITION DITCH

NOTE: Property Owners Referenced On Pages 3 & 4 Of Plans

PETERMAN ASSOCIATES, INC. Architects-Engineers-Planners-Surveyors (419) 422-6672	
DATE	REVISION DESCRIPTION
1/24/2023	
Calculated	GRAPHIC SCALE 0 300 600 (IN FEET) 1 INCH = 300 FT.
DWG. JS	
Checked GB	



Watershed Map
 Liberty–Reed Single County Ditch

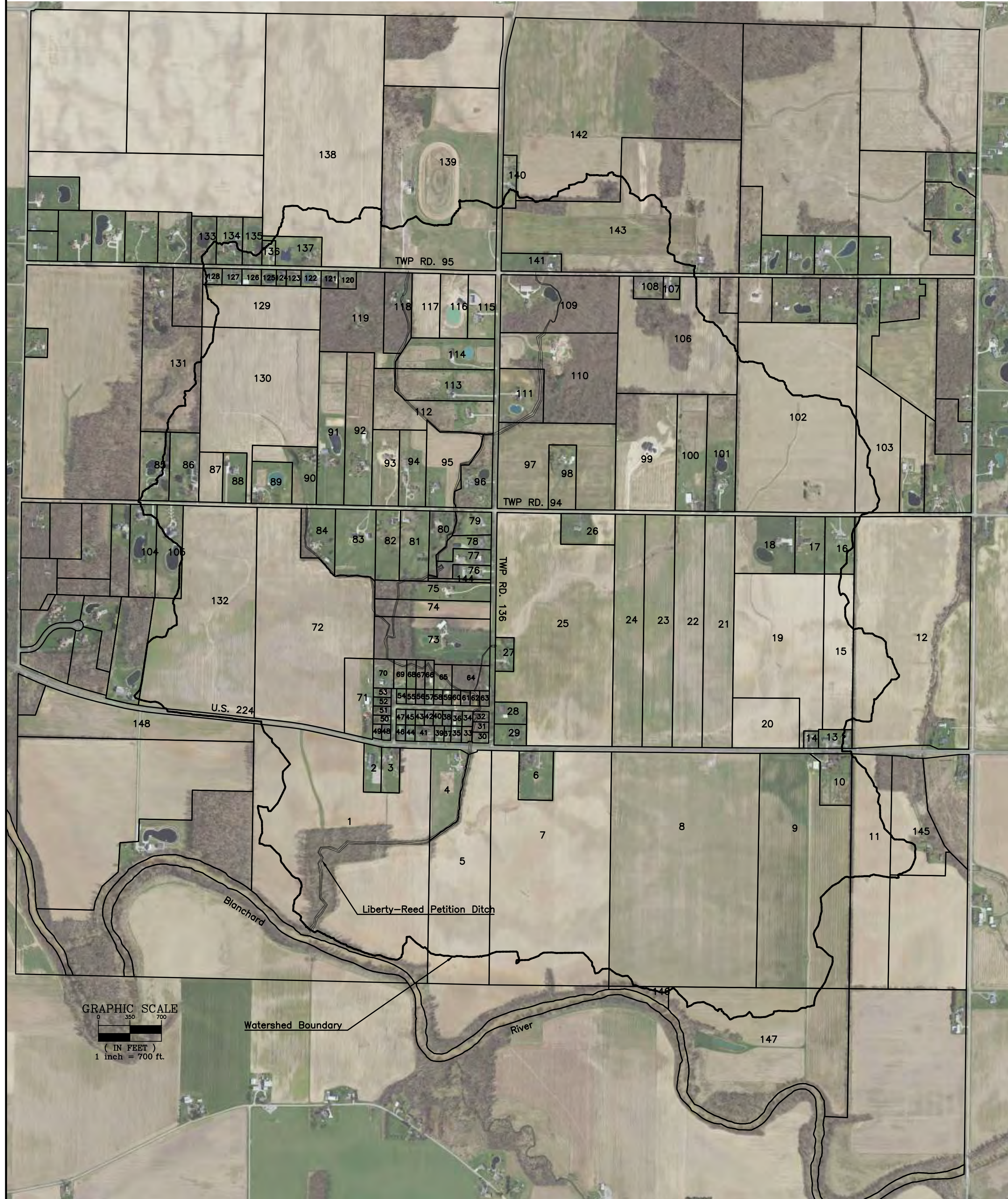
Liberty–Reed Single County Ditch
 Improvement Project
 Part of Sections 4, 5, 8, & 9, Liberty
 Township, Hancock County, Ohio

Project No
21–0156

Liberty-Reed Single County Ditch

Sections 4, 5, 8, 9, & 16 Liberty Township
Hancock County, OH

PETERMAN ASSOCIATES, INC.	
Architects-Engineers-Planners-Surveyors (419) 422-6672	
DATE	BY
11/28/2022	
REVISION DESCRIPTION	
Calculated	
J.S.	
DWG.	
Checked	
GB	



Drainage Area Per Parcel Owner
Liberty-Reed Single County Ditch

Liberty-Reed Single County Ditch
Improvement Project
Part of Sections 4, 5, 8, 9, & 16, Liberty
Township, Hancock County, Ohio

Project No
21-0156

3
87

NO SUBCONTRACTOR SHOULD BE PROVIDED WITH A PARTIAL SET OF PLANS FOR EITHER BIDDING OR CONSTRUCTION PURPOSES WITHOUT FIRST TAKING AMPLE TIME TO REVIEW A COMPLETE SET IN ORDER TO DETERMINE FOR THEMSELVES THE INFORMATION AND DOCUMENTATION THEY WISH TO HAVE COPIED. THERE ARE MANY CROSS REFERENCES IN A SET OF CONSTRUCTION DOCUMENTS. ANY DISCREPANCIES SHOULD BE BROUGHT TO THE ATTENTION OF THE DESIGN PROFESSIONAL FOR FORMAL CLARIFICATION. SUBCONTRACTORS ARE RESPONSIBLE FOR BIDDING AND CONSTRUCTION IN ACCORDANCE WITH THE COMPLETE CONSTRUCTION DOCUMENTS, NOT SPECIFIC SHEETS. ONLY HAVING A PARTIAL SET OF DRAWINGS SHALL NOT BE ACCEPTED AS AN EXCUSE FOR DELAYS OR INCOMPLETE WORK.

- 1 CPMJ PROPERTIES LLC
280001002445
80.8246 Ac.
- 2 LIVING STONES FELLOWSHIP
280001029739
2.5000 Ac.
- 3 ROWE JILL A, ROWE RICKY D
410000101990
2.5010 Ac.
- 4 SMITH MATTHEW W, SMITH KIMBERLEE
280001005492
7.3220 Ac.
- 5 HOVEST DENNIS L TRUST, HOVEST DALE R,
HOVEST
DIANE M, HOVEST DENNIS L TRUSTEE
280001005494
27.6357 Ac.
- 6 GRIFFITH WESLEY R, GRIFFITH DEANNA L
280000057221
5.0010 Ac.
- 7 HOVEST DENNIS L, HOVEST DIANE M,
HOVEST DALE R
280000057220
65.1459 Ac.
- 8 GERTEN EDGAR I REV TRUST, GERTEN
TERESIA A
TRUSTEE
280000057230
98.2062 Ac.
- 9 SAND RIDGE LLC
280001004877
48.0715 Ac.
- 10 HAUBNER ABIGAIL L
280001004878
5.0010 Ac.
- 11 HARRIS JANE B
280000057160
10.0126 Ac.
- 12 HARRIS JANE B
280000057170
8.3553 Ac.
- 13 RECKER DEAN T
280001018188
1.4737 Ac.
- 14 JOHN R & JANICE K HAAN REV LIV TRUST,
HAAN
JANICE K TRUSTEE, HAAN JOHN R TRUSTEE
280000057200
0.8380 Ac.
- 15 PUT-HAN FARMS LLC
280001020328
11.4768 Ac.
- 16 MYERS ANDREA K, MYERS JOHN R
280001016481
5.0010 Ac.
- 17 BENJAMIN LORI MICHELLE, BENJAMIN
WILLIAM
FLOYD
280001017145
5.0010 Ac.
- 18 PUTHOFF TIMOTHY D, PUTHOFF DIANE M
280001028778
10.1530 Ac.
- 19 PUT-HAN FARMS LLC
280001028779
33.8710 Ac.
- 20 PUT-HAN FARMS LLC
280001022058
10.0000 Ac.
- 21 LENHART MATTHEW L, LENHART MELISSA C
280001021223
20.1410 Ac.
- 22 TUTTLE LINDA K, TUTTLE MARVIN D
280001021222
19.5770 Ac.
- 23 TUTTLE JENNIFER D, TUTTLE MATHEW D
280001021030
20.1410 Ac.
- 24 TUTTLE MARCUS D, TUTTLE ATHENA M
280001021029
20.1410 Ac.
- 25 BEUCLER SHAWN O, BEUCLER MICHELLE E
280001026400
69.1060 Ac.
- 26 MCMASTER CYNTHIA R, MCMASTER RONALD
L
280001011460
5.0010 Ac.
- 27 ROBERTS NANCY L, ROBERTS MICHAEL F
280001019634
2.0230 Ac.

- 28 SHAMP DIANA J, SHAMP ROBERT M
280001026401
2.1680 Ac.
- 29 LARBUS JOHN A, LARBUS CHERYL L
280001020209
2.3560 Ac.
- 30 BUTLER LAURIE A, BUTLER KEITH E
280001005490
0.4885 Ac.
- 31 LEMONS BRIAN J, LEMONS MARGOT E
280000065400
0.4711 Ac.
- 32 COGER RAYMOND H III, COGER ANN M
280000065410
0.4822 Ac.
- 33 WOODRUFF KENDRA, DAVENPORT JANE
280001005497
0.4692 Ac.
- 34 HUBER ADAM R, HUBER MARK A, HUBER
JOSHUA M, HUBER ROBERT C LE
280000065420
0.4605 Ac.
- 35 WOODRUFF KENDRA, DAVENPORT JANE
280000065370
0.4876 Ac.
- 36 HELMS STERLING T, HEILMAN EMILY C
280000065430
0.4605 Ac.
- 37 DORMAN DENNIS J
280000065090
0.3099 Ac.
- 38 RADER VIRGINIA L, RADER DANNY R
280000065200
0.3903 Ac.
- 39 EBLEN TINA R
280000065100
0.4545 Ac.
- 40 DUNBAR DENNIS A
280000065190
0.3903 Ac.
- 41 NEWHOUSE WILLIAM R, HOVANCIK JEANNINE
M
280001017318
0.8884 Ac.
- 42 SARGENT TINA, SARGENT ROBERT
280000065180
0.3903 Ac.
- 43 CRAMER LORIE A
280000065170
0.3903 Ac.
- 44 CAMPLING KRIS A
280000065130
0.4339 Ac.
- 45 KRAMB RYAN M, CAMPBELL JOANNA L
280000065160
0.4098 Ac.
- 46 CAMPLING KRIS A
280000065140
0.4339 Ac.
- 47 SMITH SHERRY L, SMITH ROBERT L
280000065150
0.4254 Ac.
- 48 JAMES MATTHEW E, JAMES STEPHANIE D
280000065310
0.4086 Ac.
- 49 JAMES STEPHANIE D, JAMES MATTHEW E
280000065320
0.3765 Ac.
- 50 GOSSARD TAYLOR, TAVENIER BRANDON S
280000065330
0.4591 Ac.
- 51 ZASLAVSKY JILL E
280000065340
0.4591 Ac.
- 52 THOMAS JIMMIE L, THOMAS DOROTHY
JEANNE
280000065350
0.4591 Ac.
- 53 BARNES BRENDA S, BARNES EVERETT R JR
280000065360
0.4591 Ac.
- 54 BARNES BRENDA S, BARNES EVERETT R JR
280000065300
0.4137 Ac.
- 55 CARDONA EDWIN R, CARDONA DEANNA L
280000065290
0.4098 Ac.
- 56 DETHOMAS THOMAS M
280000065280
0.3903 Ac.

- 57 HOSLER CORY, HOSLER MOLLY
280000065270
0.3903 Ac.
- 58 PIERY KRISTINA L, PIERY OLIVIER J
280000065260
0.3903 Ac.
- 59 PIERY OLIVIER J, PIERY KRISTINA L
280000065250
0.3903 Ac.
- 60 BURKETT BONNIE J, BURKETT BRIAN J
280000065240
0.3903 Ac.
- 61 ELLERBROCK DAVID A, ELLERBROCK JAIME
N
280000065230
0.4098 Ac.
- 62 WOLFORD MARY E, WOLFORD MICHAEL D
280000065220
0.4096 Ac.
- 63 WOLFORD MARY E, WOLFORD MICHAEL D
280000065210
0.4215 Ac.
- 64 WOLFORD MARY E, WOLFORD MICHAEL D
280000057110
2.8470 Ac.
- 65 PIERY KRISTINA L, PIERY OLIVIER J
280000057080
1.2860 Ac.
- 66 HOSLER CORY, HOSLER MOLLY
280001005753
0.7460 Ac.
- 67 DETHOMAS THOMAS M
280001005754
0.7460 Ac.
- 68 CARDONA EDWIN R, CARDONA DEANNA L
280001005752
0.7830 Ac.
- 69 BARNES EVERETT R JR, BARNES BRENDA S
280001005751
1.0600 Ac.
- 70 BARNES BRENDA S, BARNES EVERETT R JR
280001005750
1.7160 Ac.
- 71 CRAMNER DEAN E
280001012519
6.4450 Ac.
- 72 CHILI FARMS LTD
280001012756
55.2110 Ac.
- 73 NIGH NICK E, NIGH KIMBERLY S
280001019672
14.4420 Ac.
- 74 NIGH NICK E
280001007576
6.0610 Ac.
- 75 MATTINGLY ELIZABETH A, MATTINGLY AJAY
280001009036
6.4370 Ac.
- 76 WILSON AMY J
280000057090
1.6479 Ac.
- 77 JOHNSTON KELLIE M, JOHNSTON RICHARD D
280000056950
2.6560 Ac.
- 78 HEASTER JOANNE F, HEASTER DOUGLAS W
280000057040
2.4910 Ac.
- 79 HUNKER CYNTHIA, HUNKER JEFFREY L
280000056940
2.7980 Ac.
- 80 KRUSE JANEL M TRUST, KRUSE JANEL M
TRUSTEE
280000056960
3.2660 Ac.
- 81 TONG REX P, TONG PATRICIA D
280000057100
6.0350 Ac.
- 82 PATTERSON BENJAMIN D, PATTERSON
BRIANNA L
280000056990
5.0879 Ac.
- 83 HOCHSTETTLER DAWN R, HOCHSTETTLER
ARIC
280001007166
7.9600 Ac.
- 84 LAUTERMILCH LISA A
280001012758
5.3330 Ac.

- 85 MICHAEL ABBI K, MICHAEL MARK D
280000056400
2.1681 Ac.
- 86 STINSON PAMELA, STINSON DOUGLAS A
280000056180
6.0000 Ac.
- 87 GRISMORE GENA M, GRISMORE DOUGLAS B
280001020588
3.5000 Ac.
- 88 GRISMORE GENA M, GRISMORE DOUGLAS B
280001020589
3.5000 Ac.
- 89 BAKIES PATRICIA A, BAKIES SCOTT
280001003721
5.0010 Ac.
- 90 JAMES A SUSKO REV LIV TRUST, SUSKO
JAMES TEE
280001005748
6.0170 Ac.
- 91 WOLFORD MARY E, WOLFORD MICHAEL D
280001025480
12.0680 Ac.
- 92 O'DONNELL JONATHAN C, O'DONNELL
SHARON J,
O'DONNELL JOANNE R
280001025479
12.0640 Ac.
- 93 GEBHARDT JEFFREY R, GEBHARDT HEATHER
R
280001011739
6.1000 Ac.
- 94 BOYD MARTHA A, BOYD TOD E
280001011401
6.1000 Ac.
- 95 STREACKER LORI A
280001009147
8.8370 Ac.
- 96 STOWER CRAIG C, STOWER CAROL J
280001003720
6.3120 Ac.
- 97 KARHOFF MARGARET F, KARHOFF KEVIN P
280001025871
24.8310 Ac.
- 98 KARHOFF MARGARET F, KARHOFF KEVIN P
280001025870
5.1690 Ac.
- 99 SMITH BRITTANY L, SMITH RYAN S
280001003239
20.4850 Ac.
- 100 KOLAN DAVID
280001004146
10.0150 Ac.
- 101 SCHROEDER TAMARA S TRUST, SCHROEDER
TAMARA
S TRUSTEE
280001003242
10.0190 Ac.
- 102 KOENIG CHAD W
280001032101
42.4290 Ac.
- 103 WITTENBERG CAROLE J TRUSTEE
280001021125
3.7014 Ac.
- 104 PEVERLY ANNETTE M, PEVERLY DALE R
280001022655
0.4634 Ac.
- 105 ROBINSON THOMAS J, ROBINSON ALYSSA L
280001027987
2.7274 Ac.
- 106 BUTLER DWIGHT A, BUTLER BARBARA L
280000056000
30.6801 Ac.
- 107 BUTLER DWIGHT A, BUTLER BARBARA
280000056010
1.0910 Ac.
- 108 PITNEY CHERYL A, PITNEY TOM M
280000056080
2.0000 Ac.
- 109 COGLEY MATTHEW J, COGLEY ELIZABETH
280000056030
20.0000 Ac.
- 110 KOLAN ANNELEISE J
280001032071
22.3800 Ac.
- 111 LAWARRIE MARIA L, LAWARRIE MARK D
280001032072
7.1200 Ac.
- 112 STREACKER DAVID
280001016482
12.3430 Ac.

- 113 STREACKER JOSEPH M TRUST, STREACKER
LISSA A TRUST, STREACKER JOSEPH M
TRUSTEE, STREACKER LISSA A TRUSTEE
280001012680
8.9940 Ac.
- 114 STREACKER TERESA K
280001016486
8.6370 Ac.
- 115 CARPENTER FAMILY TRUST, CARPENTER
JAMES W TEE, CARPENTER BRIGETTE R TEE
280001016483
5.7748 Ac.
- 116 HATTEN RANDAL P
280001016484
5.0773 Ac.
- 117 LIKA INVESTMENT PROPERTIES LLC
280001016485
5.2660 Ac.
- 118 LAWARRIE LISA
280001010778
6.3410 Ac.
- 119 SCHWORM HENRY A, SCHWORM WENDI S
280001015359
13.6760 Ac.
- 120 PARADISO JON A
280000056390
1.0000 Ac.
- 121 PARADISO JON A
280000056200
1.0000 Ac.
- 122 HALEY DONALD D, HALEY JILL A
280000056160
0.9989 Ac.
- 123 FOLLANSBEE ELIZABETH MARY, STREACKER
NICHOLAS PAUL
280000056190
0.7500 Ac.
- 124 BAKER PAMELA, BAKER CLARNECE L
280000056350
0.5030 Ac.
- 125 LYTLE JACQUELINE A
280000056250
0.7630 Ac.
- 126 LYTLE JACQUELINE A
280000056260
1.0000 Ac.
- 127 FOWLKES DEIDRA
280000056270
1.0000 Ac.
- 128 BARNETT COLLIN G
280000056240
0.8490 Ac.
- 129 KAPLE PATRICIA A REV TRUST
280000056330
12.7821 Ac.
- 130 KAPLE PATRICIA A REV TRUST
280001020587
41.4557 Ac.
- 131 SCHOCK KATHIE A, SCHOCK ROBERT J
280000056280
3.4755 Ac.
- 132 PADA FARMS INC
280001027986
74.4555 Ac.
- 133 CRAMER TODD D
280000056232
0.6813 Ac.
- 134 TUCKER RANDALL L, TUCKER SUE L
280000056230
1.5858 Ac.
- 135 CASTER DOUGLAS J TRUST, CASTER NORMA
J TRUST, CASTER NORMA J TRUSTEE,
CASTER DOUGLAS J TRUSTEE
280000056231
0.6809 Ac.
- 136 FOX BRANDI, FOX SEAN
280000056220
0.8612 Ac.
- 137 BARTCHLETT JACQUELINE L, BARTCHLETT
KEVIN L
280001022000
4.0242 Ac.
- 138 CJNP PROPERTIES LLC
280001021998
12.1005 Ac.
- 139 SPEEDWAY PROPERTIES
280001018088
18.0407 Ac.
- 140 SANDS AMY, SANDS RYAN
280000056050
0.6883 Ac.

- 141 WINKELMAN WILLIAM, WINKELMAN LINDA
280001010642
3.5170 Ac.
- 142 BUTLER BARBARA L, BUTLER DWIGHT A
280000055990
4.1010 Ac.
- 143 BUTLER BARBARA L, BUTLER DWIGHT A
280001010640
31.9206 Ac.
- 144 MATTINGLY AJAY, MATTINGLY ELIZABETH A
280001009035
0.4597 Ac.
- 145 SCHWAB CYNTHIA A, SCHWAB ALDEN L
280001015152
2.2593 Ac.
- 146 GERTEN EDGAR I REV TRUST, GERTEN
TERESIA A TRUSTEE
280000058520
0.2099 Ac.

Note:
The acreage listed for each property owner is the amount of acreage for each parcel that is located in the watershed. For the parcels that are entirely inside the boundary of the overall watershed, the acreage of the parcel inside the watershed is the same as the total acreage of the parcel.

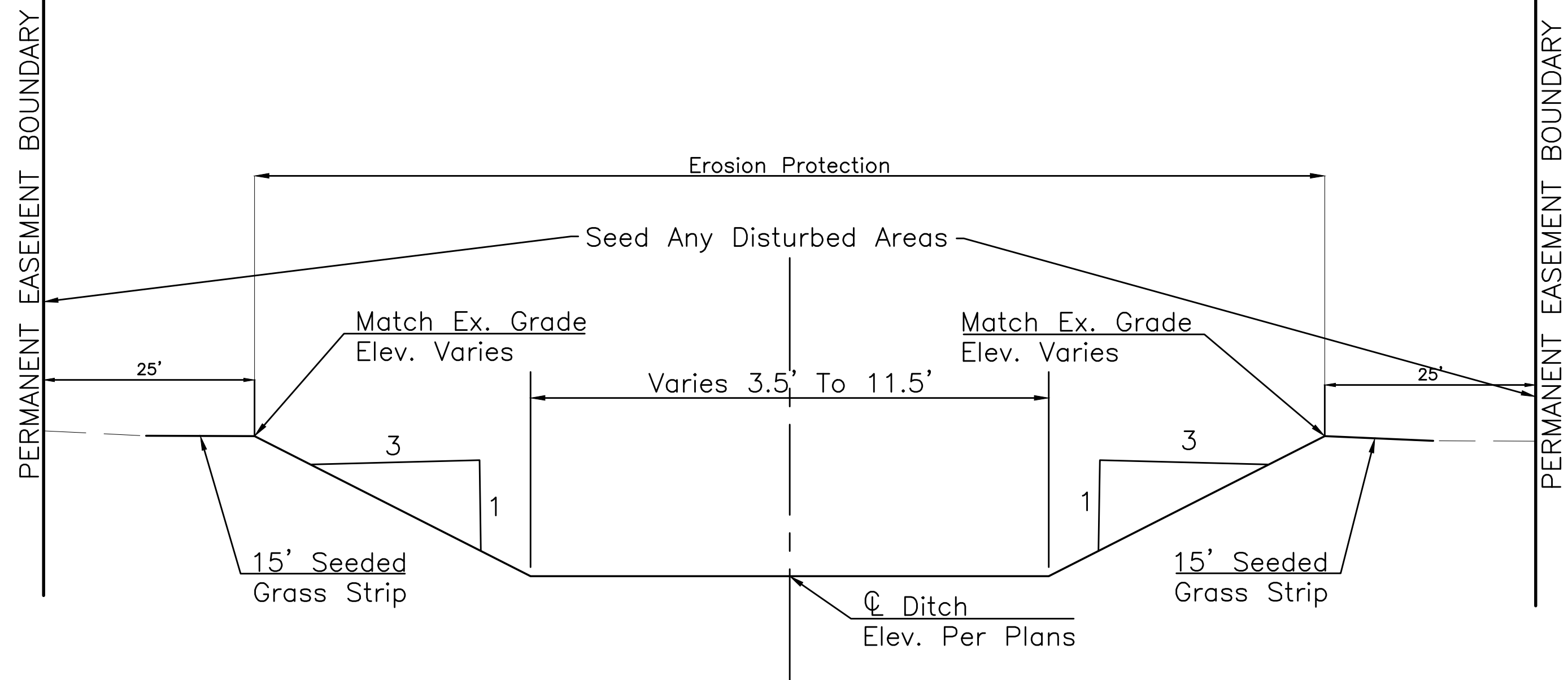
PETFERMAN ASSOCIATES, INC. Architects-Engineers-Planners-Surveyors (419) 422-6672	
DATE	BY
12/30/2023	
REVISION DESCRIPTION	
Calculated JMS	NO SCALE
Checked GB	

Drainage Area Per Parcel Owner
Liberty-Reed Single County Ditch

Liberty-Reed Single County Ditch
Improvement Project
Part of Sections 4, 5, 8, 9, & 16, Liberty
Township, Hancock County, Ohio

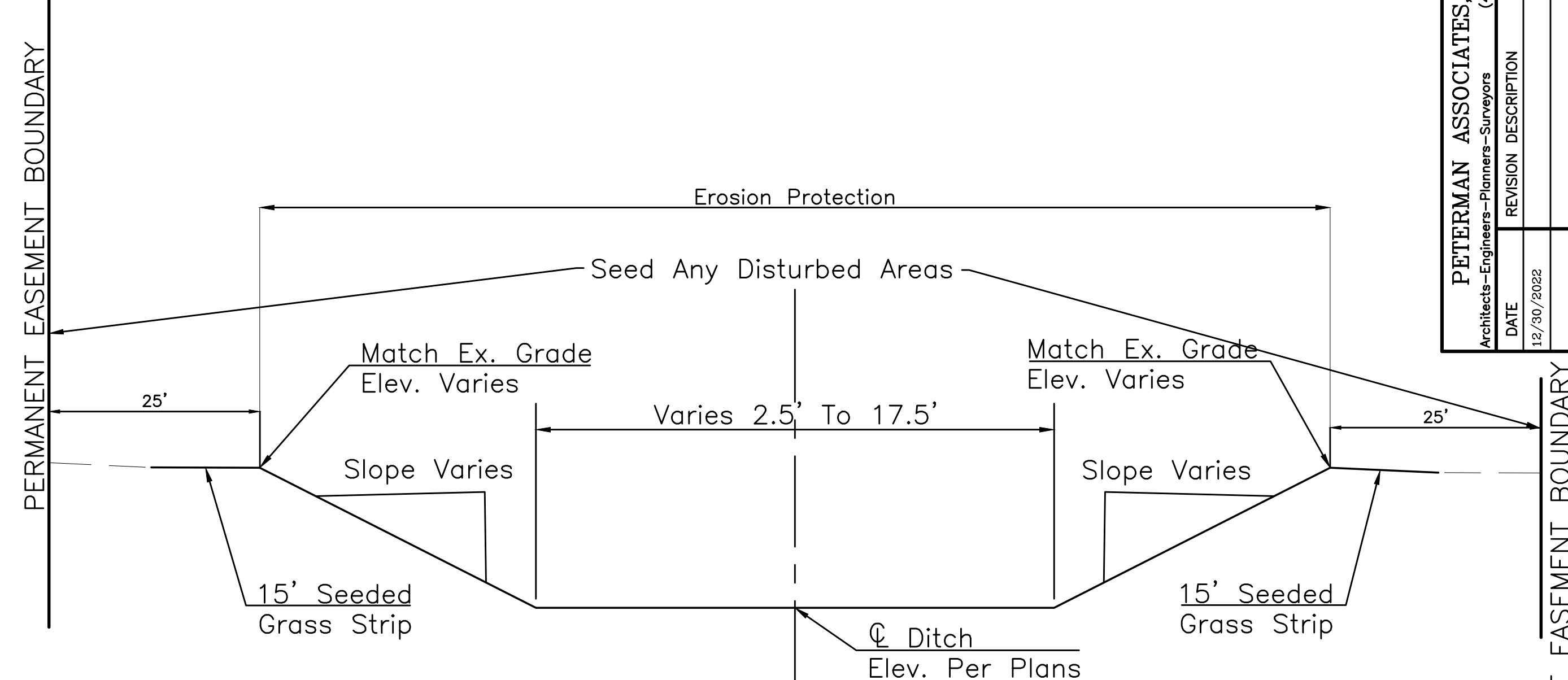
NO SUBCONTRACTOR SHOULD BE PROVIDED WITH A PARTIAL SET OF PLANS FOR EITHER BIDDING OR CONSTRUCTION PURPOSES WITHOUT FIRST TAKING AMPLE TIME TO REVIEW A COMPLETE SET IN ORDER TO DETERMINE FOR THEMSELVES THE INFORMATION AND DOCUMENTATION THEY WISH TO HAVE COPIED. THERE ARE MANY CROSS REFERENCES IN A SET OF CONSTRUCTION DOCUMENTS. ANY DISCREPANCIES SHOULD BE BROUGHT TO THE ATTENTION OF THE DESIGN PROFESSIONAL FOR FORMAL CLARIFICATION. SUBCONTRACTORS ARE RESPONSIBLE FOR BIDDING AND CONSTRUCTION IN ACCORDANCE WITH THE COMPLETE CONSTRUCTION DOCUMENTS, NOT SPECIFIC SHEETS. ONLY HAVING A PARTIAL SET OF DRAWINGS SHALL NOT BE ACCEPTED AS AN EXCUSE FOR DELAYS OR INCOMPLETE WORK.

Note:
In the areas of the ditch where there is only a dip, and not a change in the sides slopes, erosion protection will not be needed.



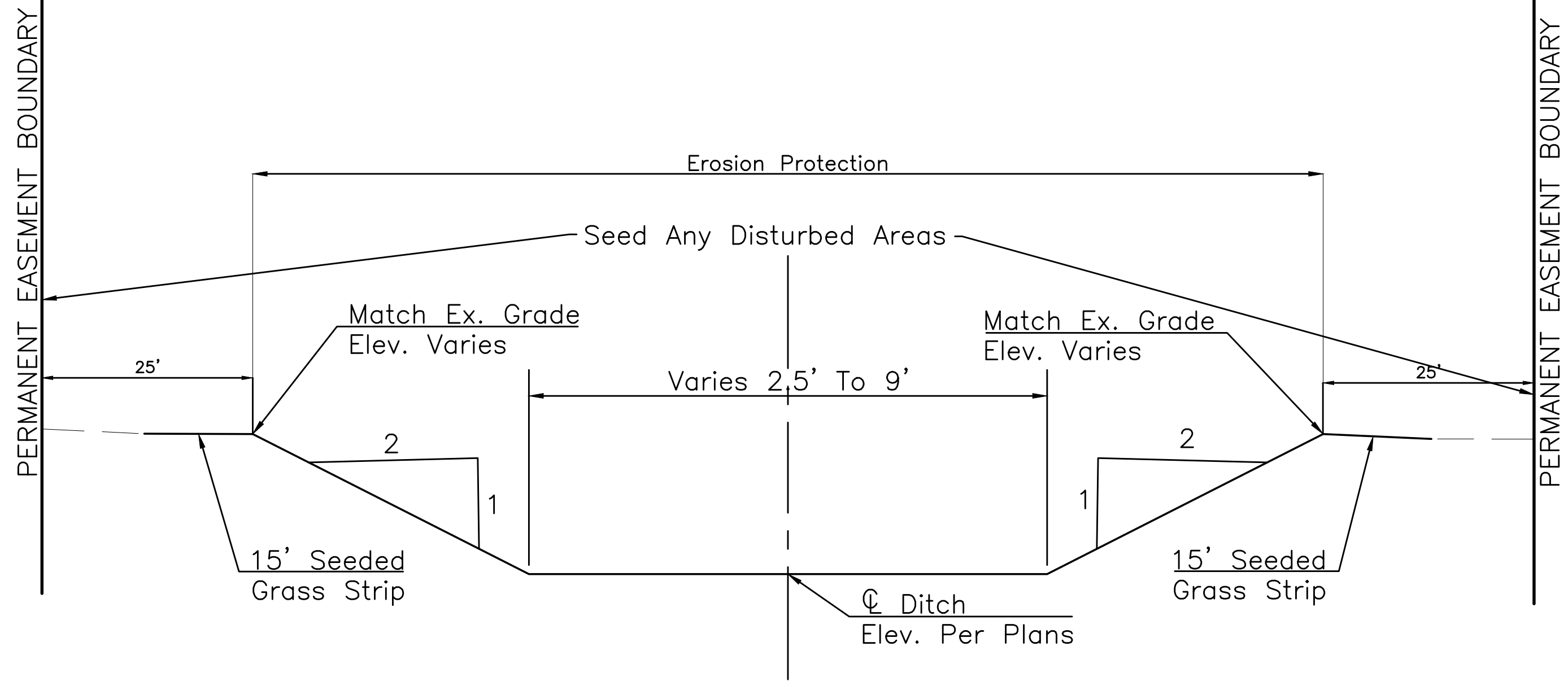
East Branch
Typical Section
NO SCALE

Note:
In the areas of the ditch where there is only a dip, and not a change in the sides slopes, erosion protection will not be needed.



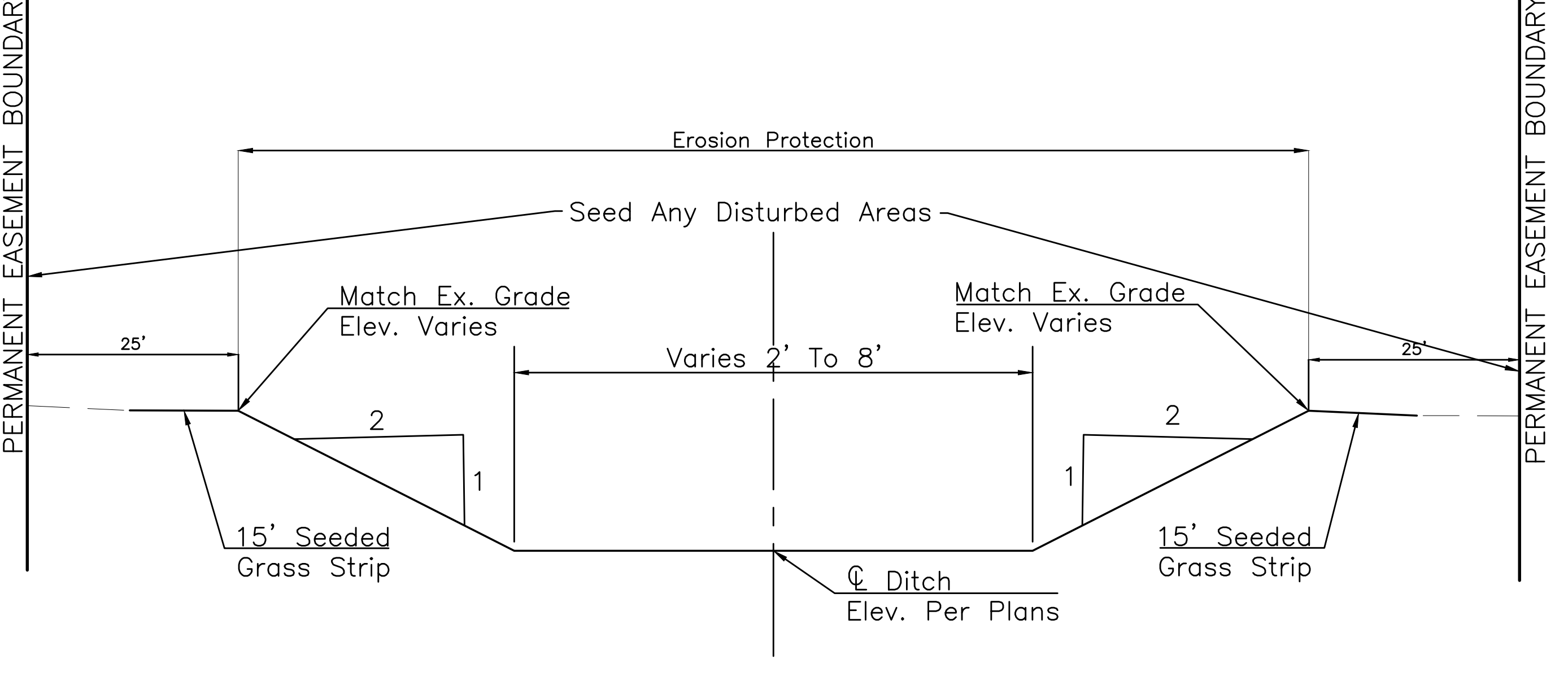
Mainline
Typical Section
NO SCALE

Note:
In the areas of the ditch where there is only a dip, and not a change in the sides slopes, erosion protection will not be needed.



West Branch 1
Typical Section
NO SCALE

Note:
In the areas of the ditch where there is only a dip, and not a change in the sides slopes, erosion protection will not be needed.



West Branch 2
Typical Section
NO SCALE

PETERMAN ASSOCIATES, INC. Architects-Engineers-Planners-Surveyors (419) 422-6672	
DATE	BY
12/30/2022	
REVISION DESCRIPTION	
Calculated	JS
DWG. JS	
Checked	GB

Details Sheet
Liberty-Reed Single County Ditch

Liberty-Reed Single County Ditch
 Improvement Project
 Part of Sections 4, 5, 8, 9, & 16, Liberty
 Township, Hancock County, Ohio

Project No
21-0156

NO SUBCONTRACTOR SHOULD BE PROVIDED WITH A PARTIAL SET OF PLANS FOR EITHER BIDDING OR CONSTRUCTION PURPOSES WITHOUT FIRST TAKING AMPLE TIME TO REVIEW A COMPLETE SET IN ORDER TO DETERMINE FOR THEMSELVES THE INFORMATION AND DOCUMENTATION THEY WISH TO HAVE COPIED. THERE ARE MANY CROSS REFERENCES IN A SET OF CONSTRUCTION DOCUMENTS. ANY DISCREPANCIES SHOULD BE BROUGHT TO THE ATTENTION OF THE DESIGN PROFESSIONAL FOR FORMAL CLARIFICATION. SUBCONTRACTORS ARE RESPONSIBLE FOR BIDDING AND CONSTRUCTION IN ACCORDANCE WITH THE COMPLETE CONSTRUCTION DOCUMENTS, NOT SPECIFIC SHEETS. ONLY HAVING A PARTIAL SET OF DRAWINGS SHALL NOT BE ACCEPTED AS AN EXCUSE FOR DELAYS OR INCOMPLETE WORK.

SPECIFICATIONS

Ohio EPA Requirements and the standard specifications of the State of Ohio Department of Transportation, 2019, including changes and supplemental specifications, if any, shall govern this improvement.

ELEVATION DATUM

All elevations are based on NAVD to North American Vertical Datum of 1988, unless otherwise noted.

SEEDING AND MULCHING

This item of work shall consist of the work as described in Ohio Department of Transportation Item 659 Seeding and Mulching, Class 2. This work consists of placing topsoil, preparing the seed bed, and placing and incorporating seed, agricultural lime, commercial fertilizer, and placing mulching material used to achieve NPDES final stabilization. Quantities for seeding and mulching are calculated for all remaining soil areas disturbed by construction.

EROSION PROTECTION

This item of work shall consist of the work as described in Ohio Department of Transportation Item 670 Ditch Erosion Protection Mat, Type B. This work consists of furnishing, placing, and maintaining slope, ditch, and vegetated swale erosion protection on all disturbed areas within the top of banks.

BACKFILL

Trenches under paved areas, sidewalks, etc., shall be backfilled with compacted granular backfill. Backfill material under paved streets or within five (5) feet of the edge of pavement shall be Item 411, ODOT specification granular backfill and placed in six (6) inch layers and mechanically tamped. Weight of the granular material shall be computed on the basis of 4,000 pounds per cubic yard. The cost of required backfill shall be included in the Unit Price of the Pipe.

CONDITIONS OF WORK

The drawings show characteristics of the work site. This information is not represented or guaranteed to be either complete or accurate. The Contractor must examine the site and satisfy himself of the surface and subsurface conditions and difficulties that may be encountered in the execution of the work.

The Contractor shall verify all location and invert elevations of existing utilities prior to construction.

UNDERGROUND UTILITIES

The location of the underground utilities shown on the plans are obtained from field surveys. The exact location and protection of utilities and structures is the responsibility of the Contractor. During construction, the Contractor shall use due diligence in protecting existing utilities and structures from damage, whether shown on the drawings or not. The Contractor shall notify each respective utility company forty-eight (48) hours in advance of working in the area of the utility. Whenever existing power, telephone, gas, or other utilities require relocation, the work shall be done by the appropriate utility company. The Contractor shall be responsible for repairing any utilities that are damaged during construction at his or hers own expense unless otherwise noted in these plans.

AERIAL UTILITIES

The locations of the aerial utilities shown on the plans are obtained from field surveys. The exact location and protection of utilities and structures is the responsibility of the contractor. During construction, the contractor shall use due diligence in protecting existing utilities and structures from damage, whether shown on the drawings or not.

The contractor shall notify each respective utility company forty-eight (48) hours in advance (excluding Saturdays, Sundays, and legal holidays) of working in the area of the utility with any aerial equipment. Whenever existing power, telephone, gas, or other utility require relocation, the work shall be done by the appropriate utility company. The contractor shall be responsible for repairing any utilities that are damaged during construction at his or hers own expense unless otherwise noted in these plans.

UTILITY OWNERSHIP

Columbia Gas of Ohio, Inc. 1800 Broad Avenue Findlay, Ohio 45840 Telephone (419)422-3565	Spectrum 501 Crystal Avenue Findlay, Ohio 45840 Telephone 1-800-425-2225
---	---

American Electric Power 430 Emma Street Findlay, Ohio 45840 Telephone (800)672-2231	Hancock County Engineer's Office 1900 Lima Avenue Findlay, Ohio 45839-0828 Telephone (419)422-7433
--	---

SBC 130 North Erie Street Toledo, Ohio 43624 Telephone (419)245-7589	KNG Enery 1700 Westfield Drive Findlay, Ohio 45840 Telephone (419)424-3427
---	---

Ohio Department of Transportation, District 1
1885, N McCullough Street
Lima, Ohio 45801
Telephone (419) 222-9055

Liberty Township
Gene Cole, Operations Manager
(419)422-1330

Ohio Utilities Protection Service
Telephone 1-800-362-2764

TRAFFIC CONTROL

Two-way traffic shall be maintained at all times. All Traffic Control during construction of improvements along State or Interstate Highway right of ways shall conform to the "Manual Of Traffic Control For Construction And Maintenance Operations" as published by the Ohio Department Of Transportation.

MAINTENANCE

At all times during the progress of the work the Contractor shall maintain the backfilled trenches. Any settlement that occurs during such time shall be immediately filled. The Contractor shall also replace all pavement, drives, pipe, sod, etc., which has been disturbed to a condition equal or better than that which existed before construction was started.

INSPECTION

All work performed on this project is subject to the inspection and approval of the County of Hancock, and other governing agencies.

CONSTRUCTION LAYOUT

The contractor shall provide construction layout staking for the project in accordance to Ohio Department of Transportation Item 623 Construction Layout Stakes and Survey Monuments.

TOPSOIL STRIPPING

Strip topsoil to depths encountered in a manner to prevent intermingling the underlying subsoil or other objectionable material. Remove heavy growths from areas prior to stripping. Stockpile topsoil in piles in areas secured by the contractor and approved by the County Engineer. Construct stockpile areas to provide free drainage of surface water. Cover piles as required to prevent erosion or as required by Ohio EPA. Areas shown as excess material stockpiles shall be stripped of topsoil as indicated above. No separate pay item will be supplied for topsoil stripping and erosion control.

STORM SEWER

STORM SEWER PIPE

This item of work shall consist of the work as described in Ohio Department of Transportation Item 611, pipe culverts, sewers, drains, and drainage structures. This work consists of constructing conduits, and constructing and reconstructing drainage structures. All storm pipe shall meet the requirements of the State of Ohio Department of Transportation Item 611, Type C conduit.

PIPE EMBEDMENT

Pipe embedment shall conform to ODOT Item 611.03 Bedding and Backfill. The cost of bedding and backfill material shall be included in the unit price of the pipe.

CONNECTIONS

All storm sewers shall be properly tied to outlet into the new open ditch. Storm sewers are to be 18" above the finished grade of the flowline of the open ditch. The cost of all labor and materials for the installation shall be included in the unit price for the various items. Storm sewers shall be Polyvinyl Chloride (PVC), meeting ASTM Specifications D-3034, SDR 35.

SITE GRADING

It shall be the responsibility of the Contractor to grade the area of work to provide positive drainage to the open ditch and/or the new storm sewer.

FITTINGS

All fittings (reducers, tees, wyes, saddle taps, etc..) shall be manufactured in the same manner as the conduit. No "field-made" or injected molded fittings will be accepted.

FIELD TILES

All field tiles encountered during construction shall be discharged into the new grassed waterway by extending the existing material.

ITEM SPECIAL - PIPE CLEANOUT

This work shall consist of removing sediment and debris from the existing drainage conduits specified in the plans. All material removed shall be disposed of as per 105.16 and 105.19. All sewers shall be cleaned out to the satisfaction of the Engineer.

TREE, BRUSH, STUMP REMOVAL

Contractor to mulch as much as practicable. Removed items to be piled between the 15' seeded strip and the edge of the 25' easement unless written permission is granted by the landowner to place material outside of the easement.

FARM DRAINS

All farm drains, which are encountered during construction, shall be provided with unobstructed outlets.

Existing collectors and isolated farm drains, which are encountered above the elevation of the roadway ditched, shall be outletted into the roadway ditch by ODOT Item 611, Type F conduit. The optimum outlet elevation shall be one foot above the flowline elevation of the ditch. Lateral field tiles which cross the roadway shall be intercepted by ODOT Item 611, Type E conduit, and carried in a longitudinal direction to an adequate outlet or roadway crossing.

The location, type, size, and grade of replacement shall be determined by the engineer and payment shall be made on final measurements. Erosion control pads shall be provided at the outlet end of all farm drains as per standard construction drawing DM-1.1, except when they outlet into a drainage structure.

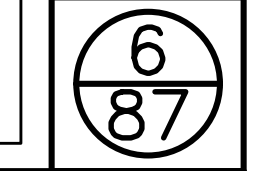
Payment for the erosion control pads and any necessary bends or branches shall be included for payment in the pertinent conduit items.

O.R.C. Section 6137.12 Permanent easement for maintenance and cleaning of drainage improvements
In the cleaning, repair, and other maintenance work on drainage improvements, the persons whose duty it is to perform the maintenance work may go upon the adjoining or abutting lands within the permanent easement necessary for proper operation of the required machinery, tools, motor vehicles, conveyances, or other equipment. In the case of open ditches, the permanent easement so used shall be not more than twenty-five feet from the top of the bank, measured at right angles thereto, and wherever practical the area so used shall be on one side of the ditch only. In the case of an open ditch log-jam removal project within a wooded riparian corridor, a maintenance easement may be created from the top of the bank to twenty-five feet outside of the edge of the wooded riparian corridor. When the county engineer determines that an emergency situation exists at an open ditch needing maintenance, the county engineer may, with the approval of the board of county commissioners, temporarily extend the easement to not more than seventy-five feet from the top of the bank, measured at right angles thereto, in order to conduct the necessary maintenance work and alleviate the condition or conditions causing the emergency situation. The maximum width of permanent easement for closed ditches shall not exceed eighty feet centered on the centerline of the improvement. The permanent easement for all other improvements shall be as located and the width as specified by the county engineer. When the performance of maintenance requires the damage of existing crops beyond the permanently established sod or seeded strip, the owner of the crops shall submit a written request for payment for damages to the county engineer. The county engineer shall award the crop owner damages equal to market value, to be paid from the permanent maintenance fund established for the improvement. Under contract work, the county engineer may specify the right-of-way to be used within the permanent easement. Where the nature of the surface of the adjoining or abutting land does not prevent it, and there are growing crops on one side of the ditch but none upon the other, the right-of-way provided for shall be used on that side of the ditch on which there are no growing crops. In using the right-of-way, the persons performing maintenance shall, as far as possible, avoid damage to the owner of the adjoining or abutting lands. If in the doing of this work it is necessary to damage or temporarily remove any fences, poles, or wire lines, the cost of repairing, removing, and replacing the fences, poles, and wire lines shall be included in the total cost of the maintenance. This section does not authorize passage across, along, or between railroad tracks until thirty days after notice has been mailed in accordance with section 6131.07 of the Revised Code. O.R.C. Section 6131.E.2: Temporary easement of 75 feet includes spreading/leveling of spoil banks.

Bench Mark #1 Mag Nail Set In Road In Front Of 7478 Twp. Rd. 136 Elevation = 766.09
Bench Mark #2 Mag Nail Set In Road In Front Of 7300 Twp. Rd. 136 Elevation = 769.48
Bench Mark #3 Mag Nail Set In Road 940 Feet West Of Intersection Of Twp. Rd. 136 & 94 Elevation = 782.25
Bench Mark #4 Mag Nail Set In Road In Front Of 7575 Twp. Rd. 94 Elevation = 784.19
Bench Mark #5 Mag Nail Set In Road 1120 Feet North Of Intersection Of Twp. Rd. 136 & 94 Elevation = 786.17
Bench Mark #6 Mag Nail Set In Road In Front Of 7797 Twp. Rd. 95 Elevation = 814.33
Bench Mark #7 Mag Nail Set In Road In Front Of 8099 Twp. Rd. 95 Elevation = 814.66

Liberty-Reed Single County Ditch
Drainage Ditch Improvements
Being Part Of Sections 4, 5, 6, & 9, Liberty Township,
Hancock County, Ohio

Project No
21-0156



General Notes
Liberty-Reed Single County Ditch

PETERMAN ASSOCIATES, INC. Architects-Engineers-Inspectors-Surveyors (419) 422-6672	BY	
	DATE	1/25/2023
REVISION DESCRIPTION		
Calculated TMJ		NO SCALE
DWG-JMS Checked		

NO SUBCONTRACTOR SHOULD BE PROVIDED WITH A PARTIAL SET OF PLANS FOR EITHER BIDDING OR CONSTRUCTION PURPOSES WITHOUT FIRST TAKING AMPLE TIME TO REVIEW A COMPLETE SET IN ORDER TO DETERMINE FOR THEMSELVES THE INFORMATION AND DOCUMENTATION THEY WISH TO HAVE COPIED. THERE ARE MANY CROSS REFERENCES IN A SET OF CONSTRUCTION DOCUMENTS. ANY DISCREPANCIES SHOULD BE BROUGHT TO THE ATTENTION OF THE DESIGN PROFESSIONAL FOR FORMAL CLARIFICATION. SUBCONTRACTORS ARE RESPONSIBLE FOR BIDDING AND CONSTRUCTION IN ACCORDANCE WITH THE COMPLETE CONSTRUCTION DOCUMENTS, NOT SPECIFIC SHEETS. ONLY HAVING A PARTIAL SET OF DRAWINGS SHALL NOT BE ACCEPTED AS AN EXCUSE FOR DELAYS OR INCOMPLETE WORK.



TWP ROAD 95

TWP ROAD 95

TWP ROAD 135

TWP ROAD 94

TWP ROAD 94

TWP ROAD 136

US 224

US 224

WESTLAND DRIVE

DRIFTWOOD DRIVE

BLANCHARD

RIVER

Begin Mainline
Sta. 0+00.00
N: 507456.7630
E: 1628032.9797

Begin West Branch 1
Sta. 0+00.00
N: 510755.1392
E: 1628874.3653

End East Branch
Sta. 6+68.08
N: 510637.4035
E: 1630099.2561

Begin East Branch
Sta. 0+00.00
N: 510134.1677
E: 1629844.1636

Benchmark #1
N: 509516.8000
E: 1630033.8430

Benchmark #2
N: 510710.0070
E: 1630049.4340

Benchmark #4
N: 512194.0090
E: 1628023.5010

Benchmark #3
N: 512163.0630
E: 1629552.9840

End West Branch 1
Sta. 20+91.59
N: 512227.8117
E: 1627988.9359

Begin West Branch 2
Sta. 0+00.00
N: 512987.2094
E: 1629951.4829

Benchmark #5
N: 512944.2190
E: 1630098.2380

Benchmark #6
N: 514810.1860
E: 1629095.0040

End West Branch 2
Sta. 25+36.94
N: 514804.8700
E: 1629114.9328

Benchmark #7
N: 514766.3560
E: 1630523.5300

End Mainline
Sta. 112+58.93
N: 514788.0598
E: 1630529.3240

- Bench Mark #1
Mag Nail Set In Road In Front Of 7478
Twp. Rd. 136
Elevation = 766.09
- Bench Mark #2
Mag Nail Set In Road In Front Of 7300
Twp. Rd. 136
Elevation = 769.48
- Bench Mark #3
Mag Nail Set In Road 940 Feet West Of
Intersection Of Twp. Rd. 136 & 94
Elevation = 782.25
- Bench Mark #4
Mag Nail Set In Road In Front Of 7575
Twp. Rd. 94
Elevation = 784.19
- Bench Mark #5
Mag Nail Set In Road 1120 Feet North Of
Intersection Of Twp. Rd. 136 & 94
Elevation = 786.17
- Bench Mark #6
Mag Nail Set In Road In Front Of 7797
Twp. Rd. 95
Elevation = 814.33
- Bench Mark #7
Mag Nail Set In Road In Front Of 8099
Twp. Rd. 95
Elevation = 814.66

Note: See Plan & Profile Sheets For
Centerline Bearings & Distances And Point
Locations


PETERMAN ASSOCIATES, INC. Architects-Engineers-Planners-Surveyors (419) 422-6672	
DATE	REVISION DESCRIPTION
11/28/2023	
Calculated JS	GRAPHIC SCALE 0 300 600 (IN FEET) 1 INCH = 300 FT.
DWG. JS	
Checked GB	BY



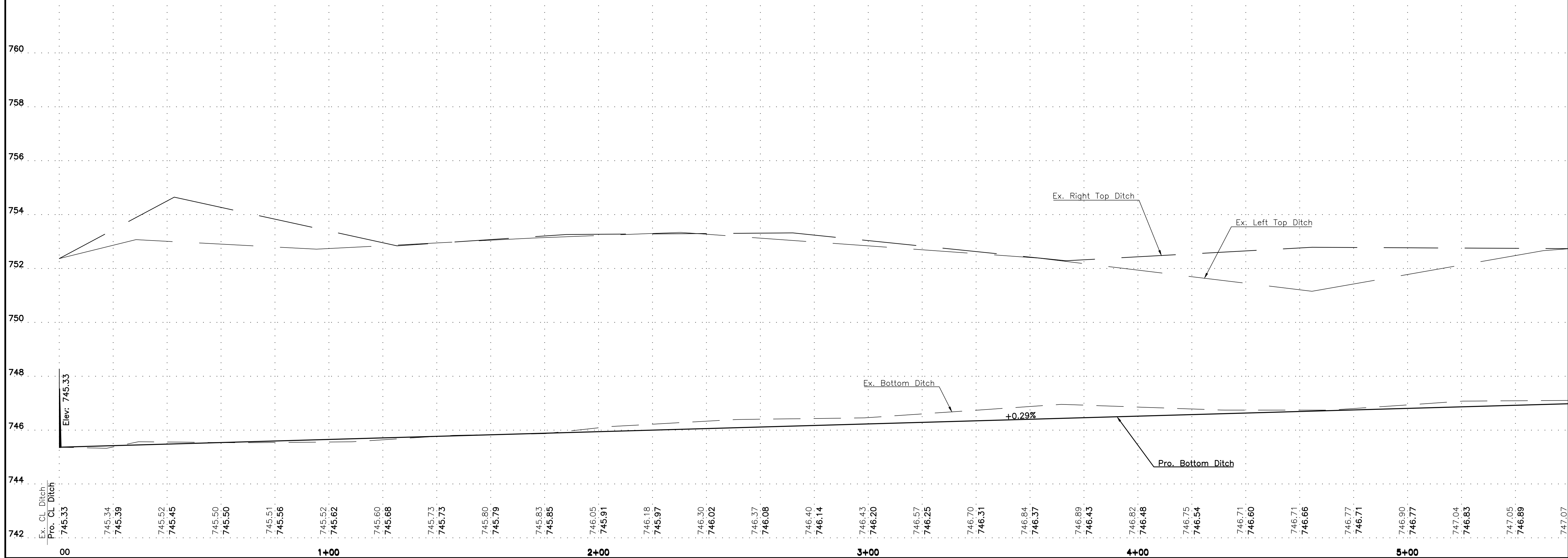
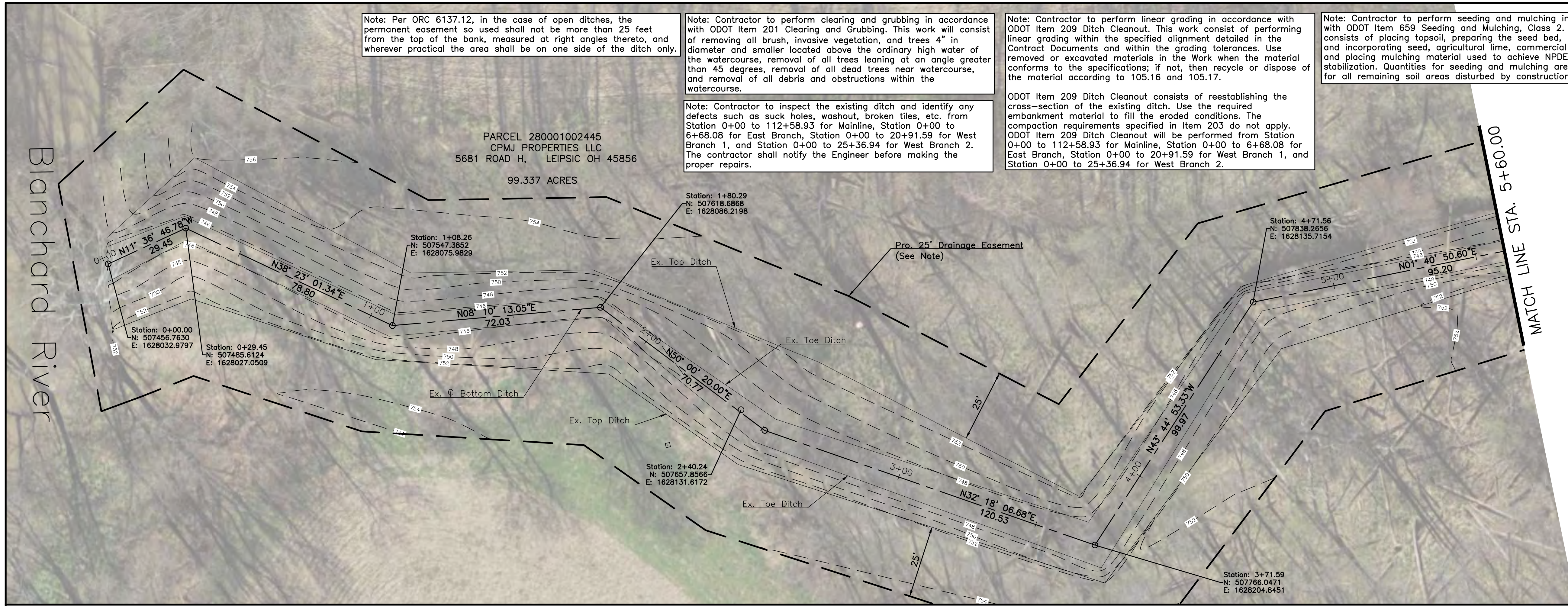
Reference Map
 Liberty-Reed Single County Ditch

Liberty-Reed Single County Ditch
 Improvement Project
 Part of Sections 4, 5, 8, 9, & 16, Liberty
 Township, Hancock County, Ohio

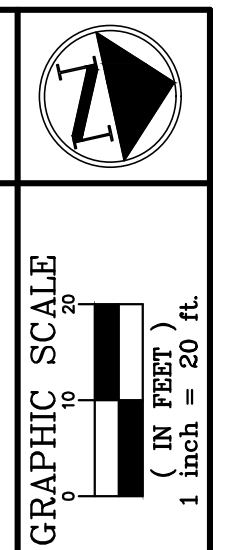
Project No
21-0156



NO SUBCONTRACTOR SHOULD BE PROVIDED WITH A PARTIAL SET OF PLANS FOR EITHER BIDDING OR CONSTRUCTION PURPOSES WITHOUT FIRST TAKING AMPLE TIME TO REVIEW A COMPLETE SET IN ORDER TO DETERMINE FOR THEMSELVES THE INFORMATION AND DOCUMENTATION THEY WISH TO HAVE COPIED. THERE ARE MANY CROSS REFERENCES IN A SET OF CONSTRUCTION DOCUMENTS. ANY DISCREPANCIES SHOULD BE BROUGHT TO THE ATTENTION OF THE DESIGN PROFESSIONAL FOR FORMAL CLARIFICATION. SUBCONTRACTORS ARE RESPONSIBLE FOR BIDDING AND CONSTRUCTION IN ACCORDANCE WITH THE COMPLETE CONSTRUCTION DOCUMENTS, NOT SPECIFIC SHEETS. ONLY HAVING A PARTIAL SET OF DRAWINGS SHALL NOT BE ACCEPTED AS AN EXCUSE FOR DELAYS OR INCOMPLETE WORK.



PETTERMAN ASSOCIATES, INC. Architects-Engineers-Planners-Surveyors (419) 422-6672	
DATE	12/5/2022
REVISION DESCRIPTION	
BY	
Checked	GB
DWG	JS
Calculated	DMS



Mainline Plan & Profile Ditch
Liberty-Reed Single County Ditch

Liberty-Reed Single County Ditch
Improvement Project
Part of Sections 4, 5, 8, 9, & 16, Liberty
Township, Hancock County, Ohio

Project No
21-0156

NO SUBCONTRACTOR SHOULD BE PROVIDED WITH A PARTIAL SET OF PLANS FOR EITHER BIDDING OR CONSTRUCTION PURPOSES WITHOUT FIRST TAKING AMPLE TIME TO REVIEW A COMPLETE SET IN ORDER TO DETERMINE FOR THEMSELVES THE INFORMATION AND DOCUMENTATION THEY WISH TO HAVE COPIED. THERE ARE MANY CROSS REFERENCES IN A SET OF CONSTRUCTION DOCUMENTS. ANY DISCREPANCIES SHOULD BE BROUGHT TO THE ATTENTION OF THE DESIGN PROFESSIONAL FOR FORMAL CLARIFICATION. SUBCONTRACTORS ARE RESPONSIBLE FOR BIDDING AND CONSTRUCTION IN ACCORDANCE WITH THE COMPLETE CONSTRUCTION DOCUMENTS, NOT SPECIFIC SHEETS. ONLY HAVING A PARTIAL SET OF DRAWINGS SHALL NOT BE ACCEPTED AS AN EXCUSE FOR DELAYS OR INCOMPLETE WORK.

Note: Contractor to perform clearing and grubbing in accordance with ODOT Item 201 Clearing and Grubbing. This work will consist of removing all brush, invasive vegetation, and trees 4" in diameter and smaller located above the ordinary high water of the watercourse, removal of all trees leaning at an angle greater than 45 degrees, removal of all dead trees near watercourse, and removal of all debris and obstructions within the watercourse.

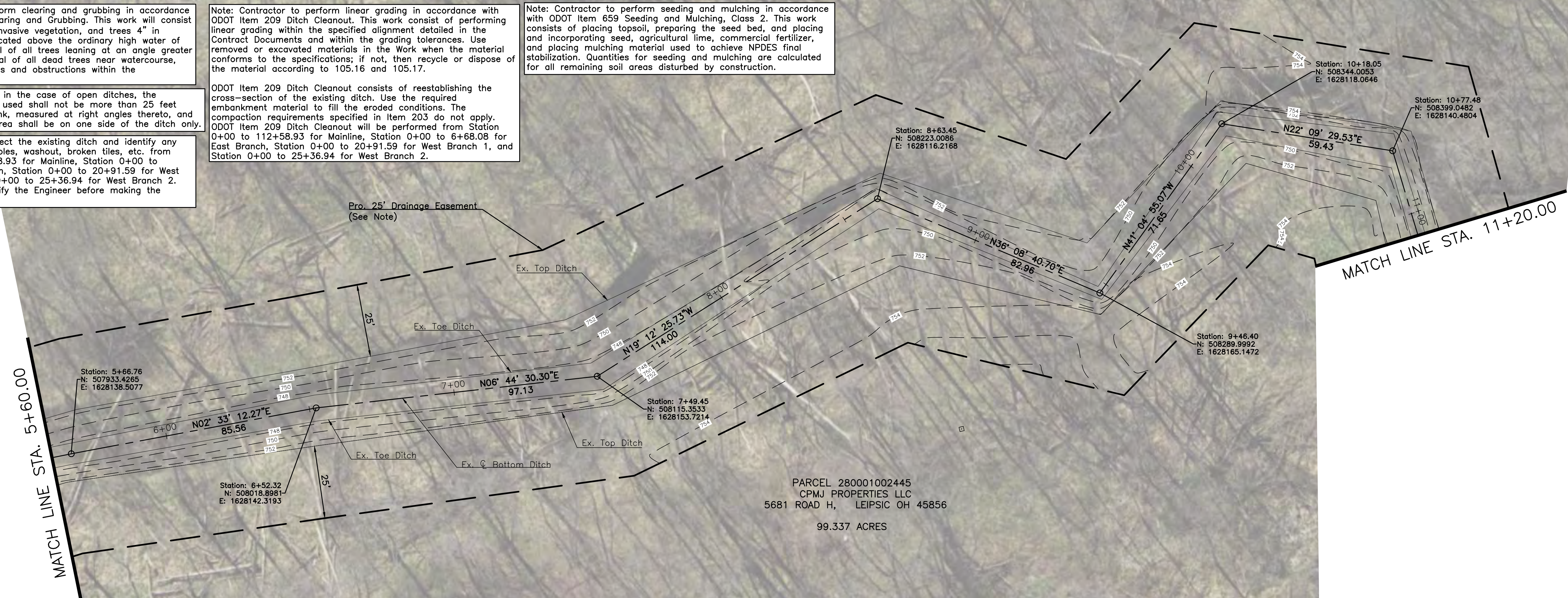
Note: Per ORC 6137.12, in the case of open ditches, the permanent easement so used shall not be more than 25 feet from the top of the bank, measured at right angles thereto, and wherever practical the area shall be on one side of the ditch only.

Note: Contractor to inspect the existing ditch and identify any defects such as suck holes, washout, broken tiles, etc. from Station 0+00 to 112+58.93 for Mainline, Station 0+00 to 6+68.08 for East Branch, Station 0+00 to 20+91.59 for West Branch 1, and Station 0+00 to 25+36.94 for West Branch 2. The contractor shall notify the Engineer before making the proper repairs.

Note: Contractor to perform linear grading in accordance with ODOT Item 209 Ditch Cleanout. This work consist of performing linear grading within the specified alignment detailed in the Contract Documents and within the grading tolerances. Use removed or excavated materials in the Work when the material conforms to the specifications; if not, then recycle or dispose of the material according to 105.16 and 105.17.

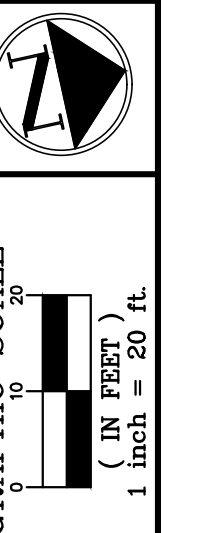
ODOT Item 209 Ditch Cleanout consists of reestablishing the cross-section of the existing ditch. Use the required embankment material to fill the eroded conditions. The compaction requirements specified in Item 203 do not apply. ODOT Item 209 Ditch Cleanout will be performed from Station 0+00 to 112+58.93 for Mainline, Station 0+00 to 6+68.08 for East Branch, Station 0+00 to 20+91.59 for West Branch 1, and Station 0+00 to 25+36.94 for West Branch 2.

Note: Contractor to perform seeding and mulching in accordance with ODOT Item 659 Seeding and Mulching, Class 2. This work consists of placing topsoil, preparing the seed bed, and placing and incorporating seed, agricultural lime, commercial fertilizer, and placing mulching material used to achieve NPDES final stabilization. Quantities for seeding and mulching are calculated for all remaining soil areas disturbed by construction.

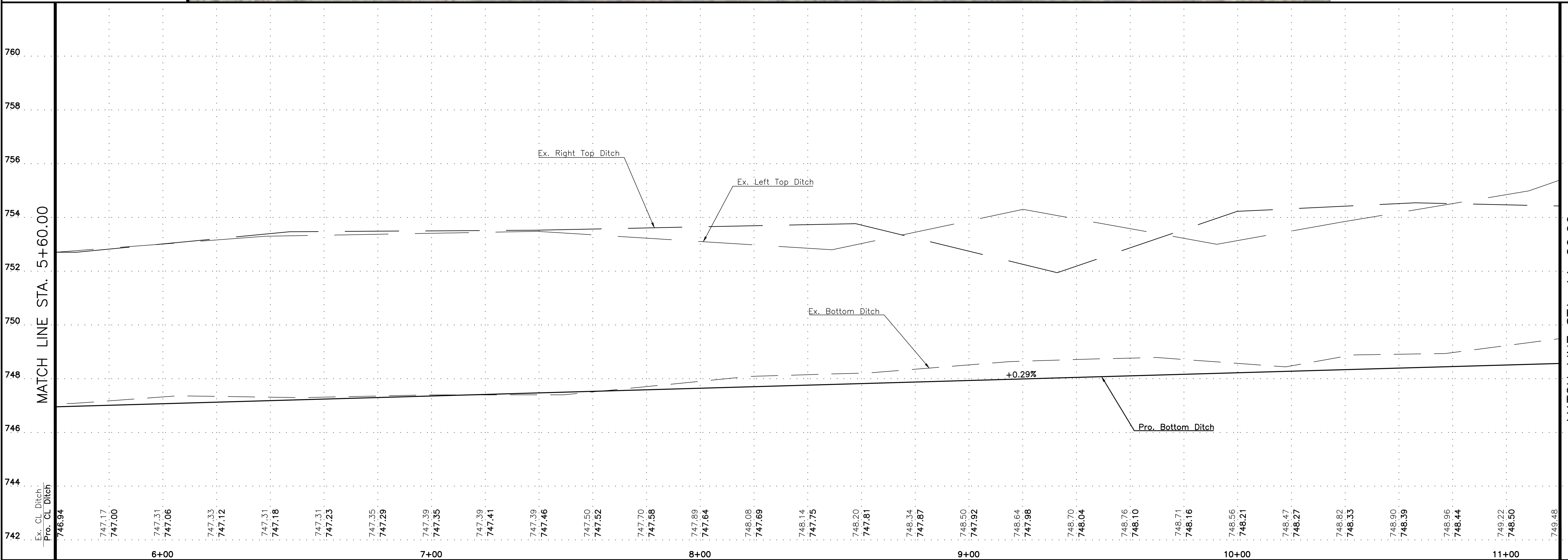


PARCEL 280001002445
 CPMJ PROPERTIES LLC
 5681 ROAD H, LEIPSI OH 45856
 99.337 ACRES

PETERMAN ASSOCIATES, INC. Architects-Engineers-Planners-Surveyors (419) 422-6672	
DATE	12/5/2022
REVISION DESCRIPTION	
BY	
Checked	JS
DWG	JS
Checked	GB
Calculated	JS



Mainline Plan & Profile
 Liberty-Reed Single County Ditch



Vertical Scale:
 1" = 2'

Liberty-Reed Single County Ditch
 Improvement Project
 Part of Sections 4, 5, 8, 9, & 16, Liberty
 Township, Hancock County, Ohio

Project No
 21-0156

NO SUBCONTRACTOR SHOULD BE PROVIDED WITH A PARTIAL SET OF PLANS FOR EITHER BIDDING OR CONSTRUCTION PURPOSES WITHOUT FIRST TAKING AMPLI TIME TO REVIEW A COMPLETE SET IN ORDER TO DETERMINE FOR THEMSELVES THE INFORMATION AND DOCUMENTATION THEY WISH TO HAVE COPIED. THERE ARE MANY CROSS REFERENCES IN A SET OF CONSTRUCTION DOCUMENTS. ANY DISCREPANCIES SHOULD BE BROUGHT TO THE ATTENTION OF THE DESIGN PROFESSIONAL FOR FORMAL CLARIFICATION. SUBCONTRACTORS ARE RESPONSIBLE FOR BIDDING AND CONSTRUCTION IN ACCORDANCE WITH THE COMPLETE CONSTRUCTION DOCUMENTS, NOT SPECIFIC SHEETS. ONLY HAVING A PARTIAL SET OF DRAWINGS SHALL NOT BE ACCEPTED AS AN EXCUSE FOR DELAYS OR INCOMPLETE WORK.

Note: Contractor to perform clearing and grubbing in accordance with ODOT Item 201 Clearing and Grubbing. This work will consist of removing all brush, invasive vegetation, and trees 4" in diameter and smaller located above the ordinary high water of the watercourse, removal of all trees leaning at an angle greater than 45 degrees, removal of all dead trees near watercourse, and removal of all debris and obstructions within the watercourse.

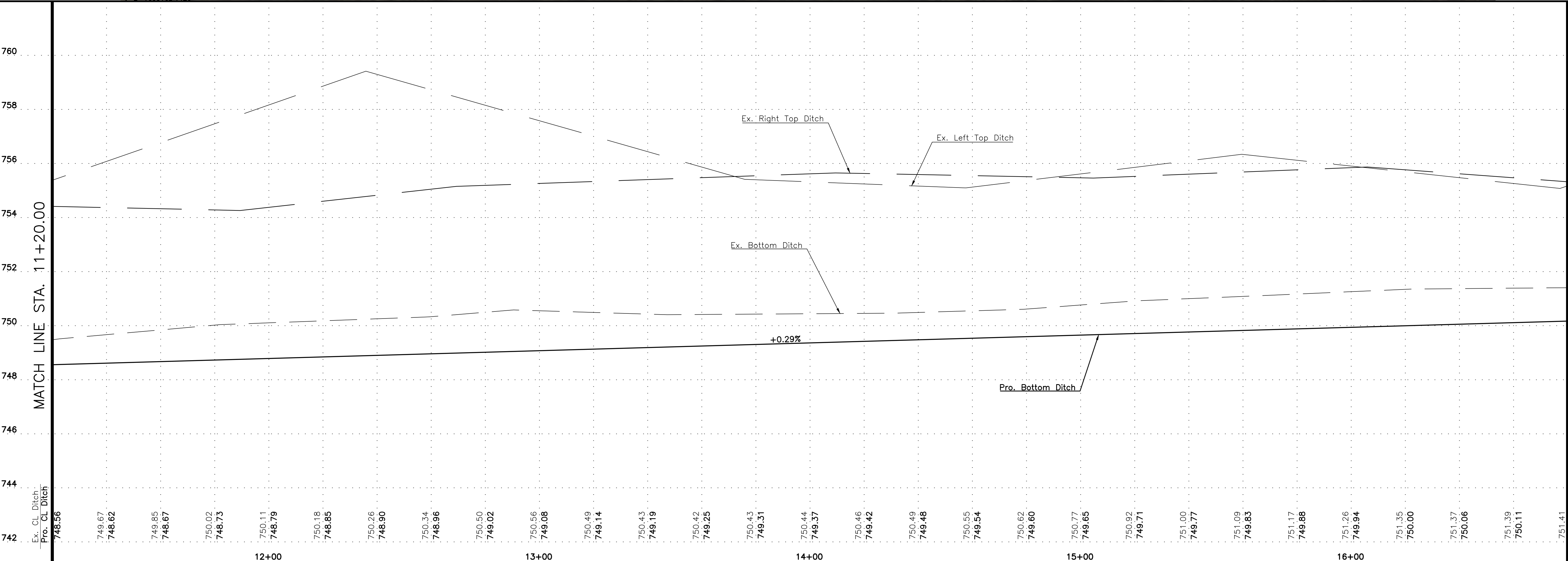
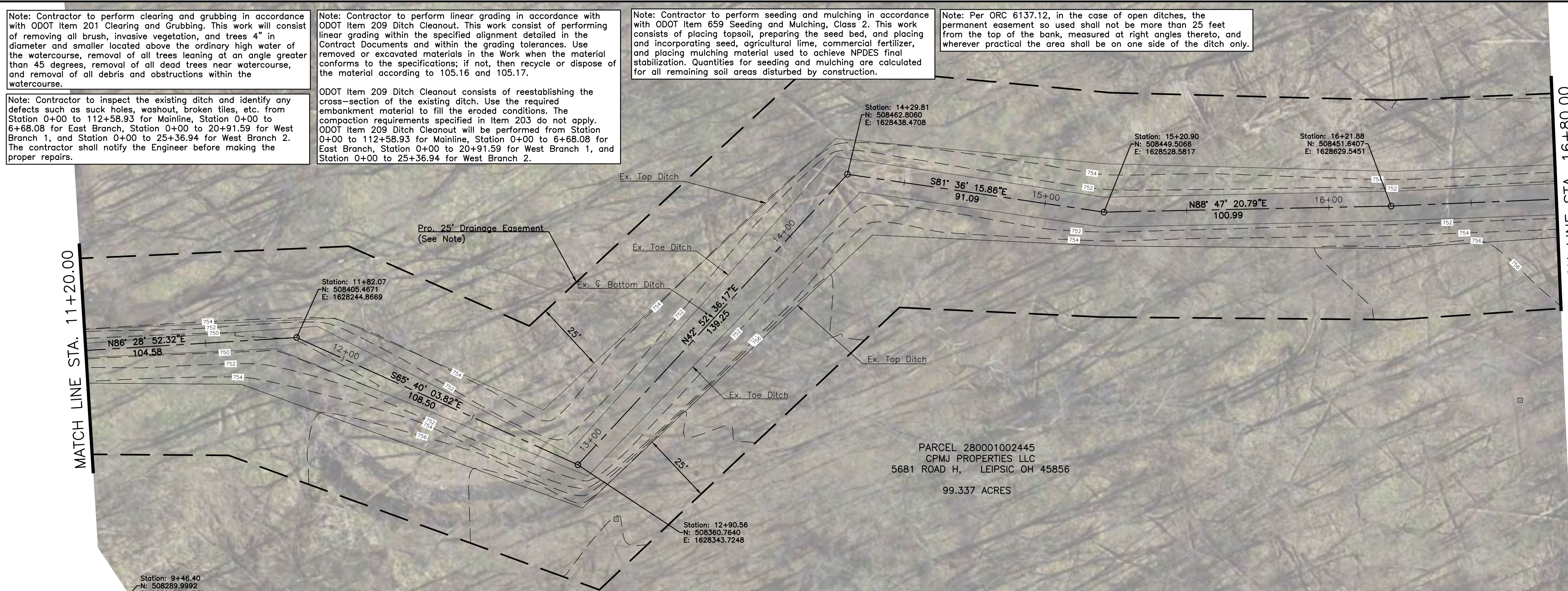
Note: Contractor to inspect the existing ditch and identify any defects such as suck holes, washout, broken tiles, etc. from Station 0+00 to 112+58.93 for Mainline, Station 0+00 to 6+68.08 for East Branch, Station 0+00 to 20+91.59 for West Branch 1, and Station 0+00 to 25+36.94 for West Branch 2. The contractor shall notify the Engineer before making the proper repairs.

Note: Contractor to perform linear grading in accordance with ODOT Item 209 Ditch Cleanout. This work consist of performing linear grading within the specified alignment detailed in the Contract Documents and within the grading tolerances. Use removed or excavated materials in the Work when the material conforms to the specifications; if not, then recycle or dispose of the material according to 105.16 and 105.17.

ODOT Item 209 Ditch Cleanout consists of reestablishing the cross-section of the existing ditch. Use the required embankment material to fill the eroded conditions. The compaction requirements specified in Item 203 do not apply. ODOT Item 209 Ditch Cleanout will be performed from Station 0+00 to 112+58.93 for Mainline, Station 0+00 to 6+68.08 for East Branch, Station 0+00 to 20+91.59 for West Branch 1, and Station 0+00 to 25+36.94 for West Branch 2.

Note: Contractor to perform seeding and mulching in accordance with ODOT Item 659 Seeding and Mulching, Class 2. This work consists of placing topsoil, preparing the seed bed, and placing and incorporating seed, agricultural lime, commercial fertilizer, and placing mulching material used to achieve NPDES final stabilization. Quantities for seeding and mulching are calculated for all remaining soil areas disturbed by construction.

Note: Per ORC 6137.12, in the case of open ditches, the permanent easement so used shall not be more than 25 feet from the top of the bank, measured at right angles thereto, and wherever practical the area shall be on one side of the ditch only.



MATCH LINE STA. 16+80.00

PARCEL 280001002445
CPMJ PROPERTIES LLC
5681 ROAD H, LEIPSIC OH 45856
99.337 ACRES

PETTERMAN ASSOCIATES, INC. Architects-Engineers-Planners-Surveyors (419) 422-6672	
DATE	REVISION DESCRIPTION
12/5/2022	
Calculated	BY
DWG JS	
Checked	
GB	
GRAPHIC SCALE 1" = 20' (IN FEET) 1" = 20' FT.	

Mainline Plan & Profile
Liberty-Reed Single County Ditch

Liberty-Reed Single County Ditch
Improvement Project
Part of Sections 4, 5, 8, 9, & 16, Liberty
Township, Hancock County, Ohio

Project No
21-0156

NO SUBCONTRACTOR SHOULD BE PROVIDED WITH A PARTIAL SET OF PLANS FOR EITHER BIDDING OR CONSTRUCTION PURPOSES WITHOUT FIRST TAKING AMPLE TIME TO REVIEW A COMPLETE SET OF PLANS IN ORDER TO DETERMINE FOR THEMSELVES THE INFORMATION AND DOCUMENTATION THEY WISH TO HAVE COPIED. THERE ARE MANY CROSS REFERENCES IN A SET OF CONSTRUCTION DOCUMENTS. ANY DISCREPANCIES SHOULD BE BROUGHT TO THE ATTENTION OF THE DESIGN PROFESSIONAL FOR FORMAL CLARIFICATION. SUBCONTRACTORS ARE RESPONSIBLE FOR BIDDING AND CONSTRUCTION IN ACCORDANCE WITH THE COMPLETE CONSTRUCTION DOCUMENTS, NOT SPECIFIC SHEETS. ONLY HAVING A PARTIAL SET OF DRAWINGS SHALL NOT BE ACCEPTED AS AN EXCUSE FOR DELAYS OR INCOMPLETE WORK.

Note: Contractor to perform clearing and grubbing in accordance with ODOT Item 201 Clearing and Grubbing. This work will consist of removing all brush, invasive vegetation, and trees 4" in diameter and smaller located above the ordinary high water of the watercourse, removal of all trees leaning at an angle greater than 45 degrees, removal of all dead trees near watercourse, and removal of all debris and obstructions within the watercourse.

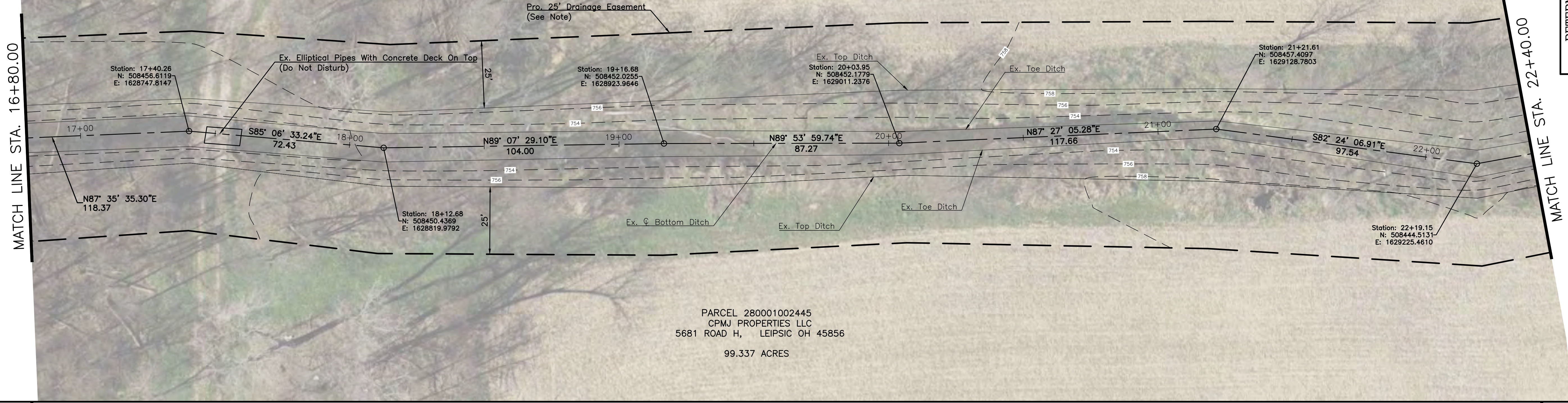
Note: Contractor to inspect the existing ditch and identify any defects such as suck holes, washout, broken tiles, etc. from Station 0+00 to 112+58.93 for Mainline, Station 0+00 to 6+68.08 for East Branch, Station 0+00 to 20+91.59 for West Branch 1, and Station 0+00 to 25+36.94 for West Branch 2. The contractor shall notify the Engineer before making the proper repairs.

Note: Contractor to perform linear grading in accordance with ODOT Item 209 Ditch Cleanout. This work consist of performing linear grading within the specified alignment detailed in the Contract Documents and within the grading tolerances. Use removed or excavated materials in the Work when the material conforms to the specifications; if not, then recycle or dispose of the material according to 105.16 and 105.17.

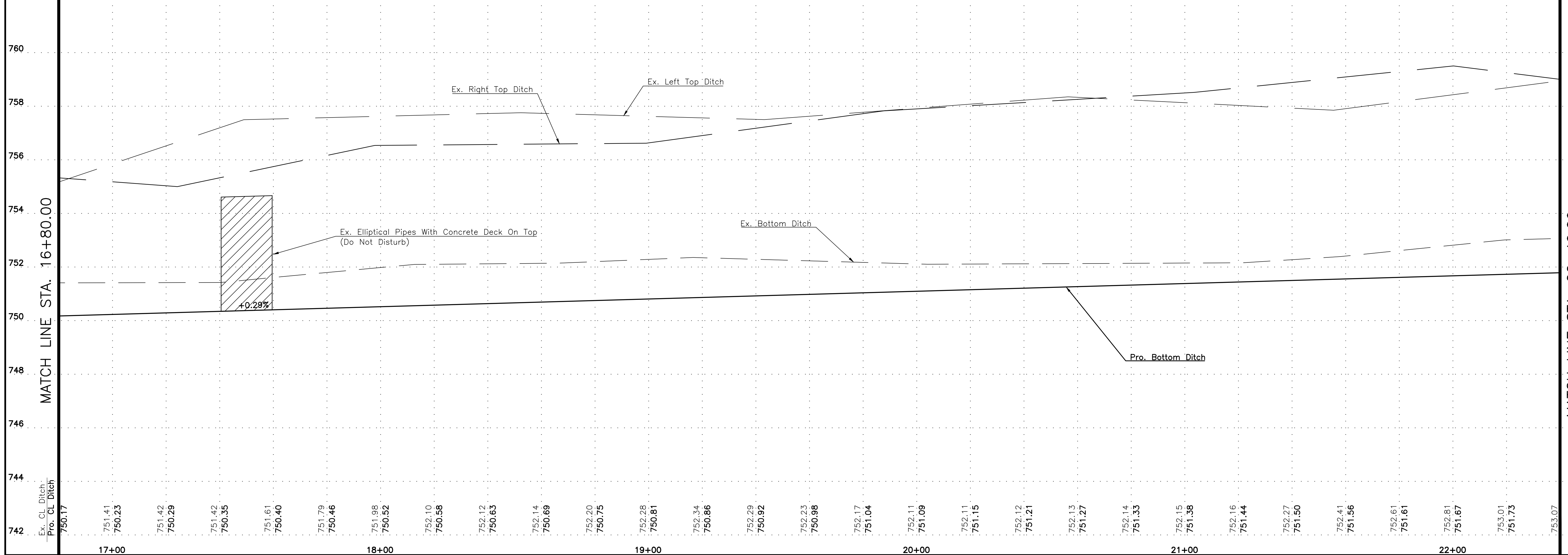
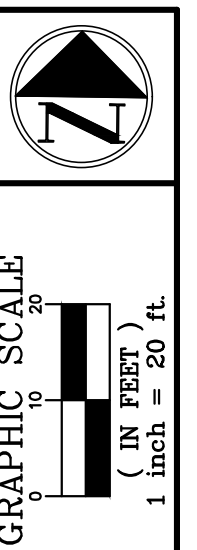
ODOT Item 209 Ditch Cleanout consists of reestablishing the cross-section of the existing ditch. Use the required embankment material to fill the eroded conditions. The compaction requirements specified in Item 203 do not apply. ODOT Item 209 Ditch Cleanout will be performed from Station 0+00 to 112+58.93 for Mainline, Station 0+00 to 6+68.08 for East Branch, Station 0+00 to 20+91.59 for West Branch 1, and Station 0+00 to 25+36.94 for West Branch 2.

Note: Contractor to perform seeding and mulching in accordance with ODOT Item 659 Seeding and Mulching, Class 2. This work consists of placing topsoil, preparing the seed bed, and placing and incorporating seed, agricultural lime, commercial fertilizer, and placing mulching material used to achieve NPDES final stabilization. Quantities for seeding and mulching are calculated for all remaining soil areas disturbed by construction.

Note: Per ORC 6137.12, in the case of open ditches, the permanent easement so used shall not be more than 25 feet from the top of the bank, measured at right angles thereto, and wherever practical the area shall be on one side of the ditch only.



PETTERMAN ASSOCIATES, INC. Architects-Engineers-Planners-Surveyors (419) 422-6672	
DATE	REVISION DESCRIPTION
2/20/2022	
Calculated JS	Checked GB
DWG JS	



Mainline Plan & Profile Ditch
Liberty-Seed Single County Ditch

Liberty-Seed Single County Ditch
Improvement Project
Part of Sections 4, 5, 8, 9, & 16, Liberty
Township, Hancock County, Ohio

Project No
21-0156

NO SUBCONTRACTOR SHOULD BE PROVIDED WITH A PARTIAL SET OF PLANS FOR EITHER BIDDING OR CONSTRUCTION PURPOSES WITHOUT FIRST TAKING AMPLE TIME TO REVIEW A COMPLETE SET IN ORDER TO DETERMINE FOR THEMSELVES THE INFORMATION AND DOCUMENTATION THEY WISH TO HAVE COPIED. THERE ARE MANY CROSS REFERENCES IN A SET OF CONSTRUCTION DOCUMENTS. ANY DISCREPANCIES SHOULD BE BROUGHT TO THE ATTENTION OF THE DESIGN PROFESSIONAL FOR FORMAL CLARIFICATION. SUBCONTRACTORS ARE RESPONSIBLE FOR BIDDING AND CONSTRUCTION IN ACCORDANCE WITH THE COMPLETE CONSTRUCTION DOCUMENTS, NOT SPECIFIC SHEETS. ONLY HAVING A PARTIAL SET OF DRAWINGS SHALL NOT BE ACCEPTED AS AN EXCUSE FOR DELAYS OR INCOMPLETE WORK.

Note: Contractor to perform clearing and grubbing in accordance with ODOT Item 201 Clearing and Grubbing. This work will consist of removing all brush, invasive vegetation, and trees 4" in diameter and smaller located above the ordinary high water of the watercourse, removal of all trees leaning at an angle greater than 45 degrees, removal of all dead trees near watercourse, and removal of all debris and obstructions within the watercourse.

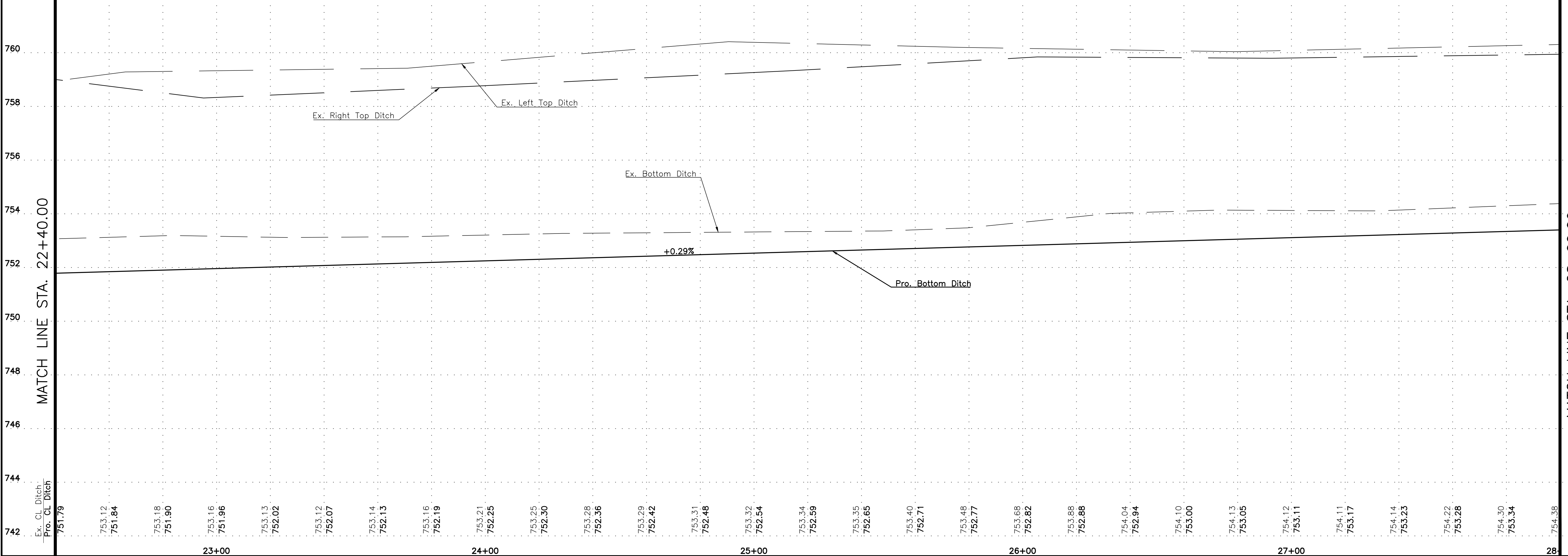
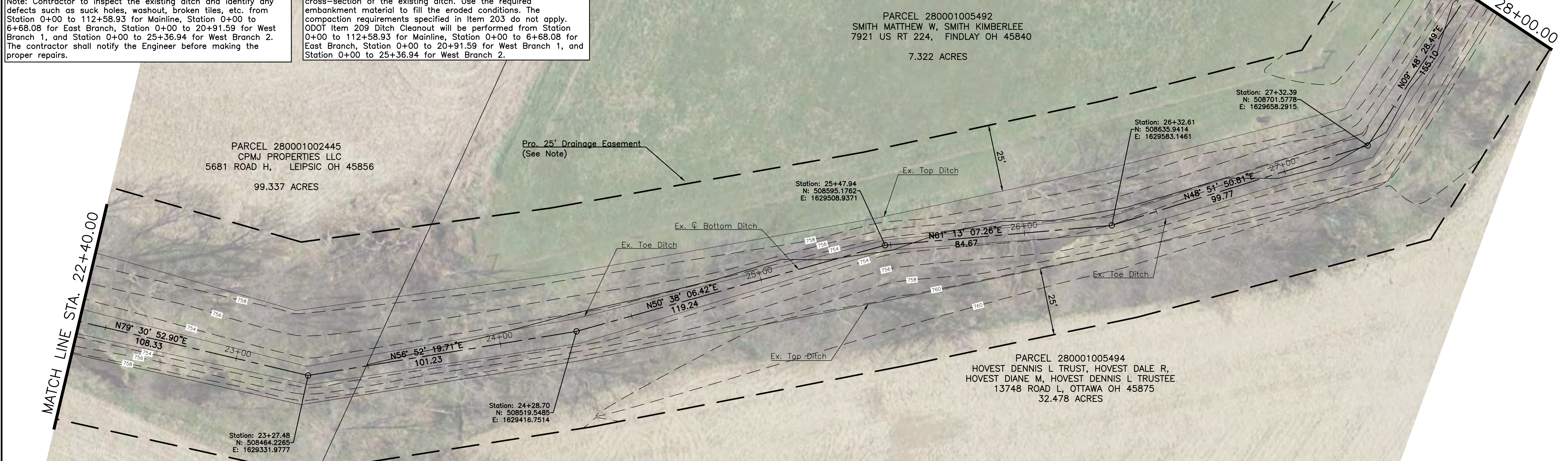
Note: Contractor to inspect the existing ditch and identify any defects such as suck holes, washout, broken tiles, etc. from Station 0+00 to 112+58.93 for Mainline, Station 0+00 to 6+68.08 for East Branch, Station 0+00 to 20+91.59 for West Branch 1, and Station 0+00 to 25+36.94 for West Branch 2. The contractor shall notify the Engineer before making the proper repairs.

Note: Contractor to perform linear grading in accordance with ODOT Item 209 Ditch Cleanout. This work consist of performing linear grading within the specified alignment detailed in the Contract Documents and within the grading tolerances. Use removed or excavated materials in the Work when the material conforms to the specifications; if not, then recycle or dispose of the material according to 105.16 and 105.17.

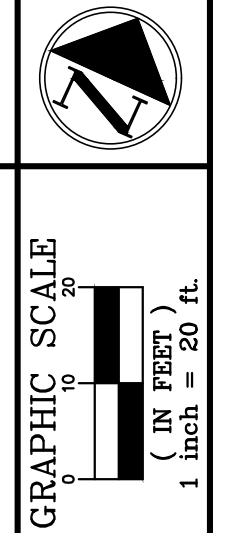
ODOT Item 209 Ditch Cleanout consists of reestablishing the cross-section of the existing ditch. Use the required embankment material to fill the eroded conditions. The compaction requirements specified in Item 203 do not apply. ODOT Item 209 Ditch Cleanout will be performed from Station 0+00 to 112+58.93 for Mainline, Station 0+00 to 6+68.08 for East Branch, Station 0+00 to 20+91.59 for West Branch 1, and Station 0+00 to 25+36.94 for West Branch 2.

Note: Contractor to perform seeding and mulching in accordance with ODOT Item 659 Seeding and Mulching, Class 2. This work consists of placing topsoil, preparing the seed bed, and placing and incorporating seed, agricultural lime, commercial fertilizer, and placing mulching material used to achieve NPDES final stabilization. Quantities for seeding and mulching are calculated for all remaining soil areas disturbed by construction.

Note: Per ORC 6137.12, in the case of open ditches, the permanent easement so used shall not be more than 25 feet from the top of the bank, measured at right angles thereto, and wherever practical the area shall be on one side of the ditch only.



PETERMAN ASSOCIATES, INC. Architects-Engineers-Planners-Surveyors (419) 422-6672	
DATE	12/5/2022
REVISION DESCRIPTION	
BY	
Calculated	J.S.
DWG.	J.S.
Checked	G.B.



Mainline Plan & Profile
Liberty-Reed Single County Ditch

Liberty-Reed Single County Ditch
Improvement Project
Part of Sections 4, 5, 8, 9, & 16, Liberty
Township, Hancock County, Ohio

Project No
21-0156

NO SUBCONTRACTOR SHOULD BE PROVIDED WITH A PARTIAL SET OF PLANS FOR EITHER BIDDING OR CONSTRUCTION PURPOSES WITHOUT FIRST TAKING AMPLE TIME TO REVIEW A COMPLETE SET IN ORDER TO DETERMINE FOR THEMSELVES THE INFORMATION AND DOCUMENTATION THEY WISH TO HAVE COPIED. THERE ARE MANY CROSS REFERENCES IN A SET OF CONSTRUCTION DOCUMENTS. ANY DISCREPANCIES SHOULD BE BROUGHT TO THE ATTENTION OF THE DESIGN PROFESSIONAL FOR FORMAL CLARIFICATION. SUBCONTRACTORS ARE RESPONSIBLE FOR BIDDING AND CONSTRUCTION IN ACCORDANCE WITH THE COMPLETE CONSTRUCTION DOCUMENTS, NOT SPECIFIC SHEETS. ONLY HAVING A PARTIAL SET OF DRAWINGS SHALL NOT BE ACCEPTED AS AN EXCUSE FOR DELAYS OR INCOMPLETE WORK.

Note: Contractor to perform clearing and grubbing in accordance with ODOT Item 201 Clearing and Grubbing. This work will consist of removing all brush, invasive vegetation, and trees 4" in diameter and smaller located above the ordinary high water of the watercourse, removal of all trees leaning at an angle greater than 45 degrees, removal of all dead trees near watercourse, and removal of all debris and obstructions within the watercourse.

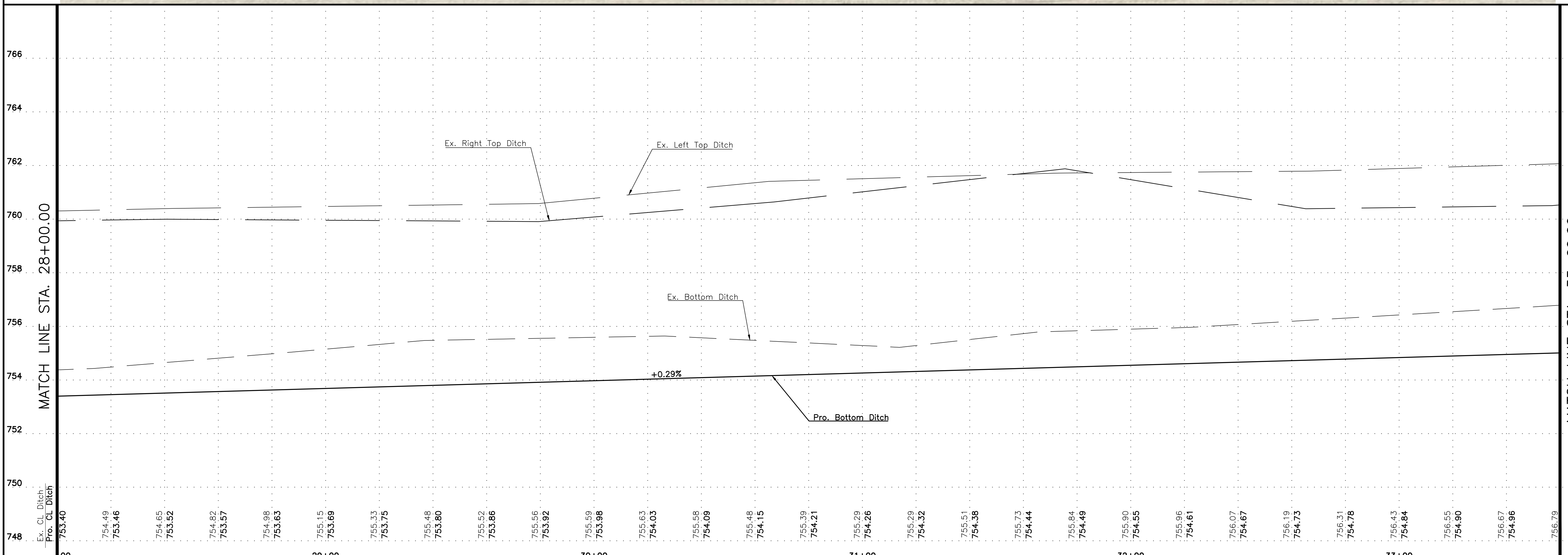
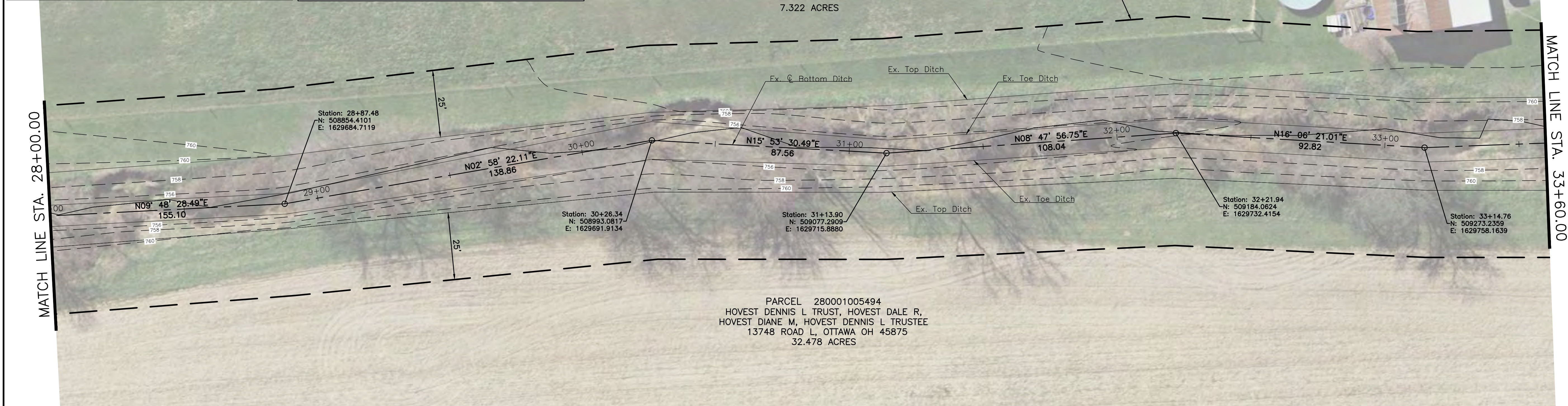
Note: Contractor to inspect the existing ditch and identify any defects such as suck holes, washout, broken tiles, etc. from Station 0+00 to 112+58.93 for Mainline, Station 0+00 to 6+68.08 for East Branch, Station 0+00 to 20+91.59 for West Branch 1, and Station 0+00 to 25+36.94 for West Branch 2. The contractor shall notify the Engineer before making the proper repairs.

Note: Contractor to perform linear grading in accordance with ODOT Item 209 Ditch Cleanout. This work consist of performing linear grading within the specified alignment detailed in the Contract Documents and within the grading tolerances. Use removed or excavated materials in the Work when the material conforms to the specifications; if not, then recycle or dispose of the material according to 105.16 and 105.17.

ODOT Item 209 Ditch Cleanout consists of reestablishing the cross-section of the existing ditch. Use the required embankment material to fill the eroded conditions. The compaction requirements specified in Item 203 do not apply. ODOT Item 209 Ditch Cleanout will be performed from Station 0+00 to 112+58.93 for Mainline, Station 0+00 to 6+68.08 for East Branch, Station 0+00 to 20+91.59 for West Branch 1, and Station 0+00 to 25+36.94 for West Branch 2.

Note: Contractor to perform seeding and mulching in accordance with ODOT Item 659 Seeding and Mulching, Class 2. This work consists of placing topsoil, preparing the seed bed, and placing and incorporating seed, agricultural lime, commercial fertilizer, and placing mulching material used to achieve NPDES final stabilization. Quantities for seeding and mulching are calculated for all remaining soil areas disturbed by construction.

Note: Per ORC 6137.12, in the case of open ditches, the permanent easement so used shall not be more than 25 feet from the top of the bank, measured at right angles thereto, and wherever practical the area shall be on one side of the ditch only.



Note: Contractor to perform clearing and grubbing in accordance with ODOT Item 201 Clearing and Grubbing. This work will consist of removing all brush, invasive vegetation, and trees 4" in diameter and smaller located above the ordinary high water of the watercourse, removal of all trees leaning at an angle greater than 45 degrees, removal of all dead trees near watercourse, and removal of all debris and obstructions within the watercourse.

Note: Contractor to inspect the existing ditch and identify any defects such as suck holes, washout, broken tiles, etc. from Station 0+00 to 112+58.93 for Mainline, Station 0+00 to 6+68.08 for East Branch, Station 0+00 to 20+91.59 for West Branch 1, and Station 0+00 to 25+36.94 for West Branch 2. The contractor shall notify the Engineer before making the proper repairs.

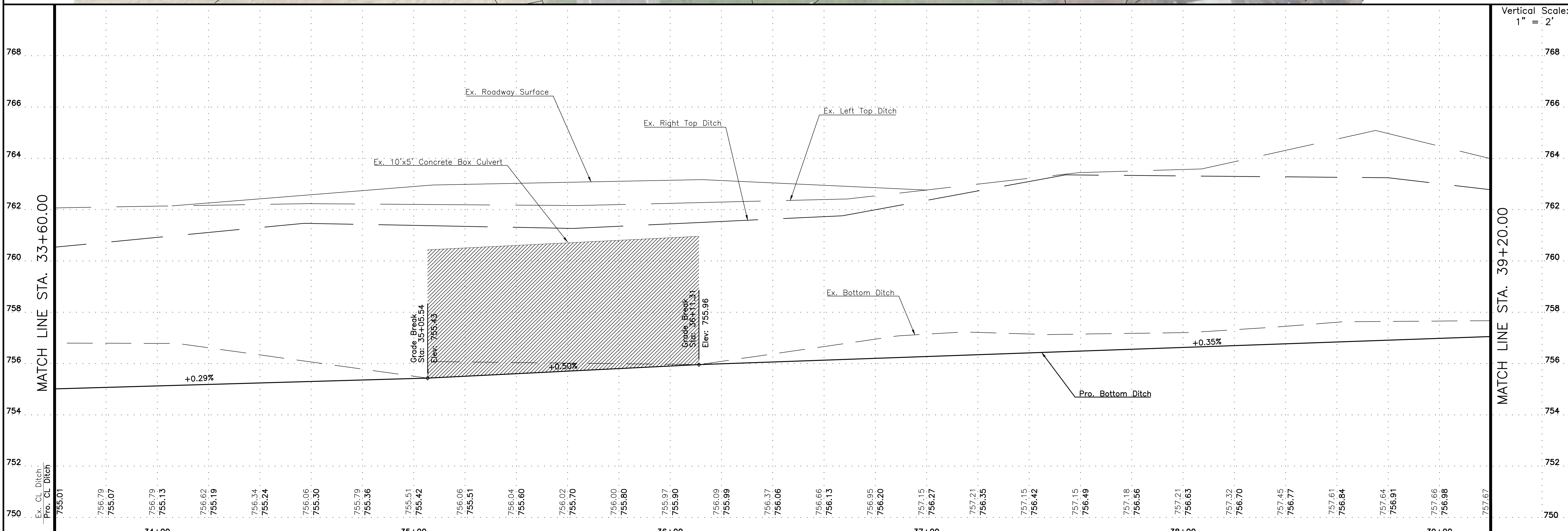
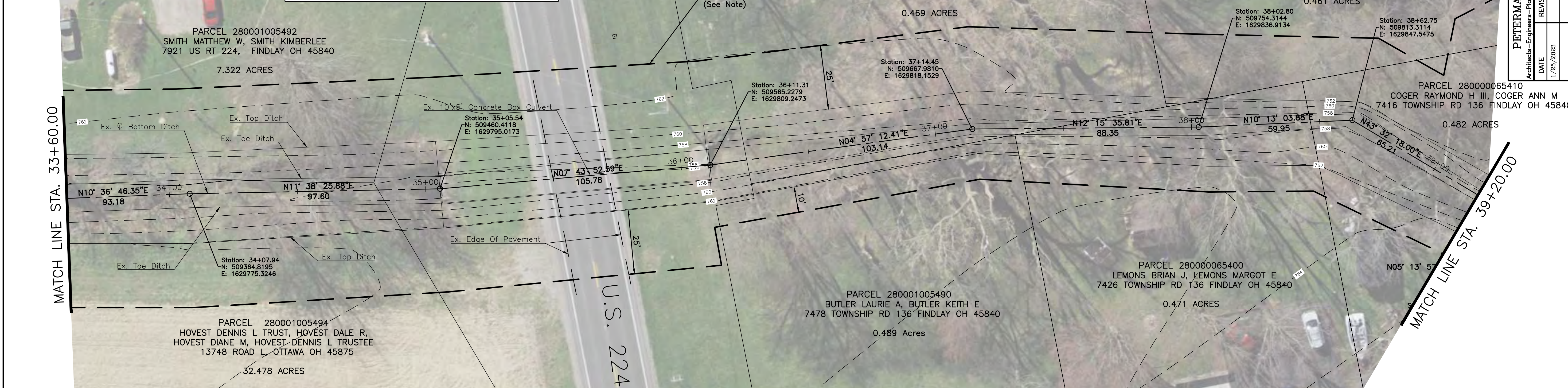
Note: Contractor to perform linear grading in accordance with ODOT Item 209 Ditch Cleanout. This work consist of performing linear grading within the specified alignment detailed in the Contract Documents and within the grading tolerances. Use removed or excavated materials in the Work when the material conforms to the specifications; if not, then recycle or dispose of the material according to 105.16 and 105.17.

ODOT Item 209 Ditch Cleanout consists of reestablishing the cross-section of the existing ditch. Use the required embankment material to fill the eroded conditions. The compaction requirements specified in Item 203 do not apply. ODOT Item 209 Ditch Cleanout will be performed from Station 0+00 to 112+58.93 for Mainline, Station 0+00 to 6+68.08 for East Branch, Station 0+00 to 20+91.59 for West Branch 1, and Station 0+00 to 25+36.94 for West Branch 2.

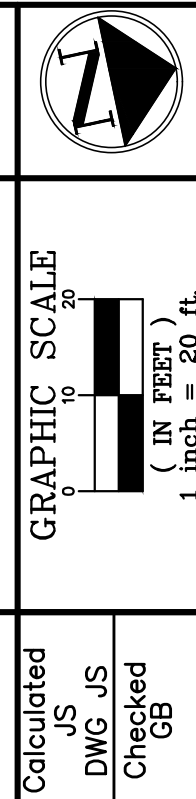
Note: Contractor to perform seeding and mulching in accordance with ODOT Item 659 Seeding and Mulching, Class 2. This work consists of placing topsoil, preparing the seed bed, and placing and incorporating seed, agricultural lime, commercial fertilizer, and placing mulching material used to achieve NPDES final stabilization. Quantities for seeding and mulching are calculated for all remaining soil areas disturbed by construction.

Note: Excavation and brush material located in the residential area between Sta. 36+11 and Sta. 43+01 will need hauled off the site unless permission is given by the landowner for the material to remain.

Note: Per ORC 6137.12, in the case of open ditches, the permanent easement so used shall not be more than 25 feet from the top of the bank, measured at right angles thereto, and wherever practical the area shall be on one side of the ditch only.

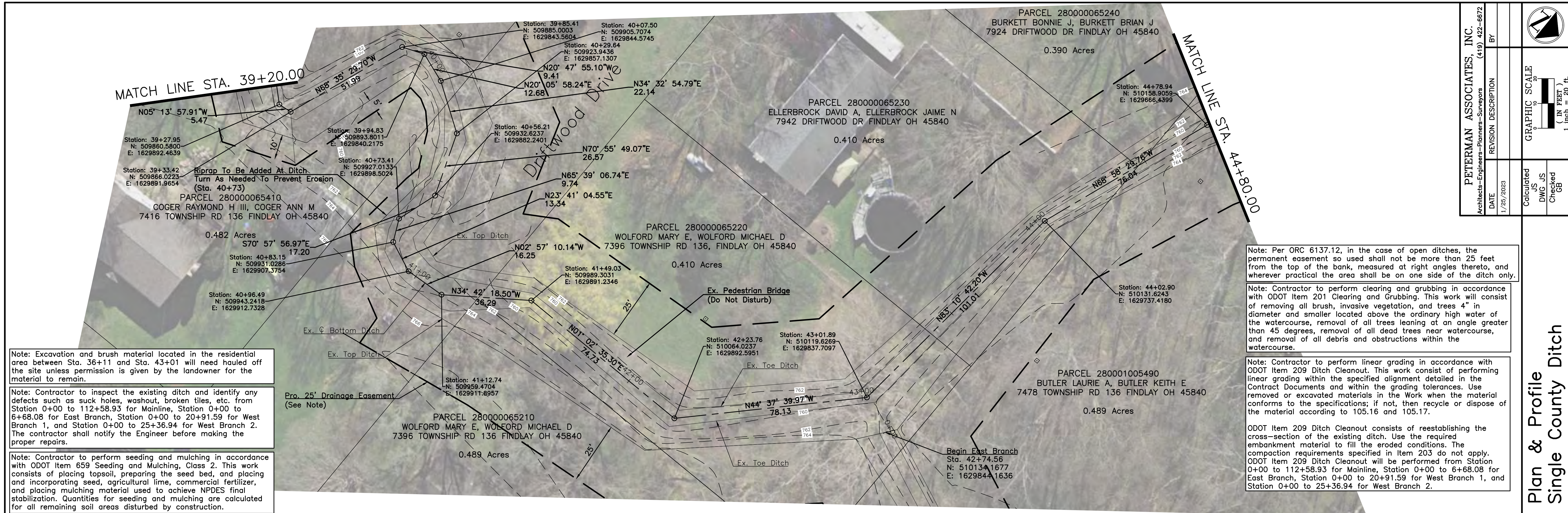


PETTERMAN ASSOCIATES, INC. Architects-Engineers-Planners-Surveyors (419) 422-6672	
DATE	1/25/2023
REVISION DESCRIPTION	
BY	
Checked	GB
DWG. JS	
Calculated	JS



Mainline Plan & Profile
Liberty-Reed Single County Ditch
 Liberty-Reed Single County Ditch Improvement Project
 Part of Sections 4, 5, 8, 9, & 16, Liberty Township, Hancock County, Ohio
 Project No 21-0156

NO SUBCONTRACTOR SHOULD BE PROVIDED WITH A PARTIAL SET OF PLANS FOR EITHER BIDDING OR CONSTRUCTION PURPOSES WITHOUT FIRST TAKING AMPLE TIME TO REVIEW A COMPLETE SET IN ORDER TO DETERMINE FOR THEMSELVES THE INFORMATION AND DOCUMENTATION THEY WISH TO HAVE COPIED. THERE ARE MANY CROSS REFERENCES IN A SET OF CONSTRUCTION DOCUMENTS. ANY DISCREPANCIES SHOULD BE BROUGHT TO THE ATTENTION OF THE DESIGN PROFESSIONAL FOR FORMAL CLARIFICATION. SUBCONTRACTORS ARE RESPONSIBLE FOR BIDDING AND CONSTRUCTION IN ACCORDANCE WITH THE COMPLETE CONSTRUCTION DOCUMENTS, NOT SPECIFIC SHEETS. ONLY HAVING A PARTIAL SET OF DRAWINGS SHALL NOT BE ACCEPTED AS AN EXCUSE FOR DELAYS OR INCOMPLETE WORK.



Note: Excavation and brush material located in the residential area between Sta. 36+11 and Sta. 43+01 will need hauled off the site unless permission is given by the landowner for the material to remain.

Note: Contractor to inspect the existing ditch and identify any defects such as suck holes, washout, broken tiles, etc. from Station 0+00 to 112+58.93 for Mainline, Station 0+00 to 6+68.08 for East Branch, Station 0+00 to 20+91.59 for West Branch 1, and Station 0+00 to 25+36.94 for West Branch 2. The contractor shall notify the Engineer before making the proper repairs.

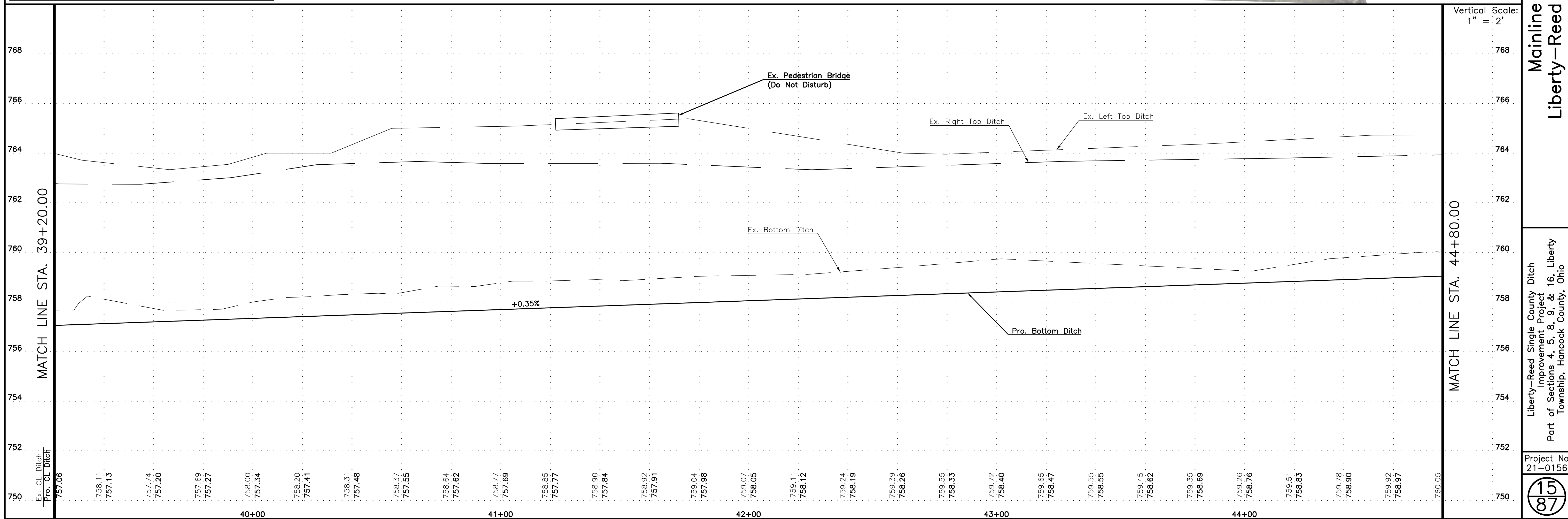
Note: Contractor to perform seeding and mulching in accordance with ODOT Item 659 Seeding and Mulching, Class 2. This work consists of placing topsoil, preparing the seed bed, and placing and incorporating seed, agricultural lime, commercial fertilizer, and placing mulching material used to achieve NPDES final stabilization. Quantities for seeding and mulching are calculated for all remaining soil areas disturbed by construction.

Note: Per ORC 6137.12, in the case of open ditches, the permanent easement so used shall not be more than 25 feet from the top of the bank, measured at right angles thereto, and wherever practical the area shall be on one side of the ditch only.

Note: Contractor to perform clearing and grubbing in accordance with ODOT Item 201 Clearing and Grubbing. This work will consist of removing all brush, invasive vegetation, and trees 4" in diameter and smaller located above the ordinary high water of the watercourse, removal of all trees leaning at an angle greater than 45 degrees, removal of all dead trees near watercourse, and removal of all debris and obstructions within the watercourse.

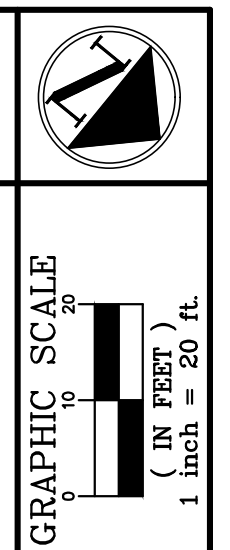
Note: Contractor to perform linear grading in accordance with ODOT Item 209 Ditch Cleanout. This work consist of performing linear grading within the specified alignment detailed in the Contract Documents and within the grading tolerances. Use removed or excavated materials in the Work when the material conforms to the specifications; if not, then recycle or dispose of the material according to 105.16 and 105.17.

ODOT Item 209 Ditch Cleanout consists of reestablishing the cross-section of the existing ditch. Use the required embankment material to fill the eroded conditions. The compaction requirements specified in Item 203 do not apply. ODOT Item 209 Ditch Cleanout will be performed from Station 0+00 to 112+58.93 for Mainline, Station 0+00 to 6+68.08 for East Branch, Station 0+00 to 20+91.59 for West Branch 1, and Station 0+00 to 25+36.94 for West Branch 2.



NO SUBCONTRACTOR SHOULD BE PROVIDED WITH A PARTIAL SET OF PLANS FOR EITHER BIDDING OR CONSTRUCTION PURPOSES WITHOUT FIRST TAKING AMPLE TIME TO REVIEW A COMPLETE SET IN ORDER TO DETERMINE FOR THEMSELVES THE INFORMATION AND DOCUMENTATION THEY WISH TO HAVE COPIED. THERE ARE MANY CROSS REFERENCES IN A SET OF CONSTRUCTION DOCUMENTS. ANY DISCREPANCIES SHOULD BE BROUGHT TO THE ATTENTION OF THE DESIGN PROFESSIONAL FOR FORMAL CLARIFICATION. SUBCONTRACTORS ARE RESPONSIBLE FOR BIDDING AND CONSTRUCTION IN ACCORDANCE WITH THE COMPLETE CONSTRUCTION DOCUMENTS, NOT SPECIFIC SHEETS. ONLY HAVING A PARTIAL SET OF DRAWINGS SHALL NOT BE ACCEPTED AS AN EXCUSE FOR DELAYS OR INCOMPLETE WORK.

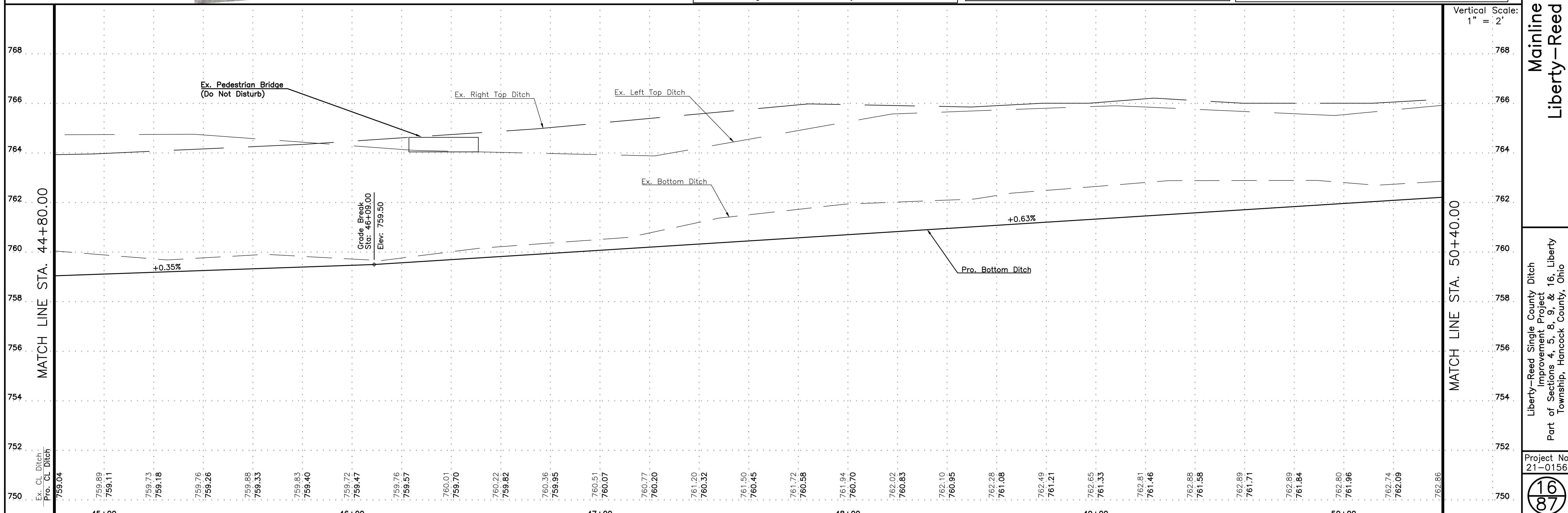
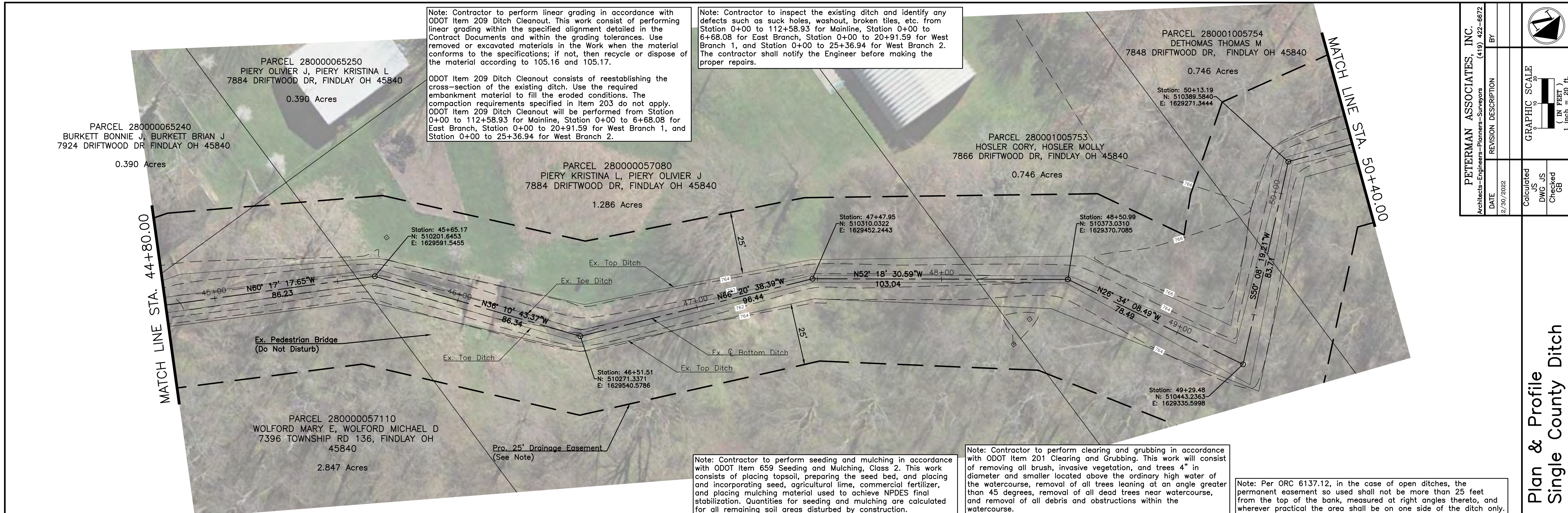
PETTERMAN ASSOCIATES, INC.	
Architects-Engineers-Planners-Surveyors (419) 422-6672	
DATE	REVISION DESCRIPTION
1/25/2023	
Calculated	DWG JS
Checked	GB



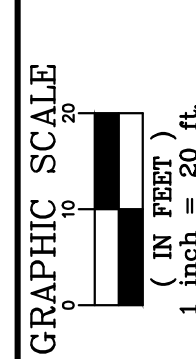
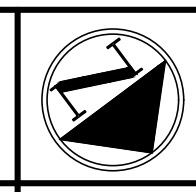
Mainline Plan & Profile
Liberty-Reed Single County Ditch

Liberty-Reed Single County Ditch
Improvement Project
Part of Sections 4, 5, 8, 9, & 16, Liberty
Township, Hancock County, Ohio

Project No
21-0156



PETTERMAN ASSOCIATES, INC. Architects-Engineers-Planners-Surveyors (419) 422-6672	
DATE	2/20/2022
REVISION DESCRIPTION	
Calculated	JS
DWG. JS	
Checked	GB



Mainline Plan & Profile
Liberty-Reed Single County Ditch

Liberty-Reed Single County Ditch
Improvement Project
Part of Sections 4, 5, 8, 9, & 16, Liberty
Township, Hancock County, Ohio

Project No
21-0156

NO SUBCONTRACTOR SHOULD BE PROVIDED WITH A PARTIAL SET OF PLANS FOR EITHER BIDDING OR CONSTRUCTION PURPOSES WITHOUT FIRST TAKING AMPLE TIME TO REVIEW A COMPLETE SET IN ORDER TO DETERMINE FOR THEMSELVES THE INFORMATION AND DOCUMENTATION THEY WISH TO HAVE COPIED. THERE ARE MANY CROSS REFERENCES IN A SET OF CONSTRUCTION DOCUMENTS. ANY DISCREPANCIES SHOULD BE BROUGHT TO THE ATTENTION OF THE DESIGN PROFESSIONAL FOR FORMAL CLARIFICATION. SUBCONTRACTORS ARE RESPONSIBLE FOR BIDDING AND CONSTRUCTION IN ACCORDANCE WITH THE COMPLETE CONSTRUCTION DOCUMENTS, NOT SPECIFIC SHEETS. ONLY HAVING A PARTIAL SET OF DRAWINGS SHALL NOT BE ACCEPTED AS AN EXCUSE FOR DELAYS OR INCOMPLETE WORK.

Note: Contractor to perform clearing and grubbing in accordance with ODOT Item 201 Clearing and Grubbing. This work will consist of removing all brush, invasive vegetation, and trees 4" in diameter and smaller located above the ordinary high water of the watercourse, removal of all trees leaning at an angle greater than 45 degrees, removal of all dead trees near watercourse, and removal of all debris and obstructions within the watercourse.

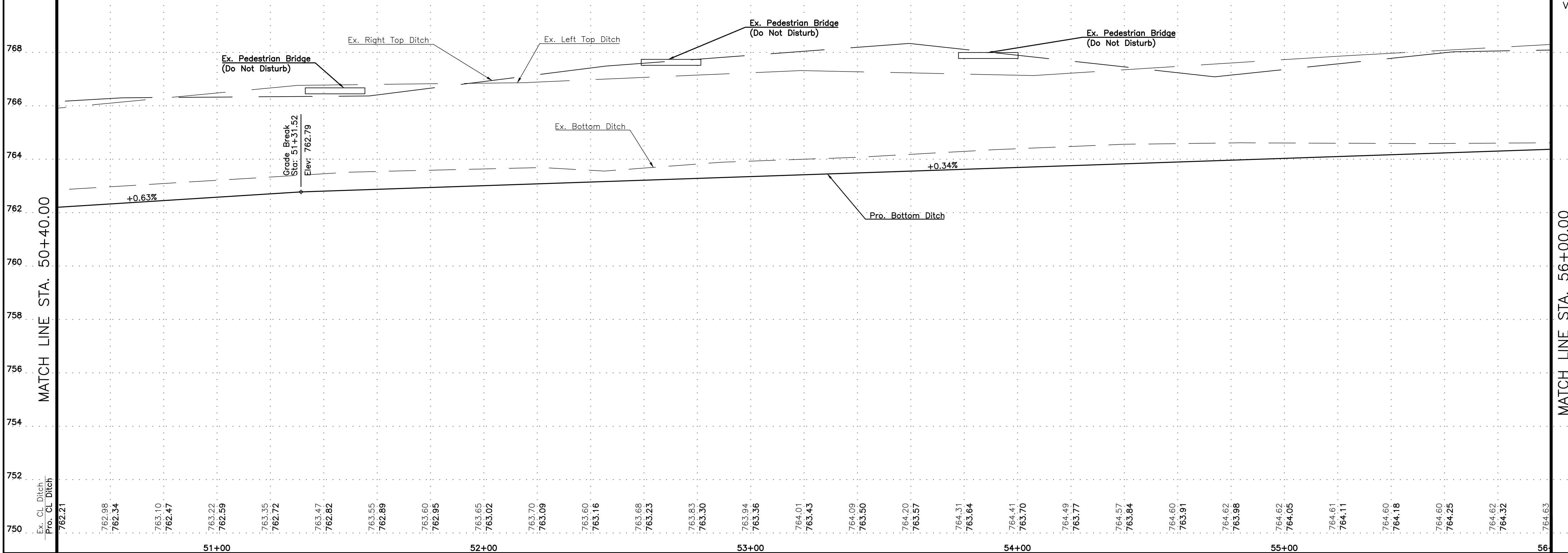
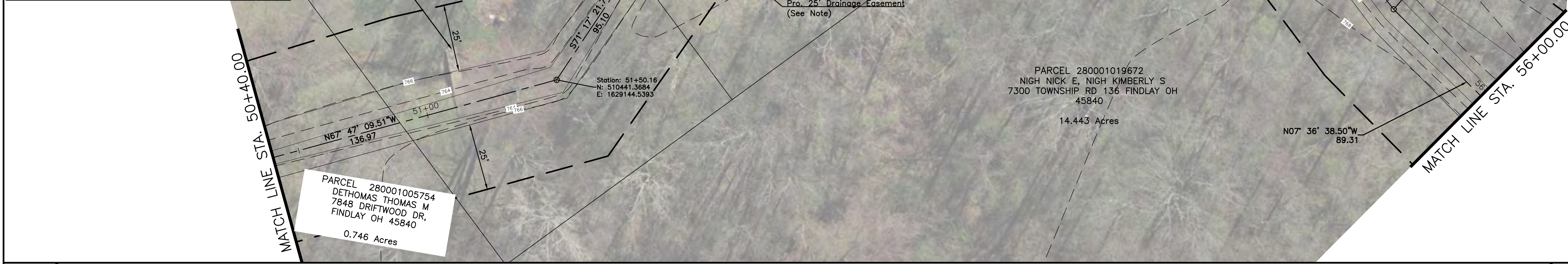
Note: Contractor to perform linear grading in accordance with ODOT Item 209 Ditch Cleanout. This work consist of performing linear grading within the specified alignment detailed in the Contract Documents and within the grading tolerances. Use removed or excavated materials in the Work when the material conforms to the specifications; if not, then recycle or dispose of the material according to 105.16 and 105.17.

ODOT Item 209 Ditch Cleanout consists of reestablishing the cross-section of the existing ditch. Use the required embankment material to fill the eroded conditions. The compaction requirements specified in Item 203 do not apply. ODOT Item 209 Ditch Cleanout will be performed from Station 0+00 to 112+58.93 for Mainline, Station 0+00 to 6+68.08 for East Branch, Station 0+00 to 20+91.59 for West Branch 1, and Station 0+00 to 25+36.94 for West Branch 2.

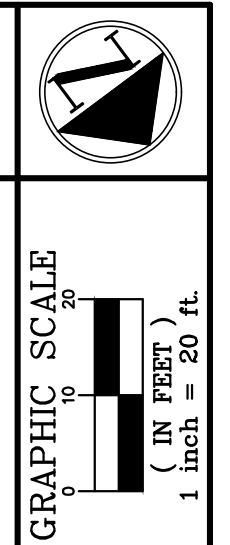
Note: Contractor to perform seeding and mulching in accordance with ODOT Item 659 Seeding and Mulching, Class 2. This work consists of placing topsoil, preparing the seed bed, and placing and incorporating seed, agricultural lime, commercial fertilizer, and placing mulching material used to achieve NPDES final stabilization. Quantities for seeding and mulching are calculated for all remaining soil areas disturbed by construction.

Note: Per ORC 6137.12, in the case of open ditches, the permanent easement so used shall not be more than 25 feet from the top of the bank, measured at right angles thereto, and wherever practical the area shall be on one side of the ditch only.

Note: Contractor to inspect the existing ditch and identify any defects such as suck holes, washout, broken tiles, etc. from Station 0+00 to 112+58.93 for Mainline, Station 0+00 to 20+91.59 for West Branch 1, and Station 0+00 to 25+36.94 for West Branch 2. The contractor shall notify the Engineer before making the proper repairs.



PETTERMAN ASSOCIATES, INC. Architects-Engineers-Planners-Surveyors (419) 422-6672	
DATE	2/20/2022
REVISION DESCRIPTION	
BY	
Calculated	J.S.
Checked	D.M.G.
Checked	G.B.



Mainline Plan & Profile
Liberty-Reed Single County Ditch

Liberty-Reed Single County Ditch
Improvement Project
Part of Sections 4, 5, 8, 9, & 16, Liberty
Township, Hancock County, Ohio

NO SUBCONTRACTOR SHOULD BE PROVIDED WITH A PARTIAL SET OF PLANS FOR EITHER BIDDING OR CONSTRUCTION PURPOSES WITHOUT FIRST TAKING AMPLE TIME TO REVIEW A COMPLETE SET IN ORDER TO DETERMINE FOR THEMSELVES THE INFORMATION AND DOCUMENTATION THEY WISH TO HAVE COPIED. THERE ARE MANY CROSS REFERENCES IN A SET OF CONSTRUCTION DOCUMENTS. ANY DISCREPANCIES SHOULD BE BROUGHT TO THE ATTENTION OF THE DESIGN PROFESSIONAL FOR FORMAL CLARIFICATION. SUBCONTRACTORS ARE RESPONSIBLE FOR BIDDING AND CONSTRUCTION IN ACCORDANCE WITH THE COMPLETE CONSTRUCTION DOCUMENTS, NOT SPECIFIC SHEETS. ONLY HAVING A PARTIAL SET OF DRAWINGS SHALL NOT BE ACCEPTED AS AN EXCUSE FOR DELAYS OR INCOMPLETE WORK.

Note: Contractor to inspect the existing ditch and identify any defects such as suck holes, washout, broken tiles, etc. from Station 0+00 to 112+58.93 for Mainline, Station 0+00 to 6+68.08 for East Branch, Station 0+00 to 20+91.59 for West Branch 1, and Station 0+00 to 25+36.94 for West Branch 2. The contractor shall notify the Engineer before making the proper repairs.

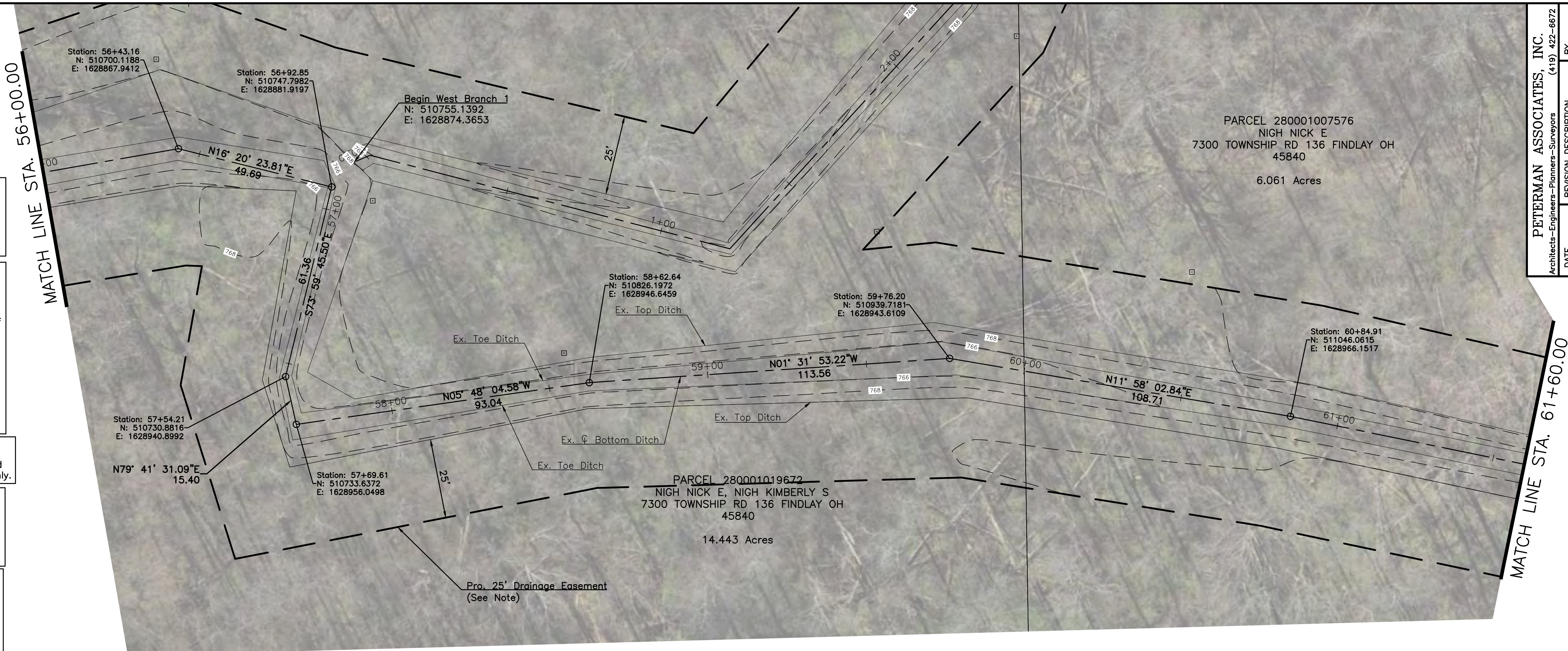
Note: Contractor to perform linear grading in accordance with ODOT Item 209 Ditch Cleanout. This work consist of performing linear grading within the specified alignment detailed in the Contract Documents and within the grading tolerances. Use removed or excavated materials in the Work when the material conforms to the specifications; if not, then recycle or dispose of the material according to 105.16 and 105.17.

ODOT Item 209 Ditch Cleanout consists of reestablishing the cross-section of the existing ditch. Use the required embankment material to fill the eroded conditions. The compaction requirements specified in Item 203 do not apply. ODOT Item 209 Ditch Cleanout will be performed from Station 0+00 to 112+58.93 for Mainline, Station 0+00 to 6+68.08 for East Branch, Station 0+00 to 20+91.59 for West Branch 1, and Station 0+00 to 25+36.94 for West Branch 2.

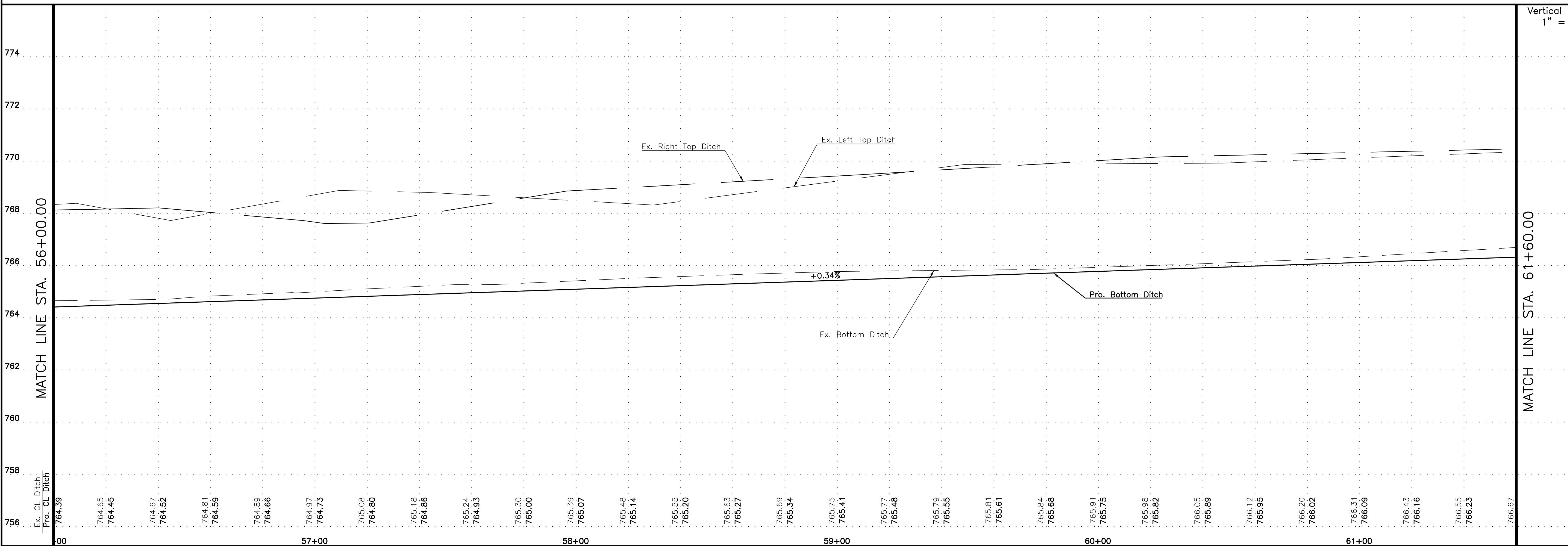
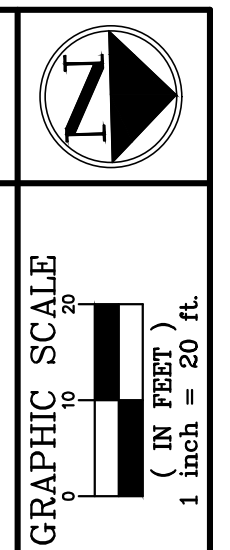
Note: Per ORC 6137.12, in the case of open ditches, the permanent easement so used shall not be more than 25 feet from the top of the bank, measured at right angles thereto, and wherever practical the area shall be on one side of the ditch only.

Note: Contractor to perform seeding and mulching in accordance with ODOT Item 659 Seeding and Mulching, Class 2. This work consists of placing topsoil, preparing the seed bed, and placing and incorporating seed, agricultural lime, commercial fertilizer, and placing mulching material used to achieve NPDES final stabilization. Quantities for seeding and mulching are calculated for all remaining soil areas disturbed by construction.

Note: Contractor to perform clearing and grubbing in accordance with ODOT Item 201 Clearing and Grubbing. This work will consist of removing all brush, invasive vegetation, and trees 4" in diameter and smaller located above the ordinary high water of the watercourse, removal of all trees leaning at an angle greater than 45 degrees, removal of all dead trees near watercourse, and removal of all debris and obstructions within the watercourse.



PEPPERMAN ASSOCIATES, INC.	
Architects-Engineers-Planners-Surveyors (419) 422-6672	
DATE	REVISION DESCRIPTION
12/5/2022	
Calculated	Checked
DWG JS	GB
BY	



Mainline Plan & Profile Ditch
Liberty-Reed Single County Ditch

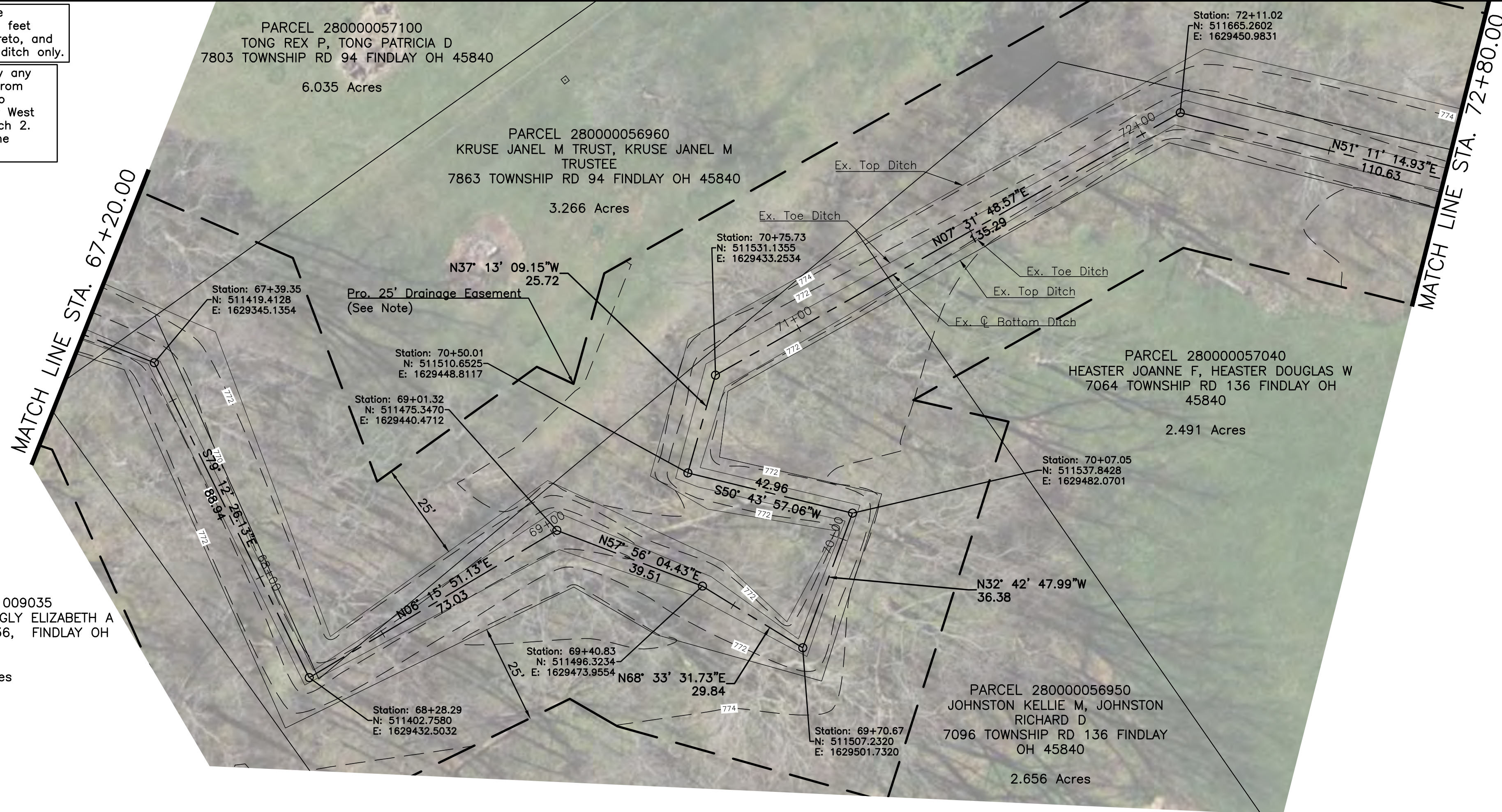
Liberty-Reed Single County Ditch
Improvement Project
Part of Sections 4, 5, 8, 9, & 16, Liberty
Township, Hancock County, Ohio

Project No
21-0156

NO SUBCONTRACTOR SHOULD BE PROVIDED WITH A PARTIAL SET OF PLANS FOR EITHER BIDDING OR CONSTRUCTION PURPOSES WITHOUT FIRST TAKING AMPLE TIME TO REVIEW A COMPLETE SET IN ORDER TO DETERMINE FOR THEMSELVES THE INFORMATION AND DOCUMENTATION THEY WISH TO HAVE COPIED. THERE ARE MANY CROSS REFERENCES IN A SET OF CONSTRUCTION DOCUMENTS. ANY DISCREPANCIES SHOULD BE BROUGHT TO THE ATTENTION OF THE DESIGN PROFESSIONAL FOR FORMAL CLARIFICATION. SUBCONTRACTORS ARE RESPONSIBLE FOR BIDDING AND CONSTRUCTION IN ACCORDANCE WITH THE COMPLETE CONSTRUCTION DOCUMENTS, NOT SPECIFIC SHEETS. ONLY HAVING A PARTIAL SET OF DRAWINGS SHALL NOT BE ACCEPTED AS AN EXCUSE FOR DELAYS OR INCOMPLETE WORK.

Note: Per ORC 6137.12, in the case of open ditches, the permanent easement so used shall not be more than 25 feet from the top of the bank, measured at right angles thereto, and wherever practical the area shall be on one side of the ditch only.

Note: Contractor to inspect the existing ditch and identify any defects such as suck holes, washout, broken tiles, etc. from Station 0+00 to 112+58.93 for Mainline, Station 0+00 to 6+68.08 for East Branch, Station 0+00 to 20+91.59 for West Branch 1, and Station 0+00 to 25+36.94 for West Branch 2. The contractor shall notify the Engineer before making the proper repairs.



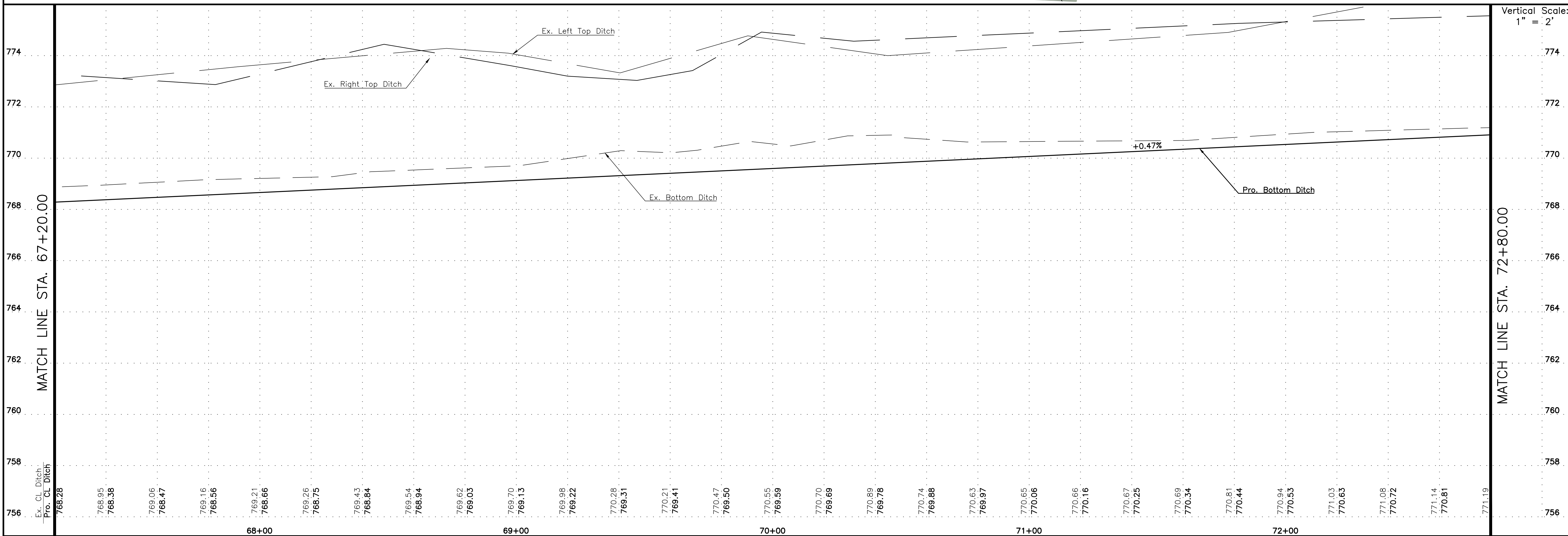
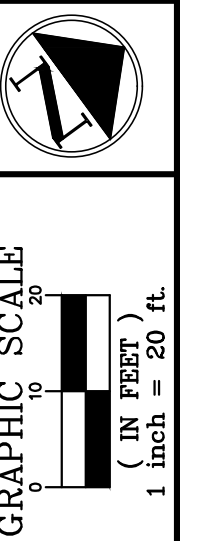
Note: Contractor to perform seeding and mulching in accordance with ODOT Item 659 Seeding and Mulching, Class 2. This work consists of placing topsoil, preparing the seed bed, and placing and incorporating seed, agricultural lime, commercial fertilizer, and placing mulching material used to achieve NPDES final stabilization. Quantities for seeding and mulching are calculated for all remaining soil areas disturbed by construction.

Note: Contractor to perform clearing and grubbing in accordance with ODOT Item 201 Clearing and Grubbing. This work will consist of removing all brush, invasive vegetation, and trees 4" in diameter and smaller located above the ordinary high water of the watercourse, removal of all trees leaning at an angle greater than 45 degrees, removal of all dead trees near watercourse, and removal of all debris and obstructions within the watercourse.

Note: Contractor to perform linear grading in accordance with ODOT Item 209 Ditch Cleanout. This work consist of performing linear grading within the specified alignment detailed in the Contract Documents and within the grading tolerances. Use removed or excavated materials in the Work when the material conforms to the specifications; if not, then recycle or dispose of the material according to 105.16 and 105.17.

ODOT Item 209 Ditch Cleanout consists of reestablishing the cross-section of the existing ditch. Use the required embankment material to fill the eroded conditions. The compaction requirements specified in Item 203 do not apply. ODOT Item 209 Ditch Cleanout will be performed from Station 0+00 to 112+58.93 for Mainline, Station 0+00 to 6+68.08 for East Branch, Station 0+00 to 20+91.59 for West Branch 1, and Station 0+00 to 25+36.94 for West Branch 2.

PETFRMAN ASSOCIATES, INC.	
Architects-Engineers-Planners-Surveyors	(419) 422-8672
DATE	REVISION DESCRIPTION
12/5/2022	
Calculated	BY
DWG JS	
Checked	
GB	



Mainline Plan & Profile
Liberty-Reed Single County Ditch

Liberty-Reed Single County Ditch
Improvement Project
Part of Sections 4, 5, 8, 9, & 16, Liberty
Township, Hancock County, Ohio

Project No
21-0156

NO SUBCONTRACTOR SHOULD BE PROVIDED WITH A PARTIAL SET OF PLANS FOR EITHER BIDDING OR CONSTRUCTION PURPOSES WITHOUT FIRST TAKING AMPLE TIME TO REVIEW A COMPLETE SET IN ORDER TO DETERMINE FOR THEMSELVES THE INFORMATION AND DOCUMENTATION THEY WISH TO HAVE COPIED. THERE ARE MANY CROSS REFERENCES IN A SET OF CONSTRUCTION DOCUMENTS. ANY DISCREPANCIES SHOULD BE BROUGHT TO THE ATTENTION OF THE DESIGN PROFESSIONAL FOR FORMAL CLARIFICATION. SUBCONTRACTORS ARE RESPONSIBLE FOR BIDDING AND CONSTRUCTION IN ACCORDANCE WITH THE COMPLETE CONSTRUCTION DOCUMENTS, NOT SPECIFIC SHEETS. ONLY HAVING A PARTIAL SET OF DRAWINGS SHALL NOT BE ACCEPTED AS AN EXCUSE FOR DELAYS OR INCOMPLETE WORK.

Note: Contractor to perform clearing and grubbing in accordance with ODOT Item 201 Clearing and Grubbing. This work will consist of removing all brush, invasive vegetation, and trees 4" in diameter and smaller located above the ordinary high water of the watercourse, removal of all trees leaning at an angle greater than 45 degrees, removal of all dead trees near watercourse, and removal of all debris and obstructions within the watercourse.

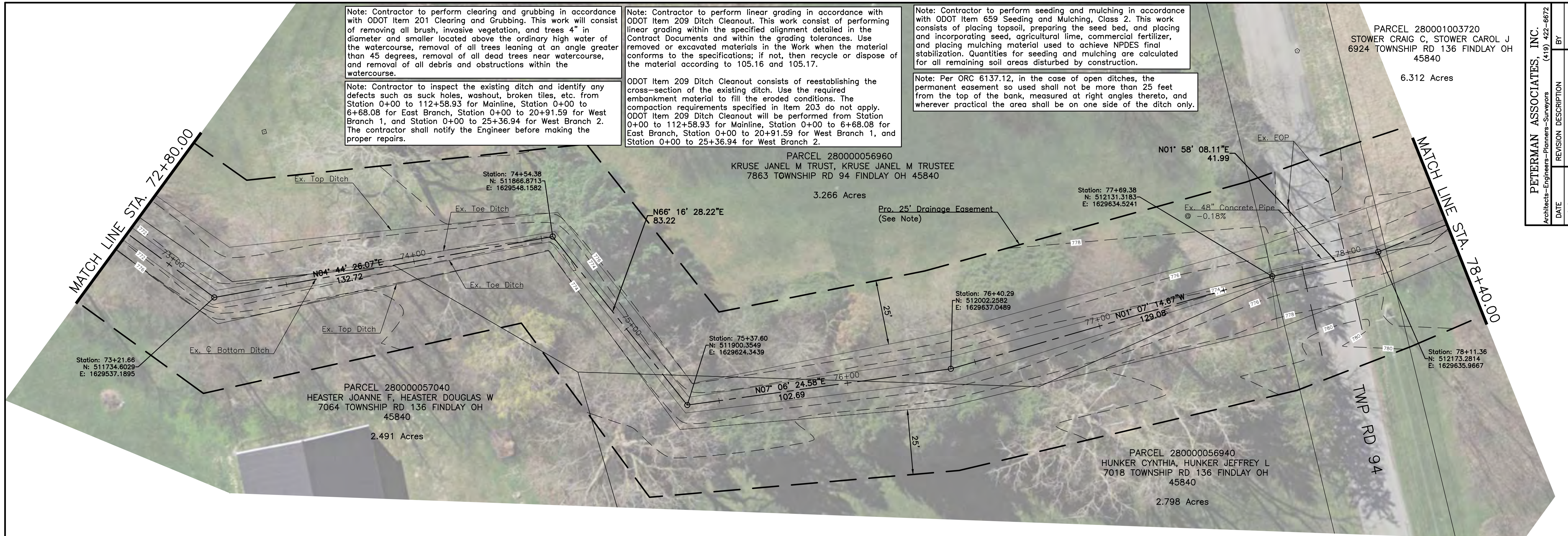
Note: Contractor to inspect the existing ditch and identify any defects such as suck holes, washout, broken tiles, etc. from Station 0+00 to 112+58.93 for Mainline, Station 0+00 to 6+68.08 for East Branch, Station 0+00 to 20+91.59 for West Branch 1, and Station 0+00 to 25+36.94 for West Branch 2. The contractor shall notify the Engineer before making the proper repairs.

Note: Contractor to perform linear grading in accordance with ODOT Item 209 Ditch Cleanout. This work consist of performing linear grading within the specified alignment detailed in the Contract Documents and within the grading tolerances. Use removed or excavated materials in the Work when the material conforms to the specifications; if not, then recycle or dispose of the material according to 105.16 and 105.17.

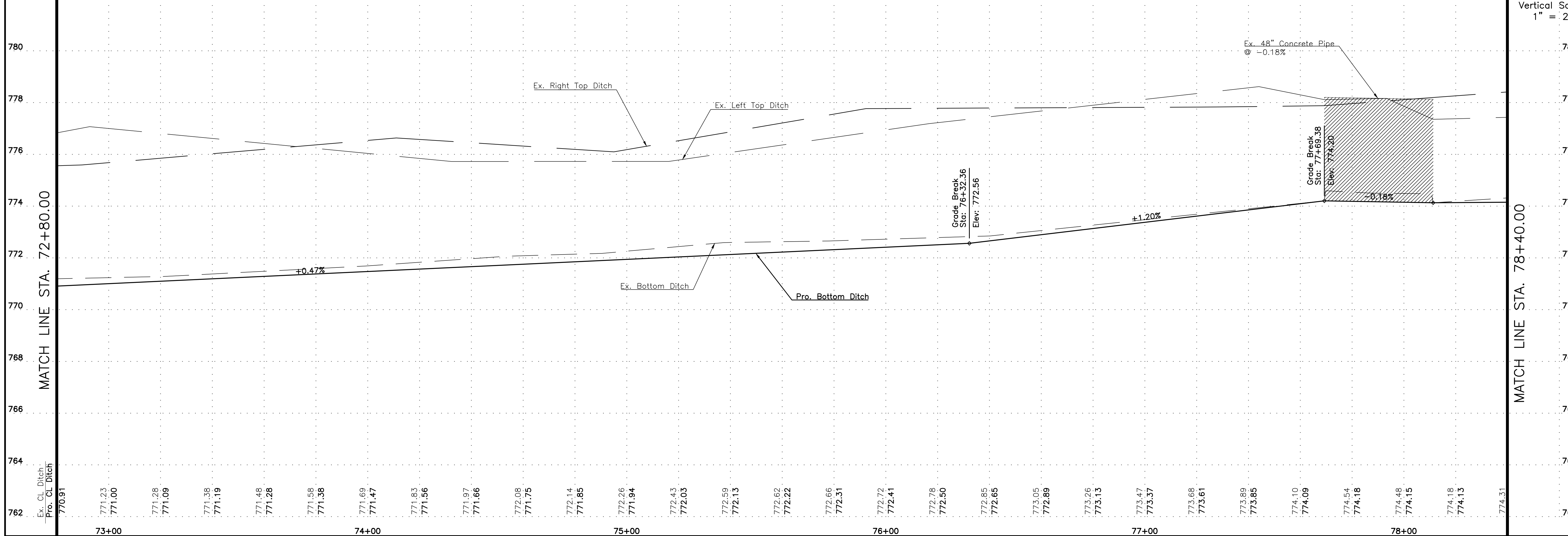
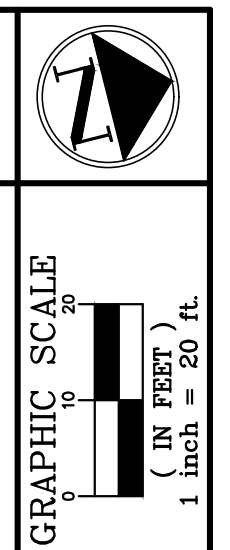
ODOT Item 209 Ditch Cleanout consists of reestablishing the cross-section of the existing ditch. Use the required embankment material to fill the eroded conditions. The compaction requirements specified in Item 203 do not apply. ODOT Item 209 Ditch Cleanout will be performed from Station 0+00 to 112+58.93 for Mainline, Station 0+00 to 6+68.08 for East Branch, Station 0+00 to 20+91.59 for West Branch 1, and Station 0+00 to 25+36.94 for West Branch 2.

Note: Contractor to perform seeding and mulching in accordance with ODOT Item 659 Seeding and Mulching, Class 2. This work consists of placing topsoil, preparing the seed bed, and placing and incorporating seed, agricultural lime, commercial fertilizer, and placing mulching material used to achieve NPDES final stabilization. Quantities for seeding and mulching are calculated for all remaining soil areas disturbed by construction.

Note: Per ORC 6137.12, in the case of open ditches, the permanent easement so used shall not be more than 25 feet from the top of the bank, measured at right angles thereto, and wherever practical the area shall be on one side of the ditch only.



PETFERMAN ASSOCIATES, INC. Architects-Engineers-Planners-Surveyors (419) 422-6672	
DATE	12/5/2022
REVISION DESCRIPTION	
BY	
Checked	GB
DWG JS	
Calculated	JS

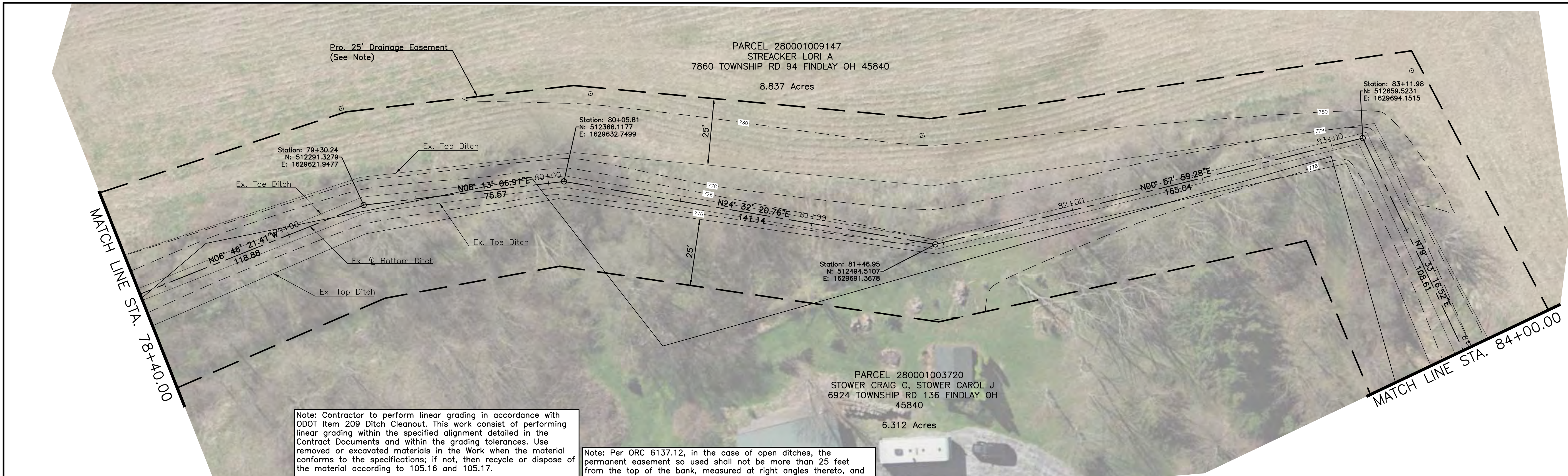


Mainline Plan & Profile
Liberty-Reed Single County Ditch

Liberty-Reed Single County Ditch
Improvement Project
Part of Sections 4, 5, 8, 9, & 16, Liberty
Township, Hancock County, Ohio

Project No
21-0156

NO SUBCONTRACTOR SHOULD BE PROVIDED WITH A PARTIAL SET OF PLANS FOR EITHER BIDDING OR CONSTRUCTION PURPOSES WITHOUT FIRST TAKING AMPLE TIME TO REVIEW A COMPLETE SET IN ORDER TO DETERMINE FOR THEMSELVES THE INFORMATION AND DOCUMENTATION THEY WISH TO HAVE COPIED. THERE ARE MANY CROSS REFERENCES IN A SET OF CONSTRUCTION DOCUMENTS. ANY DISCREPANCIES SHOULD BE BROUGHT TO THE ATTENTION OF THE DESIGN PROFESSIONAL FOR FORMAL CLARIFICATION. SUBCONTRACTORS ARE RESPONSIBLE FOR BIDDING AND CONSTRUCTION IN ACCORDANCE WITH THE COMPLETE CONSTRUCTION DOCUMENTS, NOT SPECIFIC SHEETS. ONLY HAVING A PARTIAL SET OF DRAWINGS SHALL NOT BE ACCEPTED AS AN EXCUSE FOR DELAYS OR INCOMPLETE WORK.



PETERMAN ASSOCIATES, INC. Architects-Engineers-Planners-Surveyors (419) 422-6672	
DATE	12/5/2022
REVISION DESCRIPTION	
BY	
Checked	GB
DWG. JS	
Calculated	JS
GRAPHIC SCALE (IN FEET) 1" = 20'	

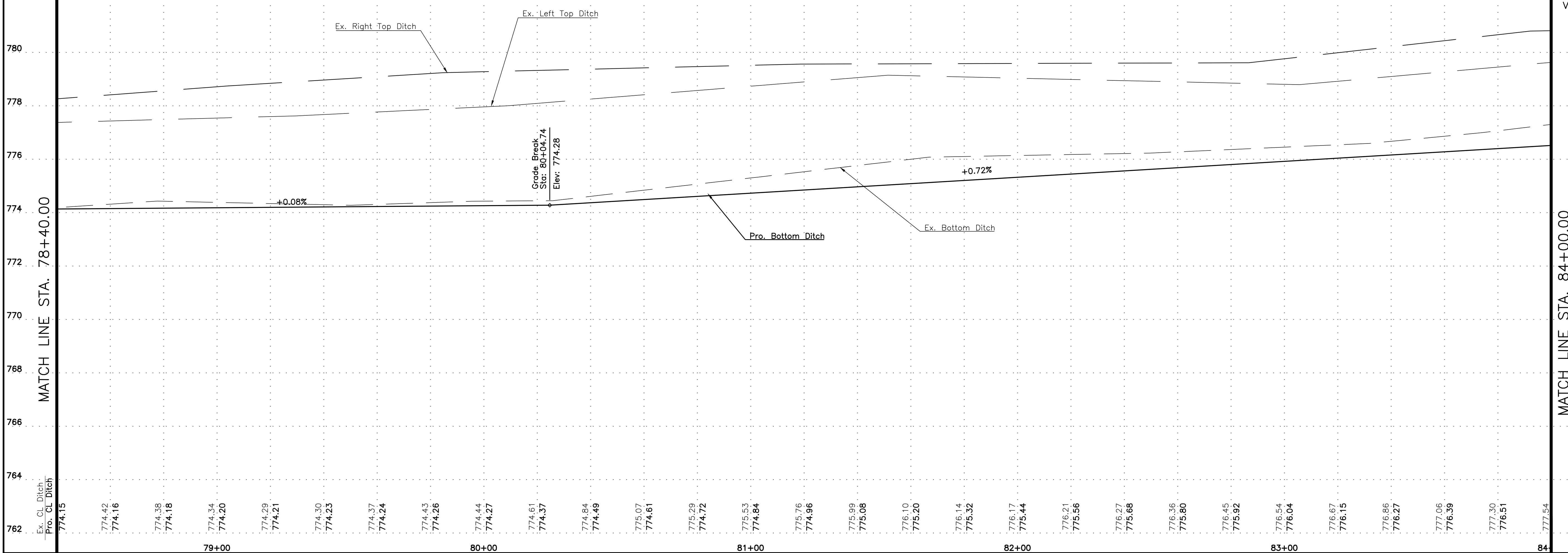
Note: Contractor to perform clearing and grubbing in accordance with ODOT Item 201 Clearing and Grubbing. This work will consist of removing all brush, invasive vegetation, and trees 4" in diameter and smaller located above the ordinary high water of the watercourse, removal of all trees leaning at an angle greater than 45 degrees, removal of all dead trees near watercourse, and removal of all debris and obstructions within the watercourse.

ODOT Item 209 Ditch Cleanout consists of reestablishing the cross-section of the existing ditch. Use the required embankment material to fill the eroded conditions. The compaction requirements specified in Item 203 do not apply. ODOT Item 209 Ditch Cleanout will be performed from Station 0+00 to 112+58.93 for Mainline, Station 0+00 to 6+68.08 for East Branch, Station 0+00 to 20+91.59 for West Branch 1, and Station 0+00 to 25+36.94 for West Branch 2.

Note: Per ORC 6137.12, in the case of open ditches, the permanent easement so used shall not be more than 25 feet from the top of the bank, measured at right angles thereto, and wherever practical the area shall be on one side of the ditch only.

Note: Contractor to perform seeding and mulching in accordance with ODOT Item 659 Seeding and Mulching, Class 2. This work consists of placing topsoil, preparing the seed bed, and placing and incorporating seed, agricultural lime, commercial fertilizer, and placing mulching material used to achieve NPDES final stabilization. Quantities for seeding and mulching are calculated for all remaining soil areas disturbed by construction.

Note: Contractor to inspect the existing ditch and identify any defects such as suck holes, washout, broken tiles, etc. from Station 0+00 to 112+58.93 for Mainline, Station 0+00 to 6+68.08 for East Branch, Station 0+00 to 20+91.59 for West Branch 1, and Station 0+00 to 25+36.94 for West Branch 2. The contractor shall notify the Engineer before making the proper repairs.



Vertical Scale:
1" = 2'

MATCH LINE STA. 84+00.00

Liberty-Reed Single County Ditch
Improvement Project
Part of Sections 4, 5, 8, 9, & 16, Liberty
Township, Hancock County, Ohio

Project No
21-0156

22
87

NO SUBCONTRACTOR SHOULD BE PROVIDED WITH A PARTIAL SET OF PLANS FOR EITHER BIDDING OR CONSTRUCTION PURPOSES WITHOUT FIRST TAKING AMPLE TIME TO REVIEW A COMPLETE SET IN ORDER TO DETERMINE FOR THEMSELVES THE INFORMATION AND DOCUMENTATION THEY WISH TO HAVE COPIED. THERE ARE MANY CROSS REFERENCES IN A SET OF CONSTRUCTION DOCUMENTS. ANY DISCREPANCIES SHOULD BE BROUGHT TO THE ATTENTION OF THE DESIGN PROFESSIONAL FOR FORMAL CLARIFICATION. SUBCONTRACTORS ARE RESPONSIBLE FOR BIDDING AND CONSTRUCTION IN ACCORDANCE WITH THE COMPLETE CONSTRUCTION DOCUMENTS, NOT SPECIFIC SHEETS. ONLY HAVING A PARTIAL SET OF DRAWINGS SHALL NOT BE ACCEPTED AS AN EXCUSE FOR DELAYS OR INCOMPLETE WORK.

Note: Contractor to perform clearing and grubbing in accordance with ODOT Item 201 Clearing and Grubbing. This work will consist of removing all brush, invasive vegetation, and trees 4" in diameter and smaller located above the ordinary high water of the watercourse, removal of all trees leaning at an angle greater than 45 degrees, removal of all dead trees near watercourse, and removal of all debris and obstructions within the watercourse.

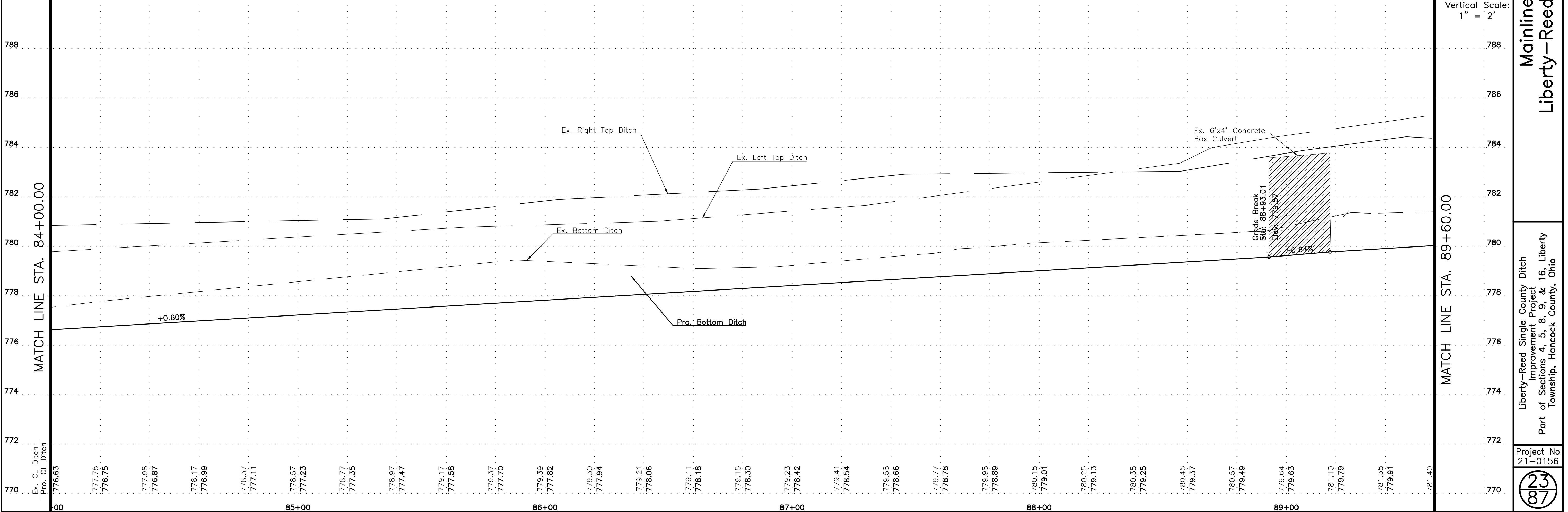
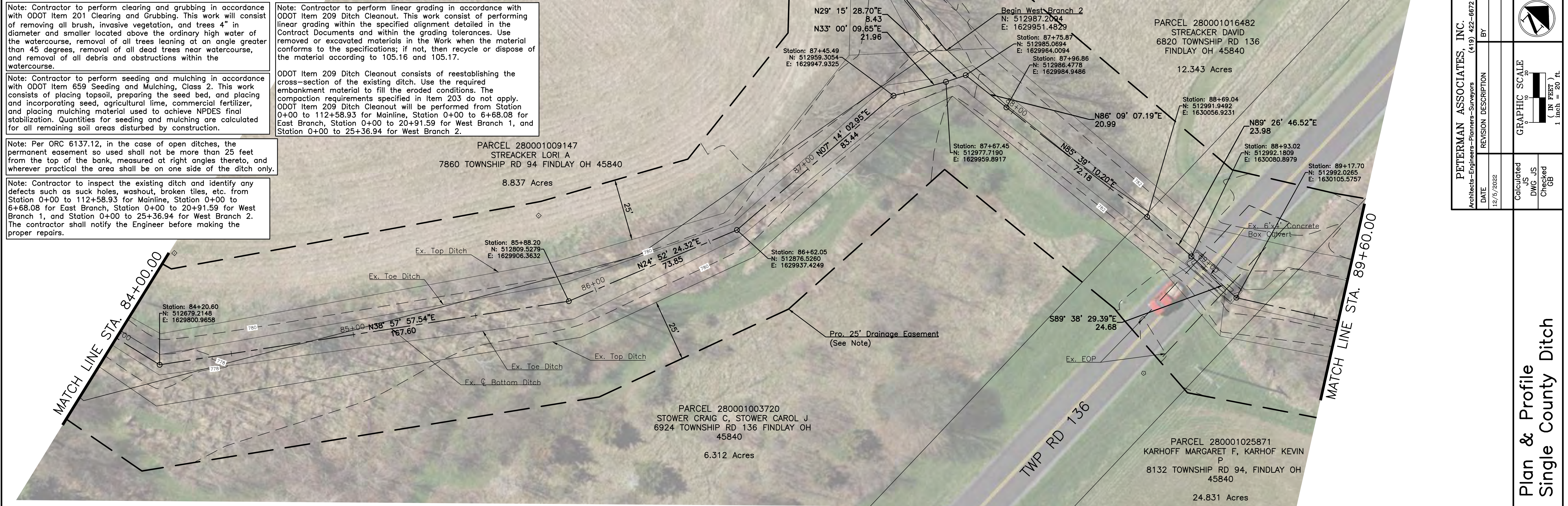
Note: Contractor to perform seeding and mulching in accordance with ODOT Item 659 Seeding and Mulching, Class 2. This work consists of placing topsoil, preparing the seed bed, and placing and incorporating seed, agricultural lime, commercial fertilizer, and placing mulching material used to achieve NPDES final stabilization. Quantities for seeding and mulching are calculated for all remaining soil areas disturbed by construction.

Note: Per ORC 6137.12, in the case of open ditches, the permanent easement so used shall not be more than 25 feet from the top of the bank, measured at right angles thereto, and wherever practical the area shall be on one side of the ditch only.

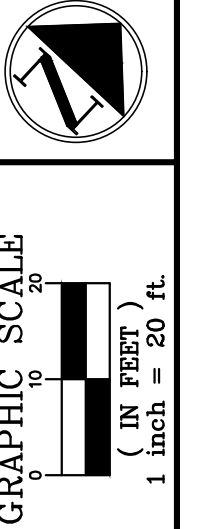
Note: Contractor to inspect the existing ditch and identify any defects such as suck holes, washout, broken tiles, etc. from Station 0+00 to 112+58.93 for Mainline, Station 0+00 to 6+68.08 for East Branch, Station 0+00 to 20+91.59 for West Branch 1, and Station 0+00 to 25+36.94 for West Branch 2. The contractor shall notify the Engineer before making the proper repairs.

Note: Contractor to perform linear grading in accordance with ODOT Item 209 Ditch Cleanout. This work consist of performing linear grading within the specified alignment detailed in the Contract Documents and within the grading tolerances. Use removed or excavated materials in the Work when the material conforms to the specifications; if not, then recycle or dispose of the material according to 105.16 and 105.17.

ODOT Item 209 Ditch Cleanout consists of reestablishing the cross-section of the existing ditch. Use the required embankment material to fill the eroded conditions. The compaction requirements specified in Item 203 do not apply. ODOT Item 209 Ditch Cleanout will be performed from Station 0+00 to 112+58.93 for Mainline, Station 0+00 to 6+68.08 for East Branch, Station 0+00 to 20+91.59 for West Branch 1, and Station 0+00 to 25+36.94 for West Branch 2.



PETERMAN ASSOCIATES, INC. Architects-Engineers-Planners-Surveyors (419) 422-6672	
DATE	REVISION DESCRIPTION
12/5/2022	
Calculated	Checked
J.S.	GB
DWG	

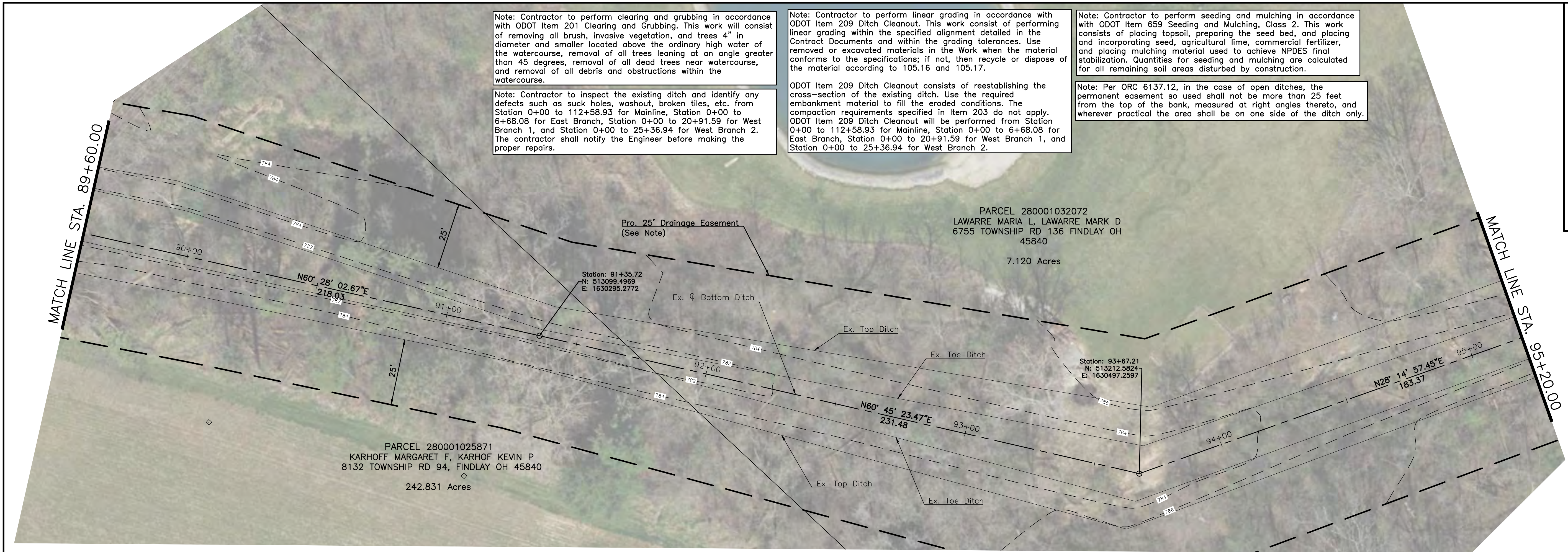


Mainline Plan & Profile
Liberty-Reed Single County Ditch

Liberty-Reed Single County Ditch
 Improvement Project
 Part of Sections 4, 5, 8, 9, & 16, Liberty
 Township, Hancock County, Ohio

Project No
 21-0156

NO SUBCONTRACTOR SHOULD BE PROVIDED WITH A PARTIAL SET OF PLANS FOR EITHER BIDDING OR CONSTRUCTION PURPOSES WITHOUT FIRST TAKING AMPLE TIME TO REVIEW A COMPLETE SET IN ORDER TO DETERMINE FOR THEMSELVES THE INFORMATION AND DOCUMENTATION THEY WISH TO HAVE COPIED. THERE ARE MANY CROSS REFERENCES IN A SET OF CONSTRUCTION DOCUMENTS. ANY DISCREPANCIES SHOULD BE BROUGHT TO THE ATTENTION OF THE DESIGN PROFESSIONAL FOR FORMAL CLARIFICATION. SUBCONTRACTORS ARE RESPONSIBLE FOR BIDDING AND CONSTRUCTION IN ACCORDANCE WITH THE COMPLETE CONSTRUCTION DOCUMENTS, NOT SPECIFIC SHEETS. ONLY HAVING A PARTIAL SET OF DRAWINGS SHALL NOT BE ACCEPTED AS AN EXCUSE FOR DELAYS OR INCOMPLETE WORK.



Note: Contractor to perform clearing and grubbing in accordance with ODOT Item 201 Clearing and Grubbing. This work will consist of removing all brush, invasive vegetation, and trees 4" in diameter and smaller located above the ordinary high water of the watercourse, removal of all trees leaning at an angle greater than 45 degrees, removal of all dead trees near watercourse, and removal of all debris and obstructions within the watercourse.

Note: Contractor to inspect the existing ditch and identify any defects such as suck holes, washout, broken tiles, etc. from Station 0+00 to 112+58.93 for Mainline, Station 0+00 to 6+68.08 for East Branch, Station 0+00 to 20+91.59 for West Branch 1, and Station 0+00 to 25+36.94 for West Branch 2. The contractor shall notify the Engineer before making the proper repairs.

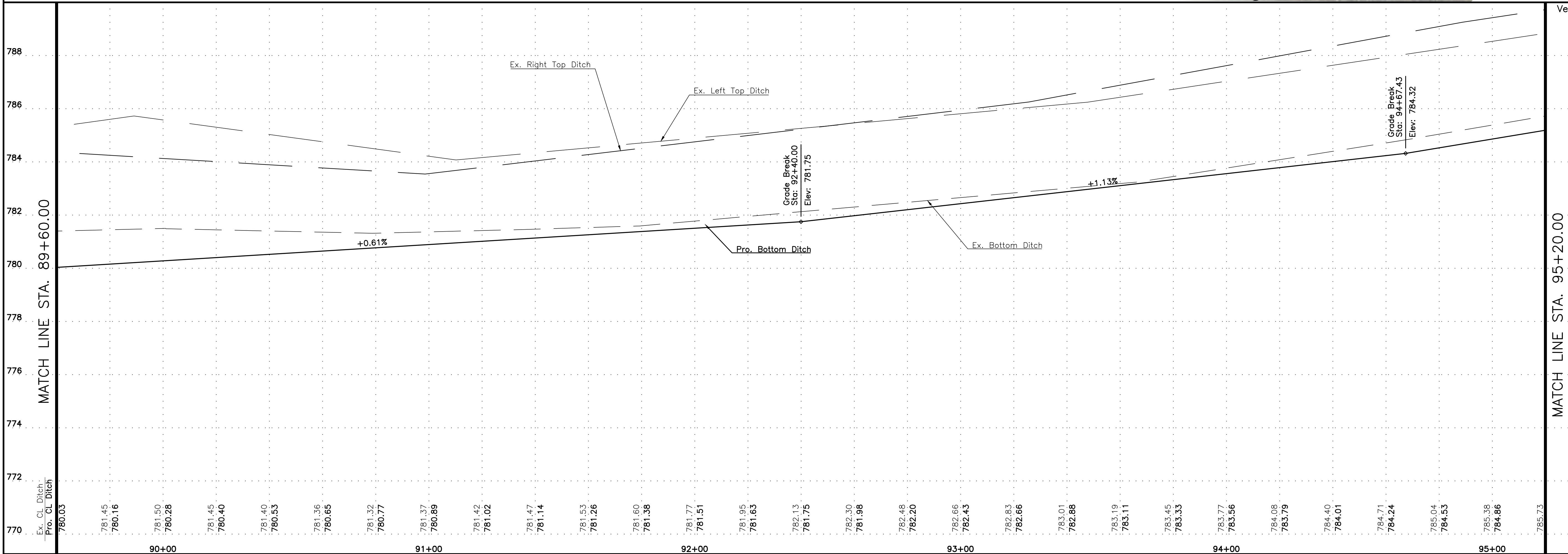
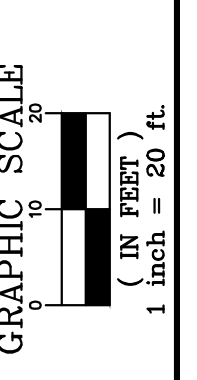

Note: Contractor to perform linear grading in accordance with ODOT Item 209 Ditch Cleanout. This work consist of performing linear grading within the specified alignment detailed in the Contract Documents and within the grading tolerances. Use removed or excavated materials in the Work when the material conforms to the specifications; if not, then recycle or dispose of the material according to 105.16 and 105.17.

ODOT Item 209 Ditch Cleanout consists of reestablishing the cross-section of the existing ditch. Use the required embankment material to fill the eroded conditions. The compaction requirements specified in Item 203 do not apply. ODOT Item 209 Ditch Cleanout will be performed from Station 0+00 to 112+58.93 for Mainline, Station 0+00 to 6+68.08 for East Branch, Station 0+00 to 20+91.59 for West Branch 1, and Station 0+00 to 25+36.94 for West Branch 2.

Note: Contractor to perform seeding and mulching in accordance with ODOT Item 659 Seeding and Mulching, Class 2. This work consists of placing topsoil, preparing the seed bed, and placing and incorporating seed, agricultural lime, commercial fertilizer, and placing mulching material used to achieve NPDES final stabilization. Quantities for seeding and mulching are calculated for all remaining soil areas disturbed by construction.

Note: Per ORC 6137.12, in the case of open ditches, the permanent easement so used shall not be more than 25 feet from the top of the bank, measured at right angles thereto, and wherever practical the area shall be on one side of the ditch only.

PETTERMAN ASSOCIATES, INC.	
Architects-Engineers-Planners-Surveyors	(419) 422-6672
DATE	REVISION DESCRIPTION
12/5/2022	
Calculated	Checked
J.S.	GB
DWG	




Vertical Scale:
1" = 2'

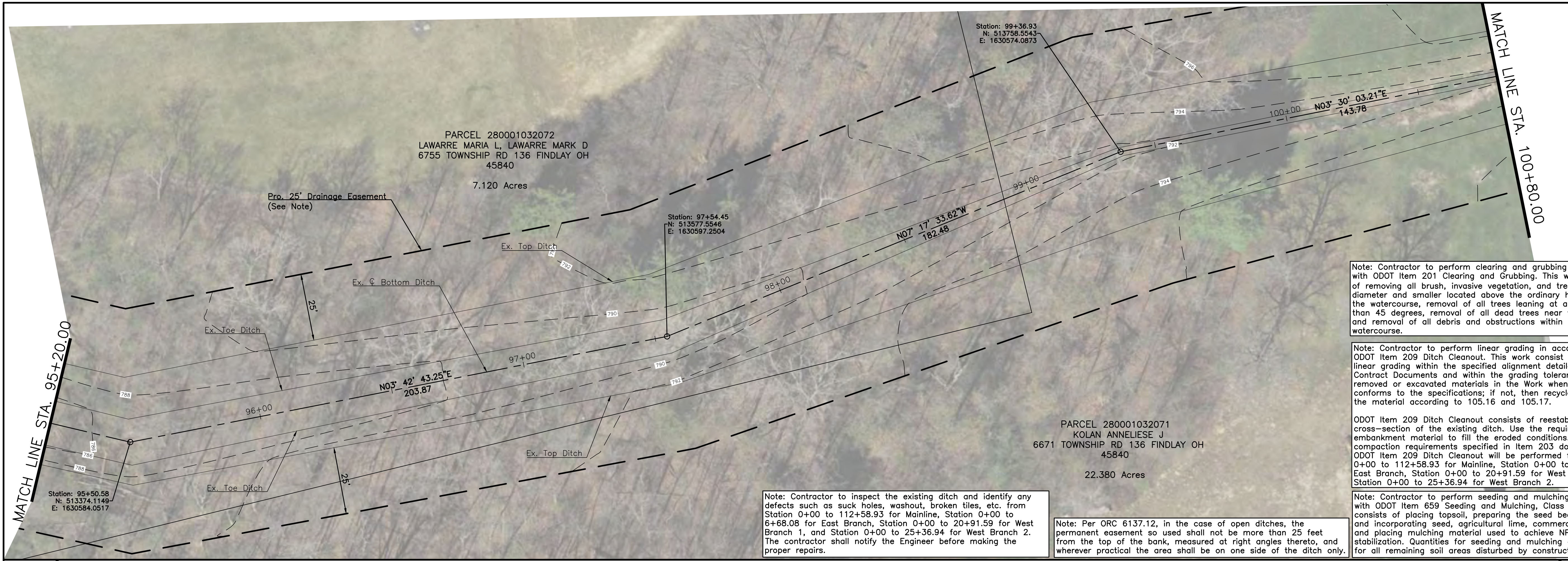
Mainline Plan & Profile
Liberty-Reed Single County Ditch

Liberty-Reed Single County Ditch
Improvement Project
Part of Sections 4, 5, 8, 9, & 16, Liberty
Township, Hancock County, Ohio

Project No
21-0156



NO SUBCONTRACTOR SHOULD BE PROVIDED WITH A PARTIAL SET OF PLANS FOR EITHER BIDDING OR CONSTRUCTION PURPOSES WITHOUT FIRST TAKING AMPLE TIME TO REVIEW A COMPLETE SET IN ORDER TO DETERMINE FOR THEMSELVES THE INFORMATION AND DOCUMENTATION THEY WISH TO HAVE COPIED. THERE ARE MANY CROSS REFERENCES IN A SET OF CONSTRUCTION DOCUMENTS. ANY DISCREPANCIES SHOULD BE BROUGHT TO THE ATTENTION OF THE DESIGN PROFESSIONAL FOR FORMAL CLARIFICATION. SUBCONTRACTORS ARE RESPONSIBLE FOR BIDDING AND CONSTRUCTION IN ACCORDANCE WITH THE COMPLETE CONSTRUCTION DOCUMENTS, NOT SPECIFIC SHEETS. ONLY HAVING A PARTIAL SET OF DRAWINGS SHALL NOT BE ACCEPTED AS AN EXCUSE FOR DELAYS OR INCOMPLETE WORK.



Note: Contractor to inspect the existing ditch and identify any defects such as suck holes, washout, broken tiles, etc. from Station 0+00 to 112+58.93 for Mainline, Station 0+00 to 6+68.08 for East Branch, Station 0+00 to 20+91.59 for West Branch 1, and Station 0+00 to 25+36.94 for West Branch 2. The contractor shall notify the Engineer before making the proper repairs.

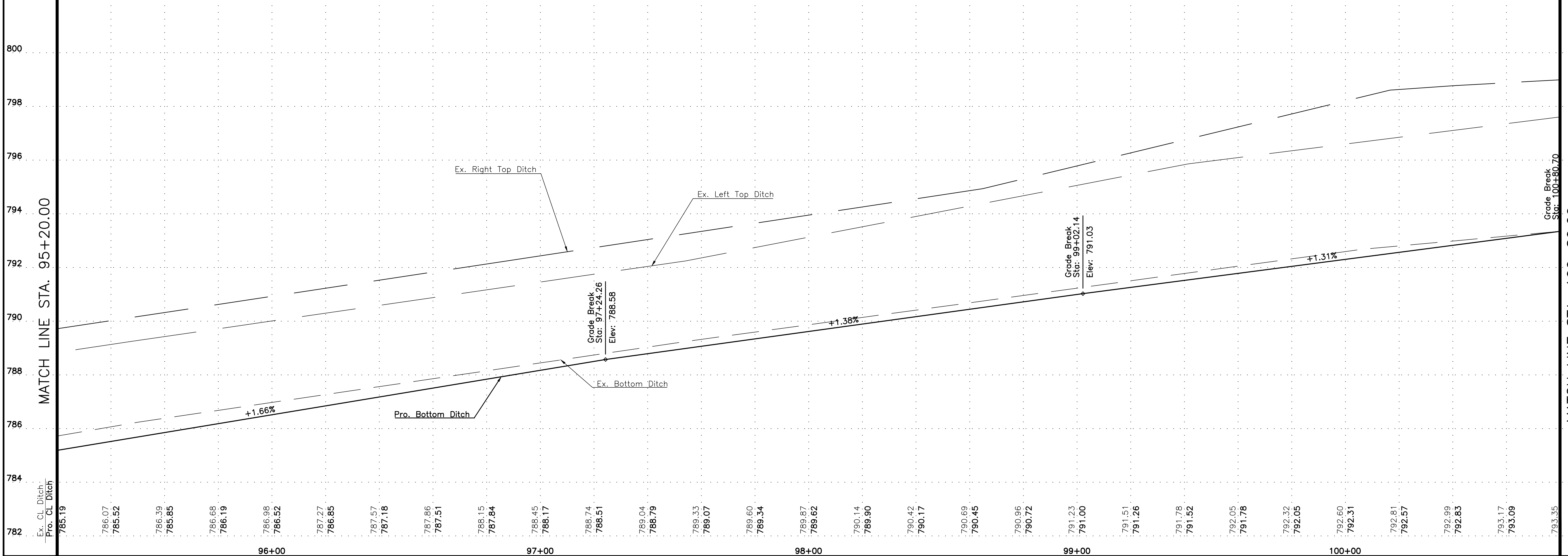
Note: Per ORC 6137.12, in the case of open ditches, the permanent easement so used shall not be more than 25 feet from the top of the bank, measured at right angles thereto, and wherever practical the area shall be on one side of the ditch only.

Note: Contractor to perform clearing and grubbing in accordance with ODOT Item 201 Clearing and Grubbing. This work will consist of removing all brush, invasive vegetation, and trees 4" in diameter and smaller located above the ordinary high water of the watercourse, removal of all trees leaning at an angle greater than 45 degrees, removal of all dead trees near watercourse, and removal of all debris and obstructions within the watercourse.

Note: Contractor to perform linear grading in accordance with ODOT Item 209 Ditch Cleanout. This work consist of performing linear grading within the specified alignment detailed in the Contract Documents and within the grading tolerances. Use removed or excavated materials in the Work when the material conforms to the specifications; if not, then recycle or dispose of the material according to 105.16 and 105.17.

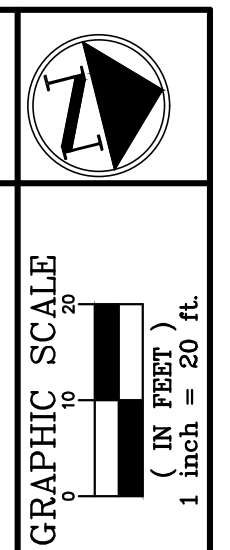
ODOT Item 209 Ditch Cleanout consists of reestablishing the cross-section of the existing ditch. Use the required embankment material to fill the eroded conditions. The compaction requirements specified in Item 203 do not apply. ODOT Item 209 Ditch Cleanout will be performed from Station 0+00 to 112+58.93 for Mainline, Station 0+00 to 6+68.08 for East Branch, Station 0+00 to 20+91.59 for West Branch 1, and Station 0+00 to 25+36.94 for West Branch 2.

Note: Contractor to perform seeding and mulching in accordance with ODOT Item 659 Seeding and Mulching, Class 2. This work consists of placing topsoil, preparing the seed bed, and placing and incorporating seed, agricultural lime, commercial fertilizer, and placing mulching material used to achieve NPDES final stabilization. Quantities for seeding and mulching are calculated for all remaining soil areas disturbed by construction.



NO SUBCONTRACTOR SHOULD BE PROVIDED WITH A PARTIAL SET OF PLANS FOR EITHER BIDDING OR CONSTRUCTION PURPOSES WITHOUT FIRST TAKING AMPLE TIME TO REVIEW A COMPLETE SET IN ORDER TO DETERMINE FOR THEMSELVES THE INFORMATION AND DOCUMENTATION THEY WISH TO HAVE COPIED. THERE ARE MANY CROSS REFERENCES IN A SET OF CONSTRUCTION DOCUMENTS. ANY DISCREPANCIES SHOULD BE BROUGHT TO THE ATTENTION OF THE DESIGN PROFESSIONAL FOR FORMAL CLARIFICATION. SUBCONTRACTORS ARE RESPONSIBLE FOR BIDDING AND CONSTRUCTION IN ACCORDANCE WITH THE COMPLETE CONSTRUCTION DOCUMENTS, NOT SPECIFIC SHEETS. ONLY HAVING A PARTIAL SET OF DRAWINGS SHALL NOT BE ACCEPTED AS AN EXCUSE FOR DELAYS OR INCOMPLETE WORK.

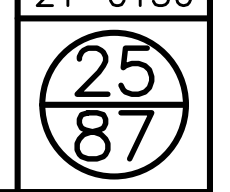
PETTERMAN ASSOCIATES, INC. Architects-Engineers-Planners-Surveyors (419) 422-6672	
DATE	REVISION DESCRIPTION
12/5/2022	
Calculated	DWG JS
	Checked GB

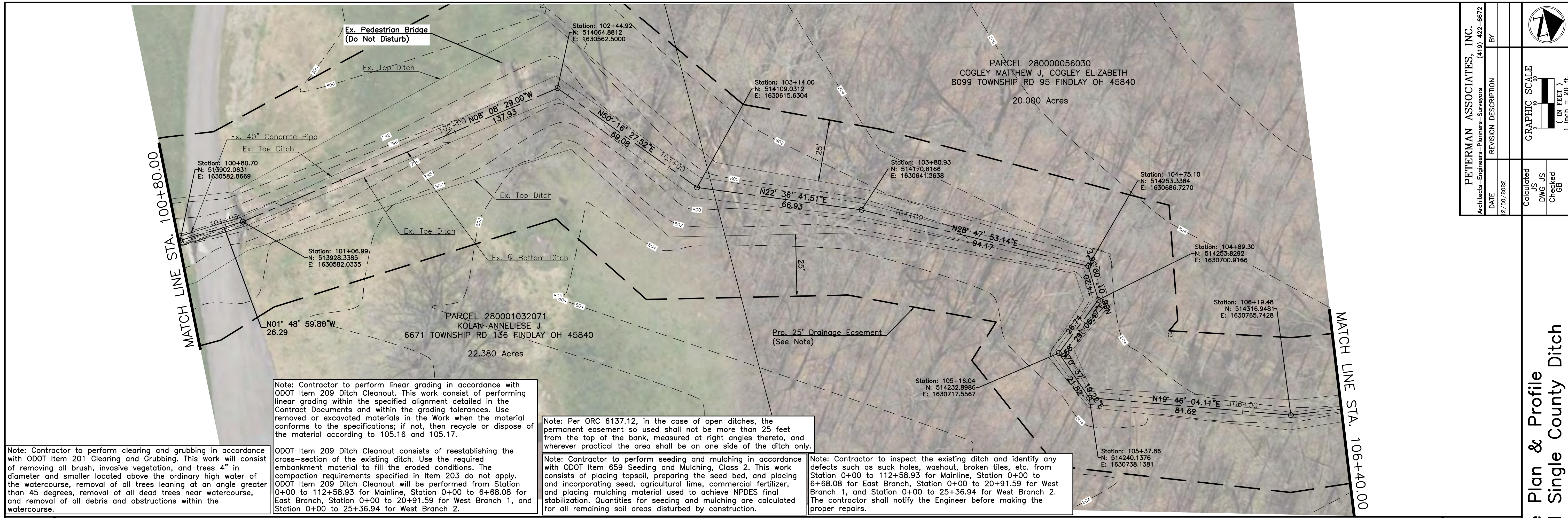


Mainline Plan & Profile
Liberty-Reed Single County Ditch

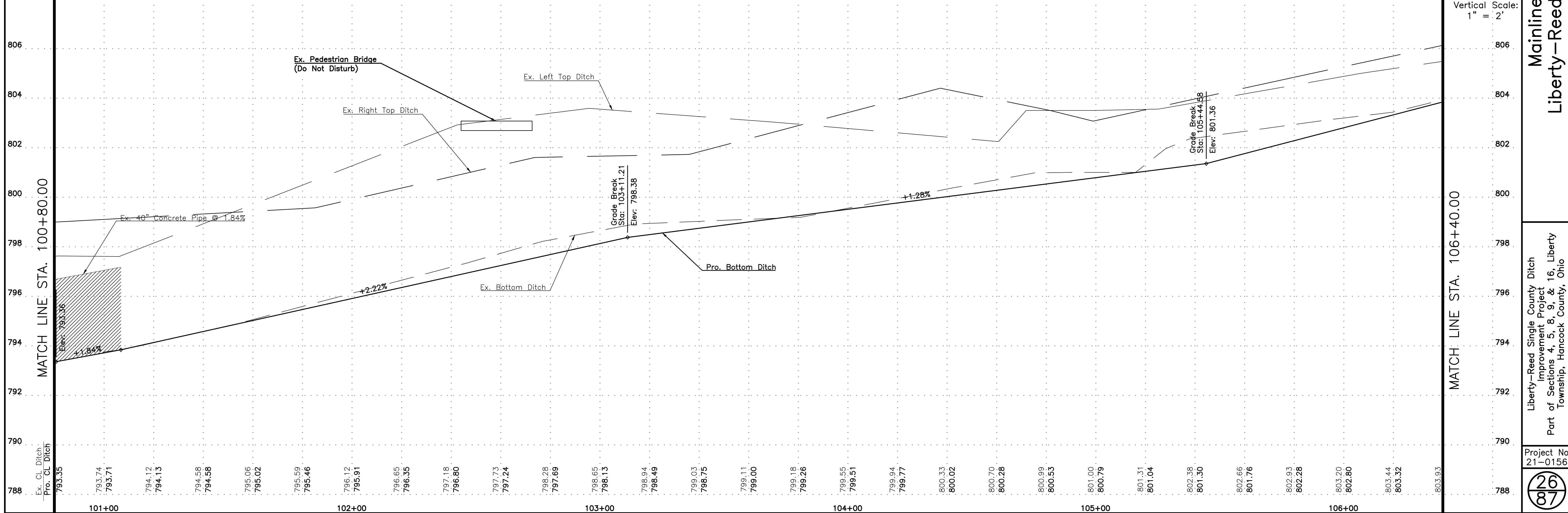
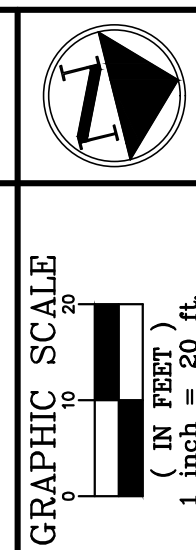
Liberty-Reed Single County Ditch
Improvement Project
Part of Sections 4, 5, 8, 9, & 16, Liberty
Township, Hancock County, Ohio

Project No
21-0156





PETTERMAN ASSOCIATES, INC. Architects-Engineers-Planners-Surveyors (419) 422-6672	
DATE	REVISION DESCRIPTION
2/20/2022	
BY	
Checked	GB
DWG JS	
Calculated	



Mainline Plan & Profile
Liberty-Reed Single County Ditch

Liberty-Reed Single County Ditch
 Improvement Project
 Part of Sections 4, 5, 8, 9, & 16, Liberty
 Township, Hancock County, Ohio

Project No
 21-0156

NO SUBCONTRACTOR SHOULD BE PROVIDED WITH A PARTIAL SET OF PLANS FOR EITHER BIDDING OR CONSTRUCTION PURPOSES WITHOUT FIRST TAKING AMPLE TIME TO REVIEW A COMPLETE SET IN ORDER TO DETERMINE FOR THEMSELVES THE INFORMATION AND DOCUMENTATION THEY WISH TO HAVE COPIED. THERE ARE MANY CROSS REFERENCES IN A SET OF CONSTRUCTION DOCUMENTS. ANY DISCREPANCIES SHOULD BE BROUGHT TO THE ATTENTION OF THE DESIGN PROFESSIONAL FOR FORMAL CLARIFICATION. SUBCONTRACTORS ARE RESPONSIBLE FOR BIDDING AND CONSTRUCTION IN ACCORDANCE WITH THE COMPLETE CONSTRUCTION DOCUMENTS, NOT SPECIFIC SHEETS. ONLY HAVING A PARTIAL SET OF DRAWINGS SHALL NOT BE ACCEPTED AS AN EXCUSE FOR DELAYS OR INCOMPLETE WORK.

Note: Per ORC 6137.12, in the case of open ditches, the permanent easement so used shall not be more than 25 feet from the top of the bank, measured at right angles thereto, and wherever practical the area shall be on one side of the ditch only.

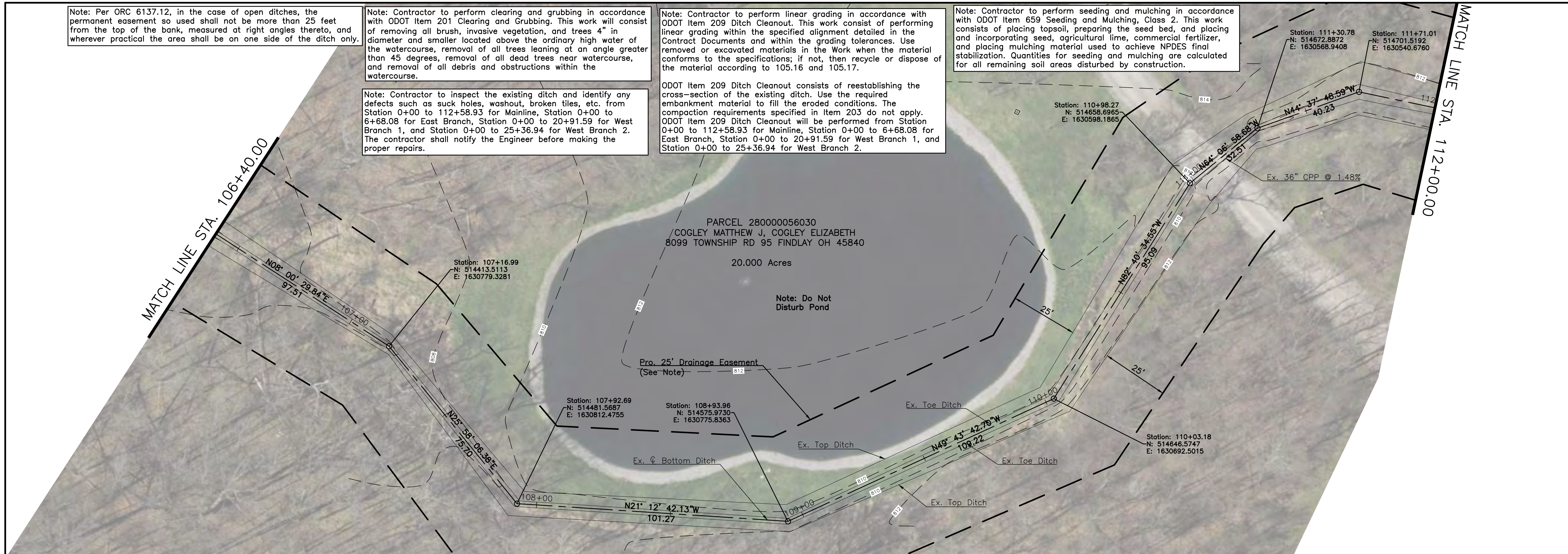
Note: Contractor to perform clearing and grubbing in accordance with ODOT Item 201 Clearing and Grubbing. This work will consist of removing all brush, invasive vegetation, and trees 4" in diameter and smaller located above the ordinary high water of the watercourse, removal of all trees leaning at an angle greater than 45 degrees, removal of all dead trees near watercourse, and removal of all debris and obstructions within the watercourse.

Note: Contractor to inspect the existing ditch and identify any defects such as suck holes, washout, broken tiles, etc. from Station 0+00 to 112+58.93 for Mainline, Station 0+00 to 6+68.08 for East Branch, Station 0+00 to 20+91.59 for West Branch 1, and Station 0+00 to 25+36.94 for West Branch 2. The contractor shall notify the Engineer before making the proper repairs.

Note: Contractor to perform linear grading in accordance with ODOT Item 209 Ditch Cleanout. This work consist of performing linear grading within the specified alignment detailed in the Contract Documents and within the grading tolerances. Use removed or excavated materials in the Work when the material conforms to the specifications; if not, then recycle or dispose of the material according to 105.16 and 105.17.

ODOT Item 209 Ditch Cleanout consists of reestablishing the cross-section of the existing ditch. Use the required embankment material to fill the eroded conditions. The compaction requirements specified in Item 203 do not apply. ODOT Item 209 Ditch Cleanout will be performed from Station 0+00 to 112+58.93 for Mainline, Station 0+00 to 6+68.08 for East Branch, Station 0+00 to 20+91.59 for West Branch 1, and Station 0+00 to 25+36.94 for West Branch 2.

Note: Contractor to perform seeding and mulching in accordance with ODOT Item 659 Seeding and Mulching, Class 2. This work consists of placing topsoil, preparing the seed bed, and placing and incorporating seed, agricultural lime, commercial fertilizer, and placing mulching material used to achieve NPDES final stabilization. Quantities for seeding and mulching are calculated for all remaining soil areas disturbed by construction.

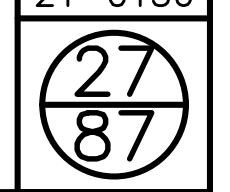


PETERMAN ASSOCIATES, INC. Architects-Engineers-Planners-Surveyors (419) 422-6672	
DATE	REVISION DESCRIPTION
2/20/2022	
Calculated	BY
DWG JS	
Checked	
GB	
GRAPHIC SCALE 1" = 20' (IN FEET) 1" = 20' FT	

Mainline Plan & Profile Ditch
Liberty-Reed Single County Ditch

Liberty-Reed Single County Ditch
Improvement Project
Part of Sections 4, 5, 8, 9, & 16, Liberty
Township, Hancock County, Ohio

Project No
21-0156



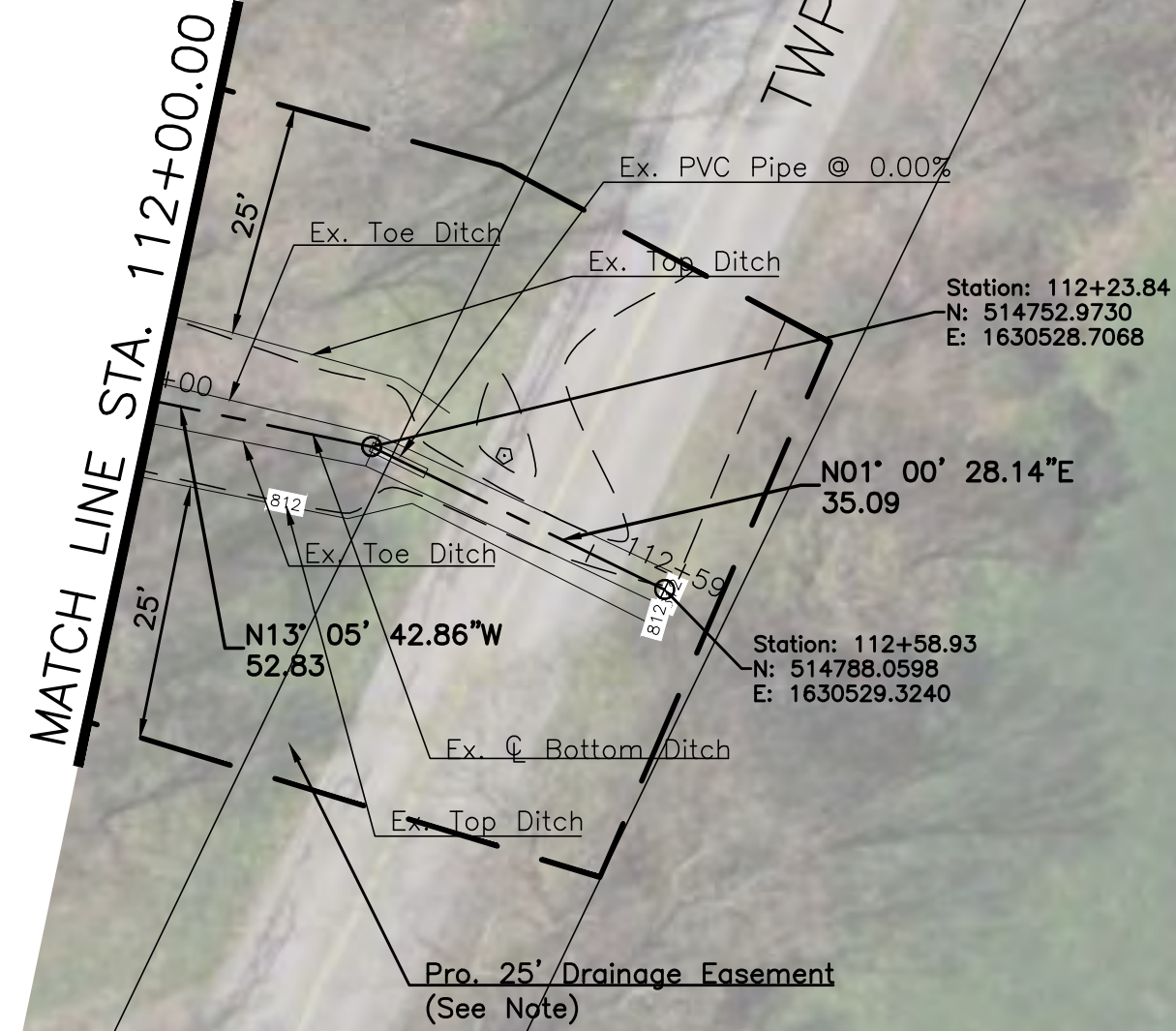
NO SUBCONTRACTOR SHOULD BE PROVIDED WITH A PARTIAL SET OF PLANS FOR EITHER BIDDING OR CONSTRUCTION PURPOSES WITHOUT FIRST TAKING AMPLE TIME TO REVIEW A COMPLETE SET IN ORDER TO DETERMINE FOR THEMSELVES THE INFORMATION AND DOCUMENTATION THEY WISH TO HAVE COPIED. THERE ARE MANY CROSS REFERENCES IN A SET OF CONSTRUCTION DOCUMENTS. ANY DISCREPANCIES SHOULD BE BROUGHT TO THE ATTENTION OF THE DESIGN PROFESSIONAL FOR FORMAL CLARIFICATION. SUBCONTRACTORS ARE RESPONSIBLE FOR BIDDING AND CONSTRUCTION IN ACCORDANCE WITH THE COMPLETE CONSTRUCTION DOCUMENTS, NOT SPECIFIC SHEETS. ONLY HAVING A PARTIAL SET OF DRAWINGS SHALL NOT BE ACCEPTED AS AN EXCUSE FOR DELAYS OR INCOMPLETE WORK.

PARCEL 28000056030
 COGLEY MATTHEW J, COGLEY ELIZABETH
 8099 TOWNSHIP RD 95 FINDLAY OH 45840

20.000 Acres

PARCEL 280001010642
 WINKELMAN WILLIAM, WINKELMAN LINDA
 8114 TOWNSHIP RD 95 FINDLAY OH 45840

3.517 Acres



Note: Contractor to perform linear grading in accordance with ODOT Item 209 Ditch Cleanout. This work consist of performing linear grading within the specified alignment detailed in the Contract Documents and within the grading tolerances. Use removed or excavated materials in the Work when the material conforms to the specifications; if not, then recycle or dispose of the material according to 105.16 and 105.17.


Note: Contractor to perform clearing and grubbing in accordance with ODOT Item 201 Clearing and Grubbing. This work will consist of removing all brush, invasive vegetation, and trees 4" in diameter and smaller located above the ordinary high water of the watercourse, removal of all trees leaning at an angle greater than 45 degrees, removal of all dead trees near watercourse, and removal of all debris and obstructions within the watercourse.

ODOT Item 209 Ditch Cleanout consists of reestablishing the cross-section of the existing ditch. Use the required embankment material to fill the eroded conditions. The compaction requirements specified in Item 203 do not apply. ODOT Item 209 Ditch Cleanout will be performed from Station 0+00 to 112+58.93 for Mainline, Station 0+00 to 6+68.08 for East Branch, Station 0+00 to 20+91.59 for West Branch 1, and Station 0+00 to 25+36.94 for West Branch 2.

Note: Contractor to inspect the existing ditch and identify any defects such as suck holes, washout, broken tiles, etc. from Station 0+00 to 112+58.93 for Mainline, Station 0+00 to 6+68.08 for East Branch, Station 0+00 to 20+91.59 for West Branch 1, and Station 0+00 to 25+36.94 for West Branch 2. The contractor shall notify the Engineer before making the proper repairs.

Note: Per ORC 6137.12, in the case of open ditches, the permanent easement so used shall not be more than 25 feet from the top of the bank, measured at right angles thereto, and wherever practical the area shall be on one side of the ditch only.

Note: Contractor to perform seeding and mulching in accordance with ODOT Item 659 Seeding and Mulching, Class 2. This work consists of placing topsoil, preparing the seed bed, and placing and incorporating seed, agricultural lime, commercial fertilizer, and placing mulching material used to achieve NPDES final stabilization. Quantities for seeding and mulching are calculated for all remaining soil areas disturbed by construction.



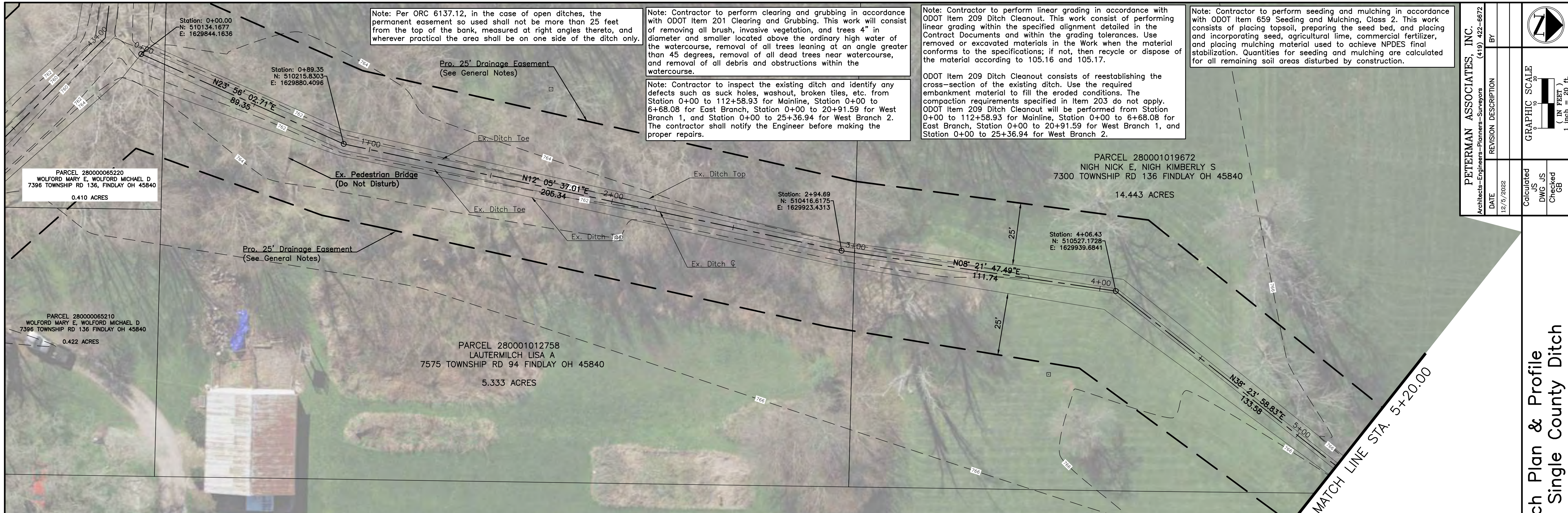
PETERMAN ASSOCIATES, INC. Architects-Engineers-Planners-Surveyors (419) 422-6672	
DATE	REVISION DESCRIPTION
12/5/2022	
Calculated	Checked
JIS	DWG JS
DWG JS	Checked
	GB
GRAPHIC SCALE 1" = 20' (IN FEET)	

Mainline Plan & Profile
 Liberty-Reed Single County Ditch

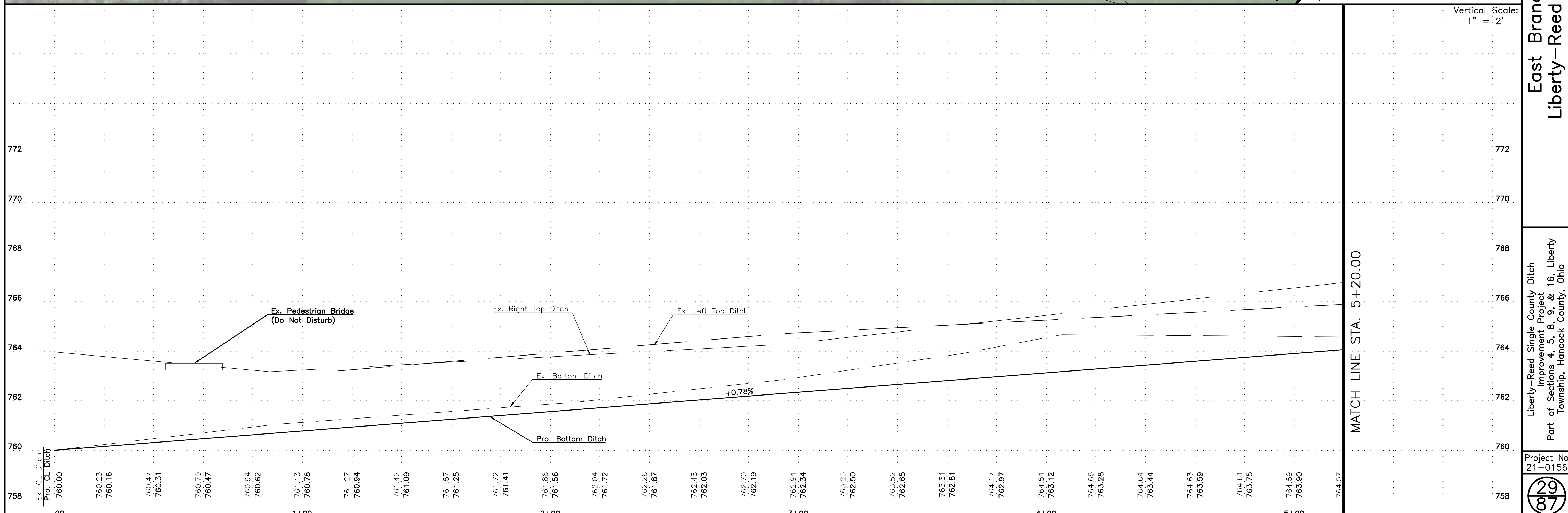
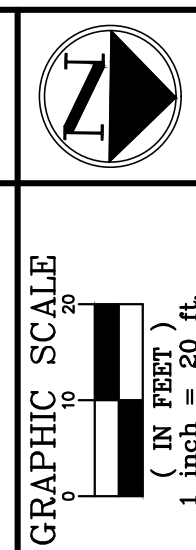
Liberty-Reed Single County Ditch
 Improvement Project
 Part of Sections 4, 5, 8, 9, & 16, Liberty
 Township, Hancock County, Ohio

Project No
 21-0156
 28
 87

NO SUBCONTRACTOR SHOULD BE PROVIDED WITH A PARTIAL SET OF PLANS FOR EITHER BIDDING OR CONSTRUCTION PURPOSES WITHOUT FIRST TAKING AMPLE TIME TO REVIEW A COMPLETE SET IN ORDER TO DETERMINE FOR THEMSELVES THE INFORMATION AND DOCUMENTATION THEY WISH TO HAVE COPIED. THERE ARE MANY CROSS REFERENCES IN A SET OF CONSTRUCTION DOCUMENTS. ANY DISCREPANCIES SHOULD BE BROUGHT TO THE ATTENTION OF THE DESIGN PROFESSIONAL FOR FORMAL CLARIFICATION. SUBCONTRACTORS ARE RESPONSIBLE FOR BIDDING AND CONSTRUCTION IN ACCORDANCE WITH THE COMPLETE CONSTRUCTION DOCUMENTS, NOT SPECIFIC SHEETS. ONLY HAVING A PARTIAL SET OF DRAWINGS SHALL NOT BE ACCEPTED AS AN EXCUSE FOR DELAYS OR INCOMPLETE WORK.



PETERMAN ASSOCIATES, INC. Architects-Engineers-Planners-Surveyors (419) 422-6672	
DATE	12/5/2022
REVISION DESCRIPTION	
BY	
Checked	GB
Calculated	DWG JS



East Branch Plan & Profile
Liberty-Reed Single County Ditch

Liberty-Reed Single County Ditch Improvement Project
Part of Sections 4, 5, 8, 9, & 16, Liberty Township, Hancock County, Ohio

Project No 21-0156

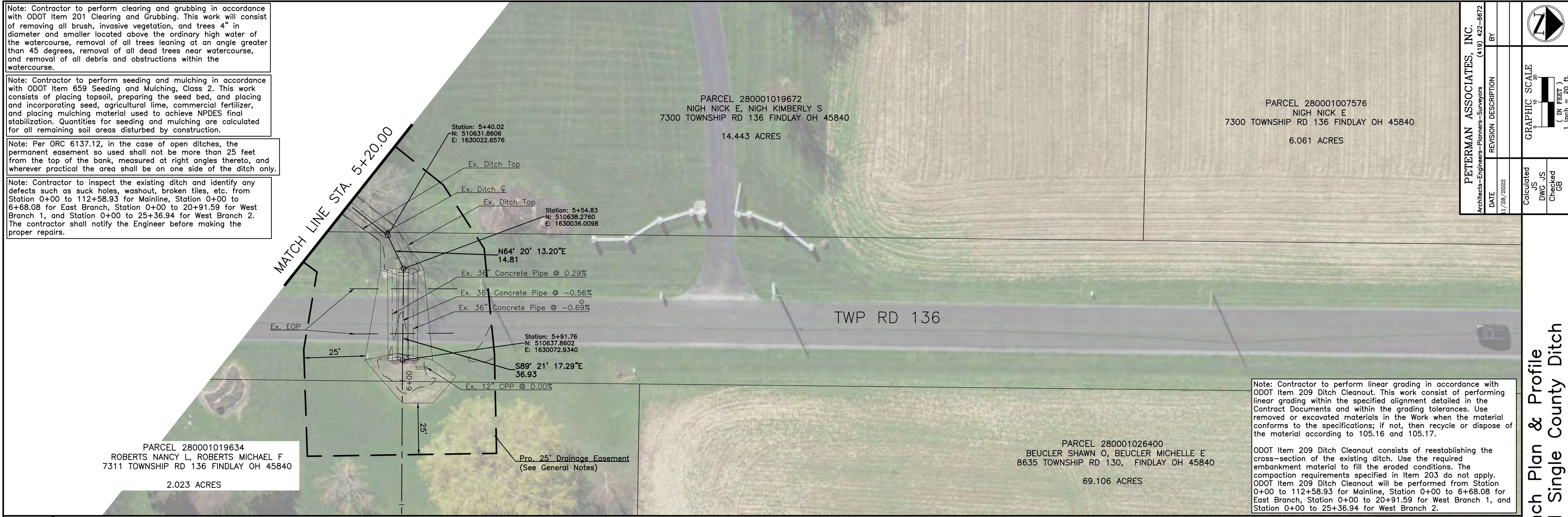
NO SUBCONTRACTOR SHOULD BE PROVIDED WITH A PARTIAL SET OF PLANS FOR EITHER BIDDING OR CONSTRUCTION PURPOSES WITHOUT FIRST TAKING AMPLE TIME TO REVIEW A COMPLETE SET IN ORDER TO DETERMINE FOR THEMSELVES THE INFORMATION AND DOCUMENTATION THEY WISH TO HAVE COPIED. THERE ARE MANY CROSS REFERENCES IN A SET OF CONSTRUCTION DOCUMENTS. ANY DISCREPANCIES SHOULD BE BROUGHT TO THE ATTENTION OF THE DESIGN PROFESSIONAL FOR FORMAL CLARIFICATION. SUBCONTRACTORS ARE RESPONSIBLE FOR BIDDING AND CONSTRUCTION IN ACCORDANCE WITH THE COMPLETE CONSTRUCTION DOCUMENTS, NOT SPECIFIC SHEETS. ONLY HAVING A PARTIAL SET OF DRAWINGS SHALL NOT BE ACCEPTED AS AN EXCUSE FOR DELAYS OR INCOMPLETE WORK.

Note: Contractor to perform clearing and grubbing in accordance with ODOT Item 201 Clearing and Grubbing. This work will consist of removing all brush, invasive vegetation, and trees 4" in diameter and smaller located above the ordinary high water of the watercourse, removal of all trees leaning at an angle greater than 45 degrees, removal of all dead trees near watercourse, and removal of all debris and obstructions within the watercourse.

Note: Contractor to perform seeding and mulching in accordance with ODOT Item 659 Seeding and Mulching, Class 2. This work consists of placing topsoil, preparing the seed bed, and placing and incorporating seed, agricultural lime, commercial fertilizer, and placing mulching material used to achieve NPDES final stabilization. Quantities for seeding and mulching are calculated for all remaining soil areas disturbed by construction.

Note: Per ORC 6137.12, in the case of open ditches, the permanent easement so used shall not be more than 25 feet from the top of the bank, measured at right angles thereto, and wherever practical the area shall be on one side of the ditch only.


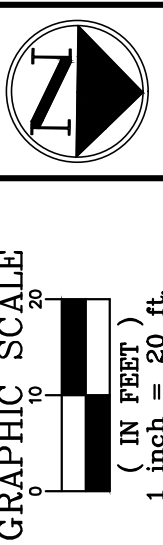
Note: Contractor to inspect the existing ditch and identify any defects such as suck holes, washout, broken tiles, etc. from Station 0+00 to 112+58.93 for Mainline, Station 0+00 to 6+68.08 for East Branch, Station 0+00 to 20+91.59 for West Branch 1, and Station 0+00 to 25+36.94 for West Branch 2. The contractor shall notify the Engineer before making the proper repairs.



Note: Contractor to perform linear grading in accordance with ODOT Item 209 Ditch Cleanout. This work consist of performing linear grading within the specified alignment detailed in the Contract Documents and within the grading tolerances. Use removed or excavated materials in the Work when the material conforms to the specifications; if not, then recycle or dispose of the material according to 105.16 and 105.17.

ODOT Item 209 Ditch Cleanout consists of reestablishing the cross-section of the existing ditch. Use the required embankment material to fill the eroded conditions. The compaction requirements specified in Item 203 do not apply. ODOT Item 209 Ditch Cleanout will be performed from Station 0+00 to 112+58.93 for Mainline, Station 0+00 to 6+68.08 for East Branch, Station 0+00 to 20+91.59 for West Branch 1, and Station 0+00 to 25+36.94 for West Branch 2.

PETERMAN ASSOCIATES, INC. Architects-Engineers-Planners-Surveyors (419) 422-6672	
DATE	11/28/2022
REVISION DESCRIPTION	
BY	
Checked	GB
Drawn	JG
Calculated	JG



NO SUBCONTRACTOR SHOULD BE PROVIDED WITH A PARTIAL SET OF PLANS FOR EITHER BIDDING OR CONSTRUCTION PURPOSES WITHOUT FIRST TAKING AMPLE TIME TO REVIEW A COMPLETE SET IN ORDER TO DETERMINE FOR THEMSELVES THE INFORMATION AND DOCUMENTATION THEY WISH TO HAVE COPIED. THERE ARE MANY CROSS REFERENCES IN A SET OF CONSTRUCTION DOCUMENTS. ANY DISCREPANCIES SHOULD BE BROUGHT TO THE ATTENTION OF THE DESIGN PROFESSIONAL FOR FORMAL CLARIFICATION. SUBCONTRACTORS ARE RESPONSIBLE FOR BIDDING AND CONSTRUCTION IN ACCORDANCE WITH THE COMPLETE CONSTRUCTION DOCUMENTS, NOT SPECIFIC SHEETS. ONLY HAVING A PARTIAL SET OF DRAWINGS SHALL NOT BE ACCEPTED AS AN EXCUSE FOR DELAYS OR INCOMPLETE WORK.

East Branch Plan & Profile
Liberty-Reed Single County Ditch

Liberty-Reed Single County Ditch
 Improvement Project
 Part of Sections 4, 5, 8, 9, & 16, Liberty
 Township, Hancock County, Ohio

Project No
21-0156



PARCEL 280001012756
 CHILI FARMS LTD
 5396 COUNTY RD 131, MCCOMB OH 45858
 55.211 ACRES

Station: 3+18.86
 N: 510985.0945
 E: 1628749.4093

Station: 3+64.84
 N: 511048.9965
 E: 1628732.9805

Station: 4+92.73
 N: 511156.8093
 E: 1628729.0711

Station: 2+33.41
 N: 510950.2077
 E: 1628827.4134

Station: 0+00.00
 N: 510755.1392
 E: 1628874.3653

Station: 0+05.47
 N: 510760.2536
 E: 1628872.4219

Station: 1+22.34
 N: 510872.0796
 E: 1628906.3697

PARCEL 280001019672
 NIGH NICK E & KIMBERLY S
 7300 TOWNSHIP RD 136 FINDLAY OH 45840
 14.443 ACRES

Pro. 25' Drainage Easement (See Note)

PARCEL 280001007576
 NIGH NICK E
 7300 TOWNSHIP RD 136 FINDLAY OH 45840
 6.061 ACRES

PARCEL 280001009036
 MATTINGLY ELIZABETH A, MATTINGLY AJAY
 7186 TOWNSHIP RD 136 FINDLAY OH 45840
 6.437 ACRES

Note: Per ORC 6137.12, in the case of open ditches, the permanent easement so used shall not be more than 25 feet from the top of the bank, measured at right angles thereto, and wherever practical the area shall be on one side of the ditch only.

Note: Contractor to perform clearing and grubbing in accordance with ODOT Item 201 Clearing and Grubbing. This work will consist of removing all brush, invasive vegetation, and trees 4" in diameter and smaller located above the ordinary high water of the watercourse, removal of all trees leaning at an angle greater than 45 degrees, removal of all dead trees near watercourse, and removal of all debris and obstructions within the watercourse.

Note: Contractor to inspect the existing ditch and identify any defects such as suck holes, washout, broken tiles, etc. from Station 0+00 to 112+58.93 for Mainline, Station 0+00 to 6+68.08 for East Branch, Station 0+00 to 20+91.59 for West Branch 1, and Station 0+00 to 25+36.94 for West Branch 2. The contractor shall notify the Engineer before making the proper repairs.

Note: Contractor to perform seeding and mulching in accordance with ODOT Item 659 Seeding and Mulching, Class 2. This work consists of placing topsoil, preparing the seed bed, and placing and incorporating seed, agricultural lime, commercial fertilizer, and placing mulching material used to achieve NPDES final stabilization. Quantities for seeding and mulching are calculated for all remaining soil areas disturbed by construction.

Note: Contractor to perform linear grading in accordance with ODOT Item 209 Ditch Cleanout. This work consist of performing linear grading within the specified alignment detailed in the Contract Documents and within the grading tolerances. Use removed or excavated materials in the Work when the material conforms to the specifications; if not, then recycle or dispose of the material according to 105.16 and 105.17.

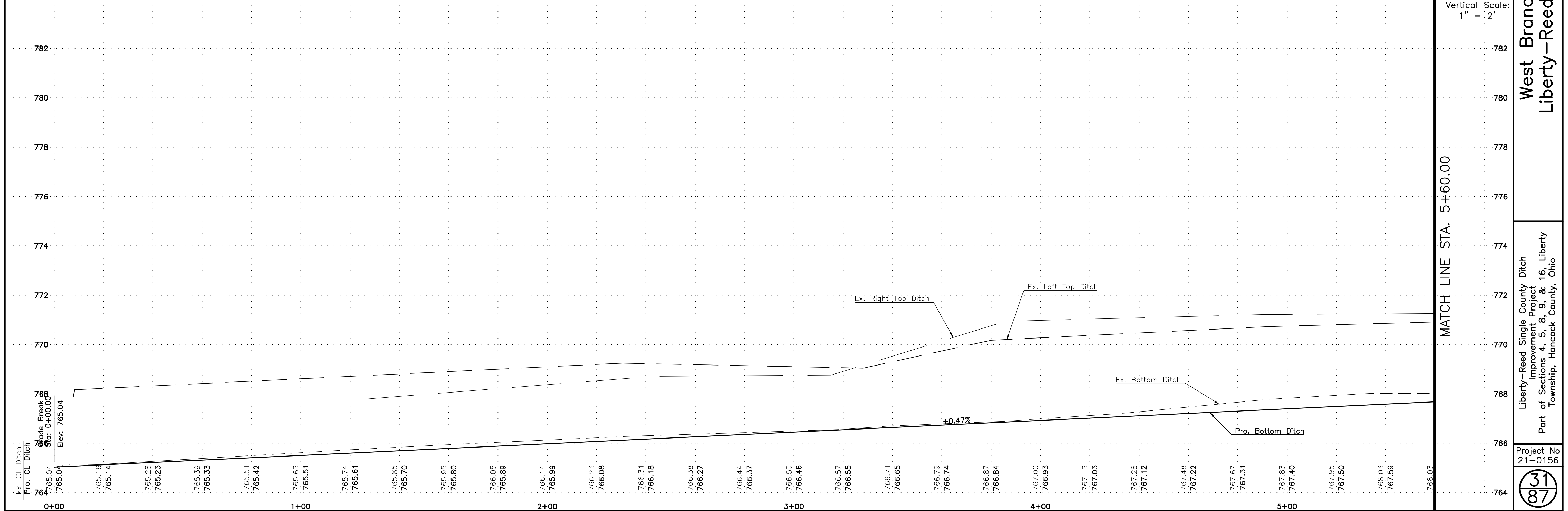
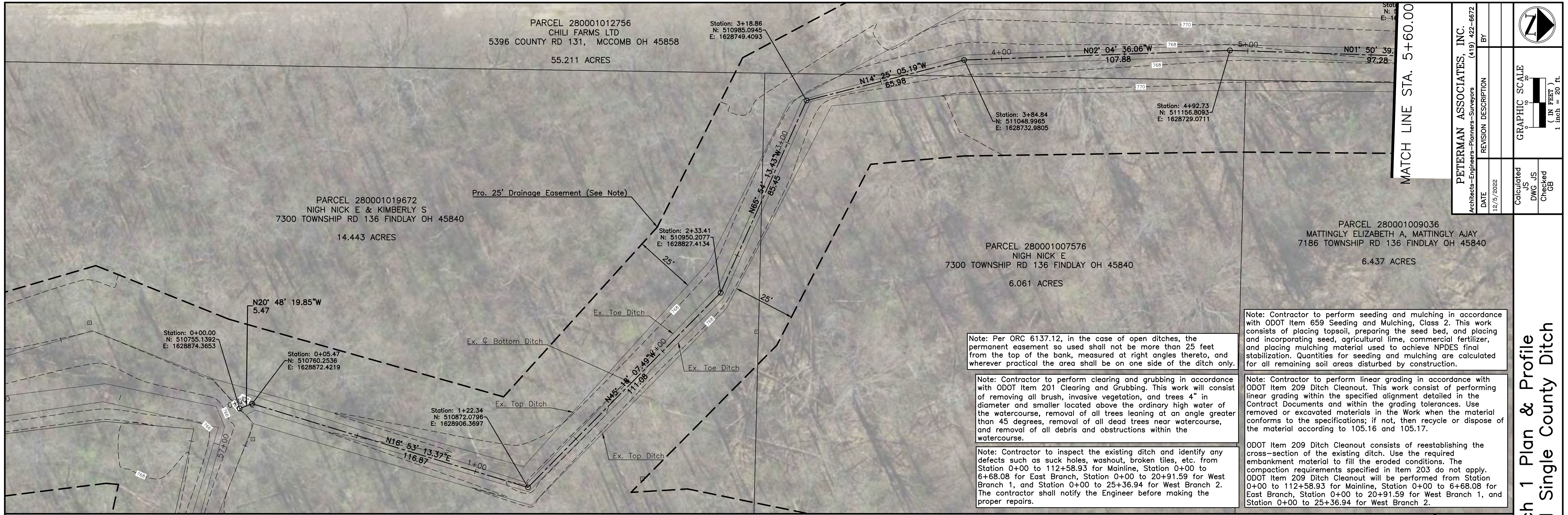
ODOT Item 209 Ditch Cleanout consists of reestablishing the cross-section of the existing ditch. Use the required embankment material to fill the eroded conditions. The compaction requirements specified in Item 203 do not apply. ODOT Item 209 Ditch Cleanout will be performed from Station 0+00 to 112+58.93 for Mainline, Station 0+00 to 6+68.08 for East Branch, Station 0+00 to 20+91.59 for West Branch 1, and Station 0+00 to 25+36.94 for West Branch 2.

PEPPERMAN ASSOCIATES, INC.
 Architects-Engineers-Planners-Surveyors (419) 422-6672

DATE	REVISION DESCRIPTION	BY
12/5/2022		

Calculated JS
 DWG JS
 Checked GB

GRAPHIC SCALE
 1" = 20' (IN FEET)
 1" = 20' FT

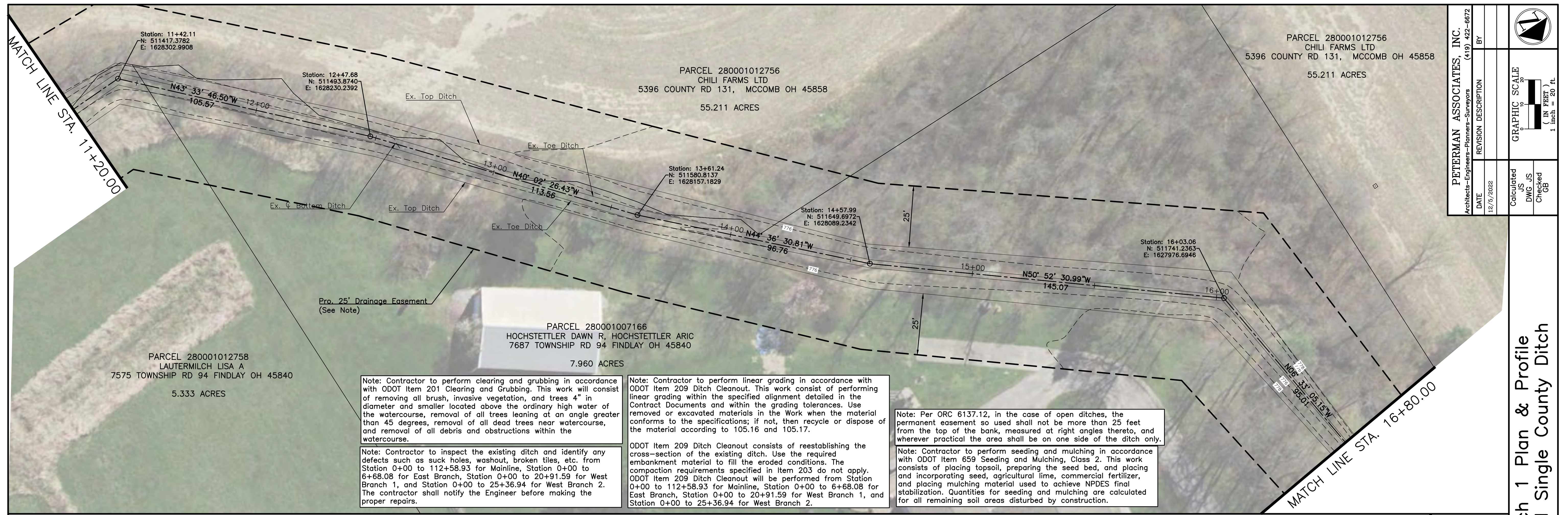


West Branch 1 Plan & Profile
 Liberty-Reed Single County Ditch

Liberty-Reed Single County Ditch
 Improvement Project
 Part of Sections 4, 5, 8, 9, & 16, Liberty
 Township, Hancock County, Ohio

Project No
 21-0156

NO SUBCONTRACTOR SHOULD BE PROVIDED WITH A PARTIAL SET OF PLANS FOR EITHER BIDDING OR CONSTRUCTION PURPOSES WITHOUT FIRST TAKING AMPLE TIME TO REVIEW A COMPLETE SET IN ORDER TO DETERMINE FOR THEMSELVES THE INFORMATION AND DOCUMENTATION THEY WISH TO HAVE COPIED. THERE ARE MANY CROSS REFERENCES IN A SET OF CONSTRUCTION DOCUMENTS. ANY DISCREPANCIES SHOULD BE BROUGHT TO THE ATTENTION OF THE DESIGN PROFESSIONAL FOR FORMAL CLARIFICATION. SUBCONTRACTORS ARE RESPONSIBLE FOR BIDDING AND CONSTRUCTION IN ACCORDANCE WITH THE COMPLETE CONSTRUCTION DOCUMENTS, NOT SPECIFIC SHEETS. ONLY HAVING A PARTIAL SET OF DRAWINGS SHALL NOT BE ACCEPTED AS AN EXCUSE FOR DELAYS OR INCOMPLETE WORK.



Note: Contractor to perform clearing and grubbing in accordance with ODOT Item 201 Clearing and Grubbing. This work will consist of removing all brush, invasive vegetation, and trees 4" in diameter and smaller located above the ordinary high water of the watercourse, removal of all trees leaning at an angle greater than 45 degrees, removal of all dead trees near watercourse, and removal of all debris and obstructions within the watercourse.

Note: Contractor to inspect the existing ditch and identify any defects such as suck holes, washout, broken tiles, etc. from Station 0+00 to 112+58.93 for Mainline, Station 0+00 to 6+68.08 for East Branch, Station 0+00 to 20+91.59 for West Branch 1, and Station 0+00 to 25+36.94 for West Branch 2. The contractor shall notify the Engineer before making the proper repairs.

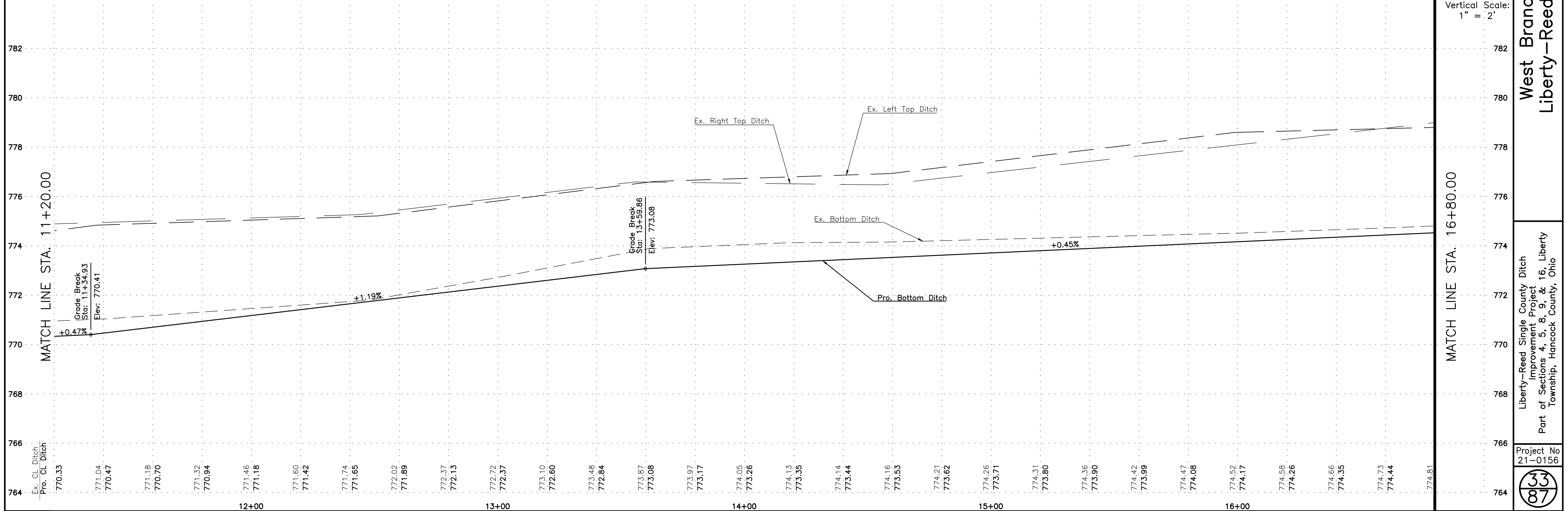
Note: Contractor to perform linear grading in accordance with ODOT Item 209 Ditch Cleanout. This work consist of performing linear grading within the specified alignment detailed in the Contract Documents and within the grading tolerances. Use removed or excavated materials in the Work when the material conforms to the specifications; if not, then recycle or dispose of the material according to 105.16 and 105.17.

ODOT Item 209 Ditch Cleanout consists of reestablishing the cross-section of the existing ditch. Use the required embankment material to fill the eroded conditions. The compaction requirements specified in Item 203 do not apply. ODOT Item 209 Ditch Cleanout will be performed from Station 0+00 to 112+58.93 for Mainline, Station 0+00 to 6+68.08 for East Branch, Station 0+00 to 20+91.59 for West Branch 1, and Station 0+00 to 25+36.94 for West Branch 2.

Note: Per ORC 6137.12, in the case of open ditches, the permanent easement so used shall not be more than 25 feet from the top of the bank, measured at right angles thereto, and wherever practical the area shall be on one side of the ditch only.

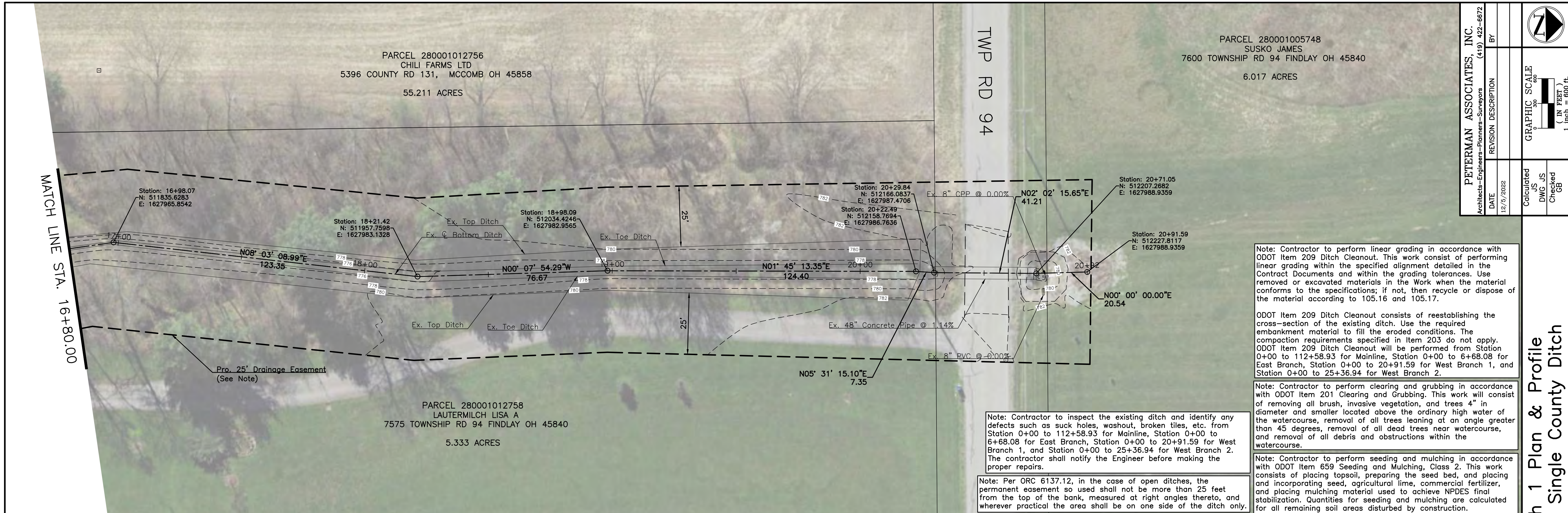
Note: Contractor to perform seeding and mulching in accordance with ODOT Item 659 Seeding and Mulching, Class 2. This work consists of placing topsoil, preparing the seed bed, and placing and incorporating seed, agricultural lime, commercial fertilizer, and placing mulching material used to achieve NPDES final stabilization. Quantities for seeding and mulching are calculated for all remaining soil areas disturbed by construction.

PEYERMAN ASSOCIATES, INC. Architects-Engineers-Planners-Surveyors (419) 422-6672	
DATE	REVISION DESCRIPTION
12/5/2022	
Calculated	Checked
DWG JS	GB
GRAPHIC SCALE (IN FEET) 1" = 20' ft	

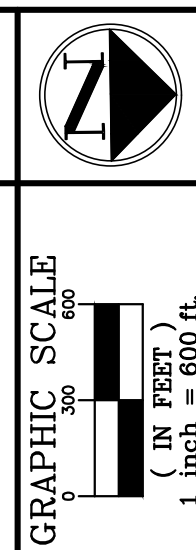


NO SUBCONTRACTOR SHOULD BE PROVIDED WITH A PARTIAL SET OF PLANS FOR EITHER BIDDING OR CONSTRUCTION PURPOSES WITHOUT FIRST TAKING AMPLE TIME TO REVIEW A COMPLETE SET IN ORDER TO DETERMINE FOR THEMSELVES THE INFORMATION AND DOCUMENTATION THEY WISH TO HAVE COPIED. THERE ARE MANY CROSS REFERENCES IN A SET OF CONSTRUCTION DOCUMENTS. ANY DISCREPANCIES SHOULD BE BROUGHT TO THE ATTENTION OF THE DESIGN PROFESSIONAL FOR FORMAL CLARIFICATION. SUBCONTRACTORS ARE RESPONSIBLE FOR BIDDING AND CONSTRUCTION IN ACCORDANCE WITH THE COMPLETE CONSTRUCTION DOCUMENTS, NOT SPECIFIC SHEETS. ONLY HAVING A PARTIAL SET OF DRAWINGS SHALL NOT BE ACCEPTED AS AN EXCUSE FOR DELAYS OR INCOMPLETE WORK.

West Branch 1 Plan & Profile
 Liberty-Reed Single County Ditch
 Liberty-Reed Single County Ditch Improvement Project
 Part of Sections 4, 5, 8, 9, & 16, Liberty Township, Hancock County, Ohio
 Project No 21-0156
 33/87



PETTERMAN ASSOCIATES, INC. Architects-Engineers-Planners-Surveyors (419) 422-6672	
DATE	12/5/2022
REVISION DESCRIPTION	
BY	



Note: Contractor to perform linear grading in accordance with ODOT Item 209 Ditch Cleanout. This work consist of performing linear grading within the specified alignment detailed in the Contract Documents and within the grading tolerances. Use removed or excavated materials in the Work when the material conforms to the specifications; if not, then recycle or dispose of the material according to 105.16 and 105.17.

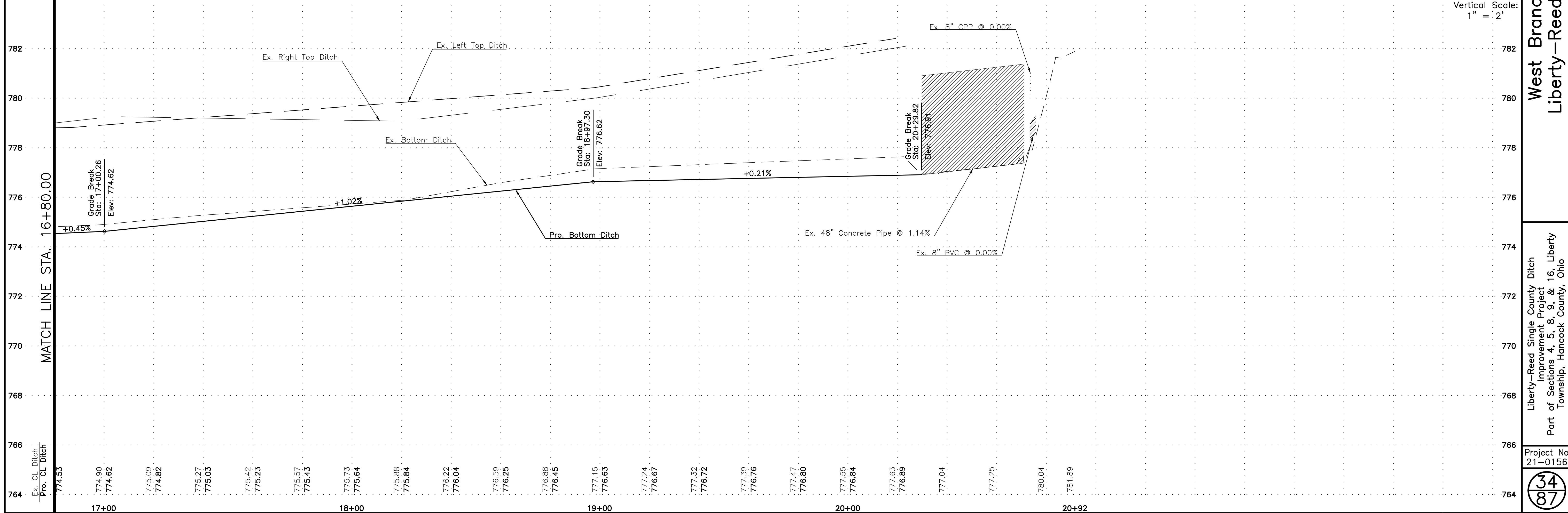
ODOT Item 209 Ditch Cleanout consists of reestablishing the cross-section of the existing ditch. Use the required embankment material to fill the eroded conditions. The compaction requirements specified in Item 203 do not apply. ODOT Item 209 Ditch Cleanout will be performed from Station 0+00 to 112+58.93 for Mainline, Station 0+00 to 6+68.08 for East Branch, Station 0+00 to 20+91.59 for West Branch 1, and Station 0+00 to 25+36.94 for West Branch 2.

Note: Contractor to perform clearing and grubbing in accordance with ODOT Item 201 Clearing and Grubbing. This work will consist of removing all brush, invasive vegetation, and trees 4" in diameter and smaller located above the ordinary high water of the watercourse, removal of all trees leaning at an angle greater than 45 degrees, removal of all dead trees near watercourse, and removal of all debris and obstructions within the watercourse.

Note: Contractor to perform seeding and mulching in accordance with ODOT Item 659 Seeding and Mulching, Class 2. This work consists of placing topsoil, preparing the seed bed, and placing and incorporating seed, agricultural lime, commercial fertilizer, and placing mulching material used to achieve NPDES final stabilization. Quantities for seeding and mulching are calculated for all remaining soil areas disturbed by construction.

Note: Contractor to inspect the existing ditch and identify any defects such as suck holes, washout, broken tiles, etc. from Station 0+00 to 112+58.93 for Mainline, Station 0+00 to 6+68.08 for East Branch, Station 0+00 to 20+91.59 for West Branch 1, and Station 0+00 to 25+36.94 for West Branch 2. The contractor shall notify the Engineer before making the proper repairs.


Note: Per ORC 6137.12, in the case of open ditches, the permanent easement so used shall not be more than 25 feet from the top of the bank, measured at right angles thereto, and wherever practical the area shall be on one side of the ditch only.



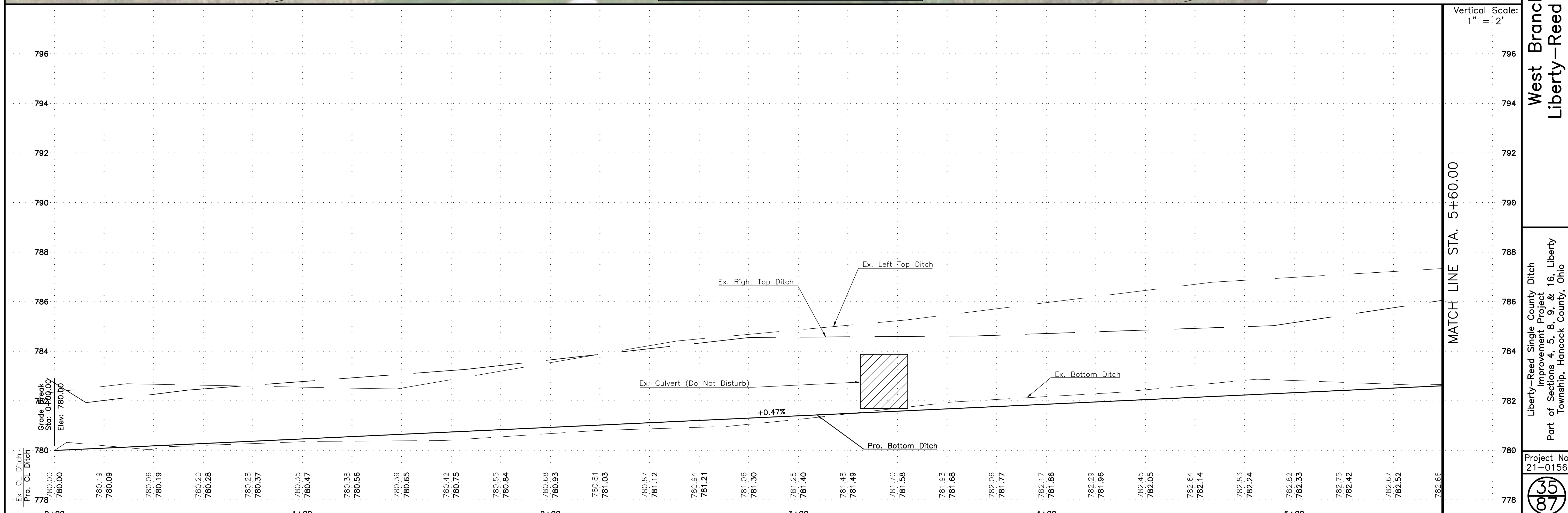
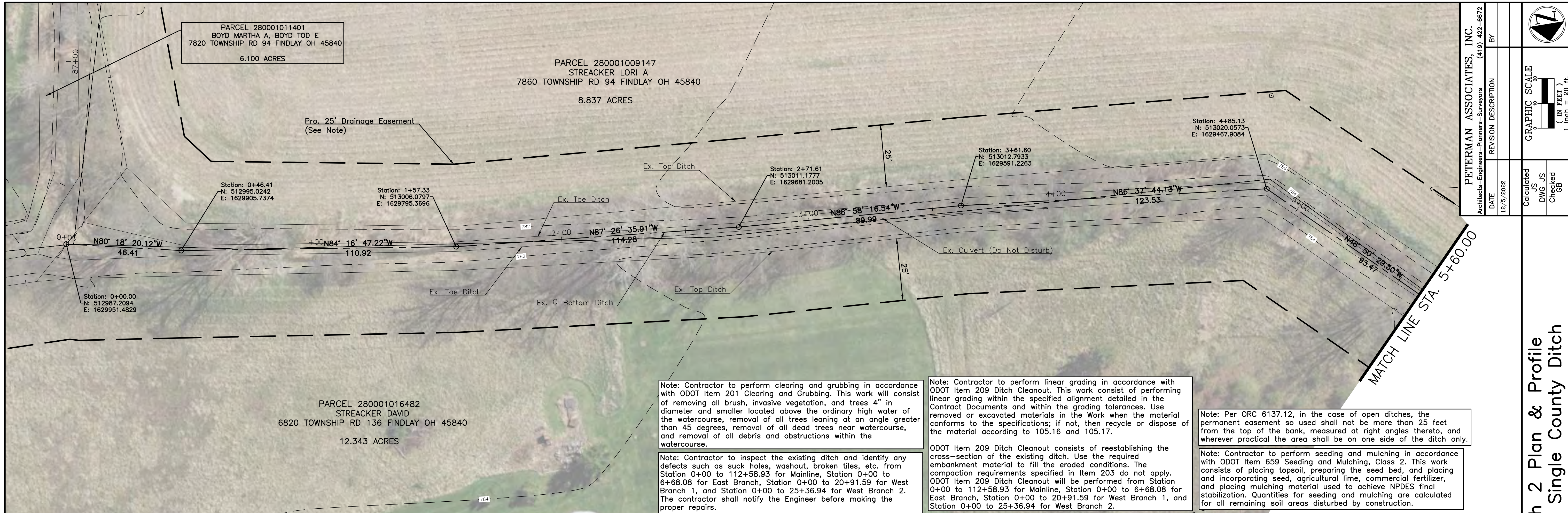
West Branch 1 Plan & Profile
Liberty-Reed Single County Ditch

Liberty-Reed Single County Ditch
 Improvement Project
 Part of Sections 4, 5, 8, 9, & 16, Liberty
 Township, Hancock County, Ohio

Project No
21-0156



NO SUBCONTRACTOR SHOULD BE PROVIDED WITH A PARTIAL SET OF PLANS FOR EITHER BIDDING OR CONSTRUCTION PURPOSES WITHOUT FIRST TAKING AMPLE TIME TO REVIEW A COMPLETE SET IN ORDER TO DETERMINE FOR THEMSELVES THE INFORMATION AND DOCUMENTATION THEY WISH TO HAVE COPIED. THERE ARE MANY CROSS REFERENCES IN A SET OF CONSTRUCTION DOCUMENTS. ANY DISCREPANCIES SHOULD BE BROUGHT TO THE ATTENTION OF THE DESIGN PROFESSIONAL FOR FORMAL CLARIFICATION. SUBCONTRACTORS ARE RESPONSIBLE FOR BIDDING AND CONSTRUCTION IN ACCORDANCE WITH THE COMPLETE CONSTRUCTION DOCUMENTS, NOT SPECIFIC SHEETS. ONLY HAVING A PARTIAL SET OF DRAWINGS SHALL NOT BE ACCEPTED AS AN EXCUSE FOR DELAYS OR INCOMPLETE WORK.



NO SUBCONTRACTOR SHOULD BE PROVIDED WITH A PARTIAL SET OF PLANS FOR EITHER BIDDING OR CONSTRUCTION PURPOSES WITHOUT FIRST TAKING AMPLE TIME TO REVIEW A COMPLETE SET IN ORDER TO DETERMINE FOR THEMSELVES THE INFORMATION AND DOCUMENTATION THEY WISH TO HAVE COPIED. THERE ARE MANY CROSS REFERENCES IN A SET OF CONSTRUCTION DOCUMENTS. ANY DISCREPANCIES SHOULD BE BROUGHT TO THE ATTENTION OF THE DESIGN PROFESSIONAL FOR FORMAL CLARIFICATION. SUBCONTRACTORS ARE RESPONSIBLE FOR BIDDING AND CONSTRUCTION IN ACCORDANCE WITH THE COMPLETE CONSTRUCTION DOCUMENTS, NOT SPECIFIC SHEETS. ONLY HAVING A PARTIAL SET OF DRAWINGS SHALL NOT BE ACCEPTED AS AN EXCUSE FOR DELAYS OR INCOMPLETE WORK.

PETTERMAN ASSOCIATES, INC.
 Architects-Engineers-Planners-Surveyors (419) 422-6672

DATE	REVISION DESCRIPTION	BY
12/5/2022		

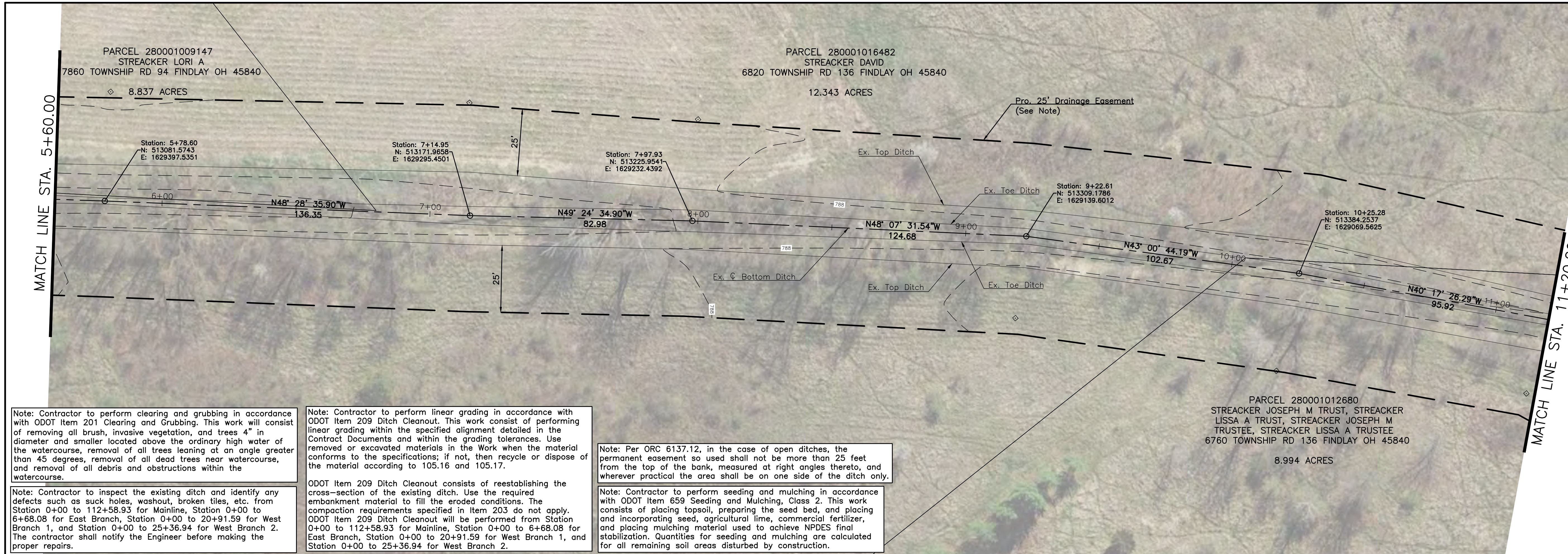
Calculated: JS
 DWG: JS
 Checked: GB

GRAPHIC SCALE
 1" = 20' (IN FEET)
 1" = 20' (IN FEET)

West Branch 2 Plan & Profile
 Liberty-Reed Single County Ditch

Liberty-Reed Single County Ditch
 Improvement Project
 Part of Sections 4, 5, 8, 9, & 16, Liberty
 Township, Hancock County, Ohio

Project No
 21-0156



Note: Contractor to perform clearing and grubbing in accordance with ODOT Item 201 Clearing and Grubbing. This work will consist of removing all brush, invasive vegetation, and trees 4" in diameter and smaller located above the ordinary high water of the watercourse, removal of all trees leaning at an angle greater than 45 degrees, removal of all dead trees near watercourse, and removal of all debris and obstructions within the watercourse.

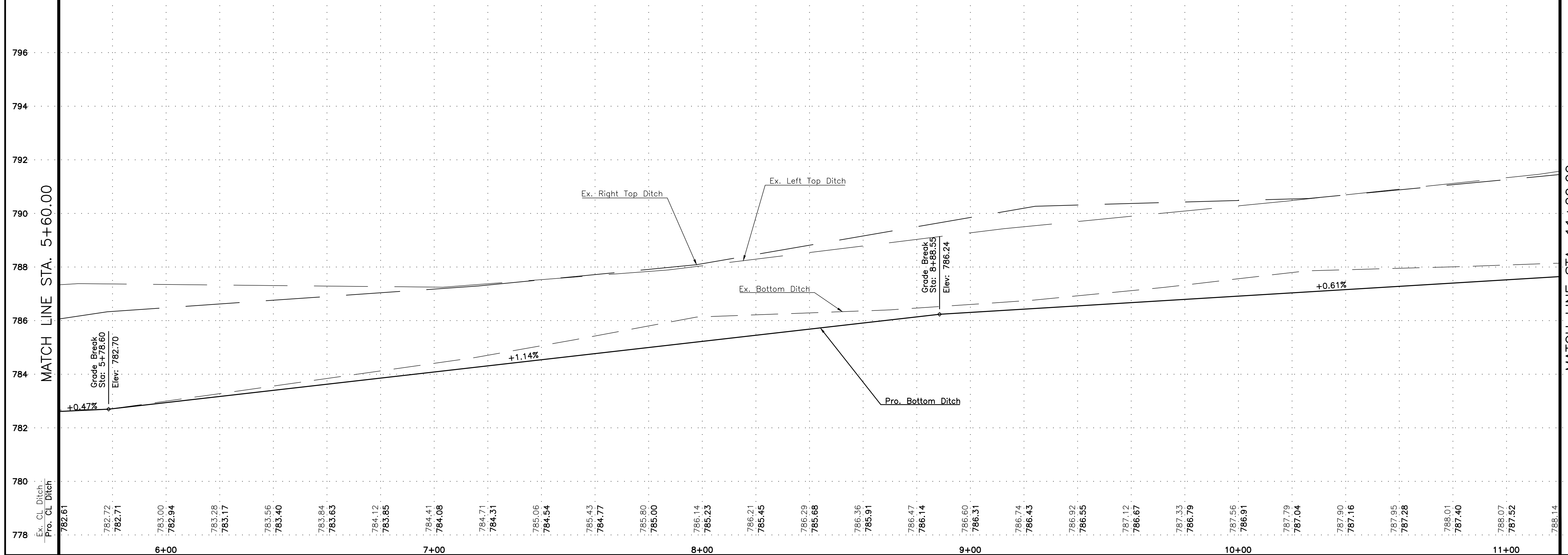
Note: Contractor to perform linear grading in accordance with ODOT Item 209 Ditch Cleanout. This work consist of performing linear grading within the specified alignment detailed in the Contract Documents and within the grading tolerances. Use removed or excavated materials in the Work when the material conforms to the specifications; if not, then recycle or dispose of the material according to 105.16 and 105.17.

Note: Per ORC 6137.12, in the case of open ditches, the permanent easement so used shall not be more than 25 feet from the top of the bank, measured at right angles thereto, and wherever practical the area shall be on one side of the ditch only.

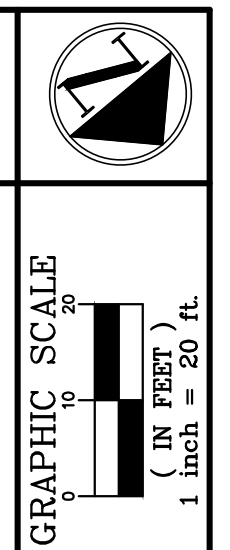
Note: Contractor to inspect the existing ditch and identify any defects such as suck holes, washout, broken tiles, etc. from Station 0+00 to 112+58.93 for Mainline, Station 0+00 to 6+68.08 for East Branch, Station 0+00 to 20+91.59 for West Branch 1, and Station 0+00 to 25+36.94 for West Branch 2. The contractor shall notify the Engineer before making the proper repairs.

ODOT Item 209 Ditch Cleanout consists of reestablishing the cross-section of the existing ditch. Use the required embankment material to fill the eroded conditions. The compaction requirements specified in Item 203 do not apply. ODOT Item 209 Ditch Cleanout will be performed from Station 0+00 to 112+58.93 for Mainline, Station 0+00 to 6+68.08 for East Branch, Station 0+00 to 20+91.59 for West Branch 1, and Station 0+00 to 25+36.94 for West Branch 2.

Note: Contractor to perform seeding and mulching in accordance with ODOT Item 659 Seeding and Mulching, Class 2. This work consists of placing topsoil, preparing the seed bed, and placing and incorporating seed, agricultural lime, commercial fertilizer, and placing mulching material used to achieve NPDES final stabilization. Quantities for seeding and mulching are calculated for all remaining soil areas disturbed by construction.



PETTERMAN ASSOCIATES, INC. Architects-Engineers-Planners-Surveyors (419) 422-6672	
DATE	REVISION DESCRIPTION
11/28/2022	
BY	
Checked	GB
DWG. JS	
Calculated	

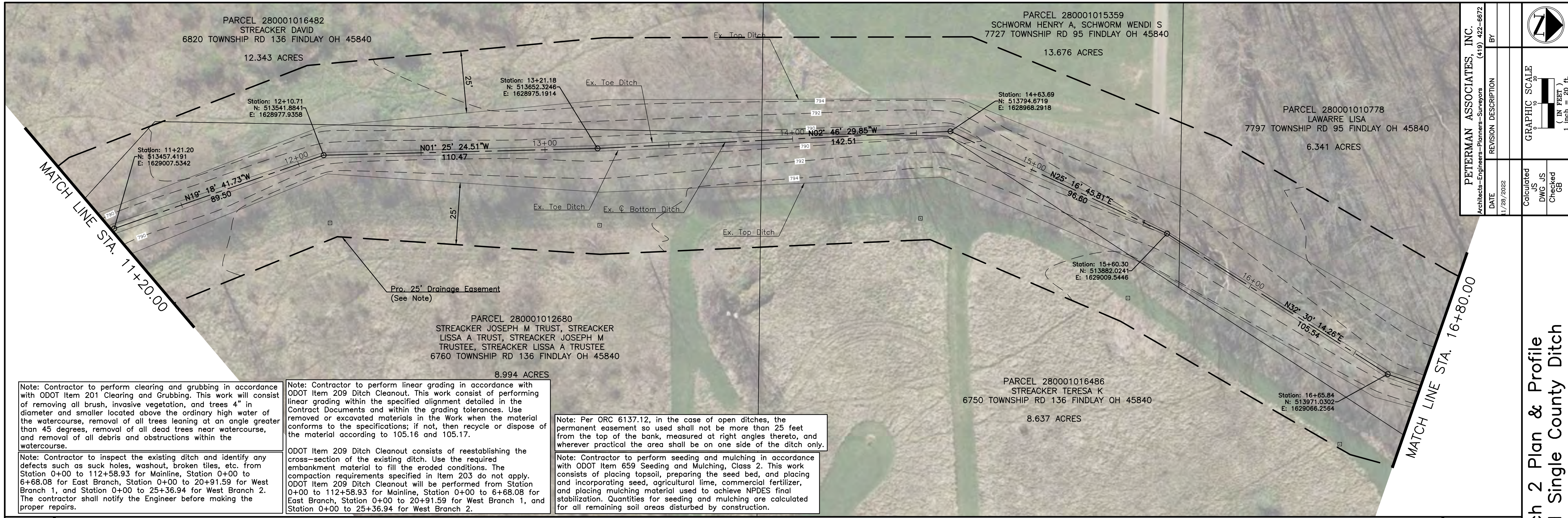


West Branch 2 Plan & Profile
Liberty-Reed Single County Ditch

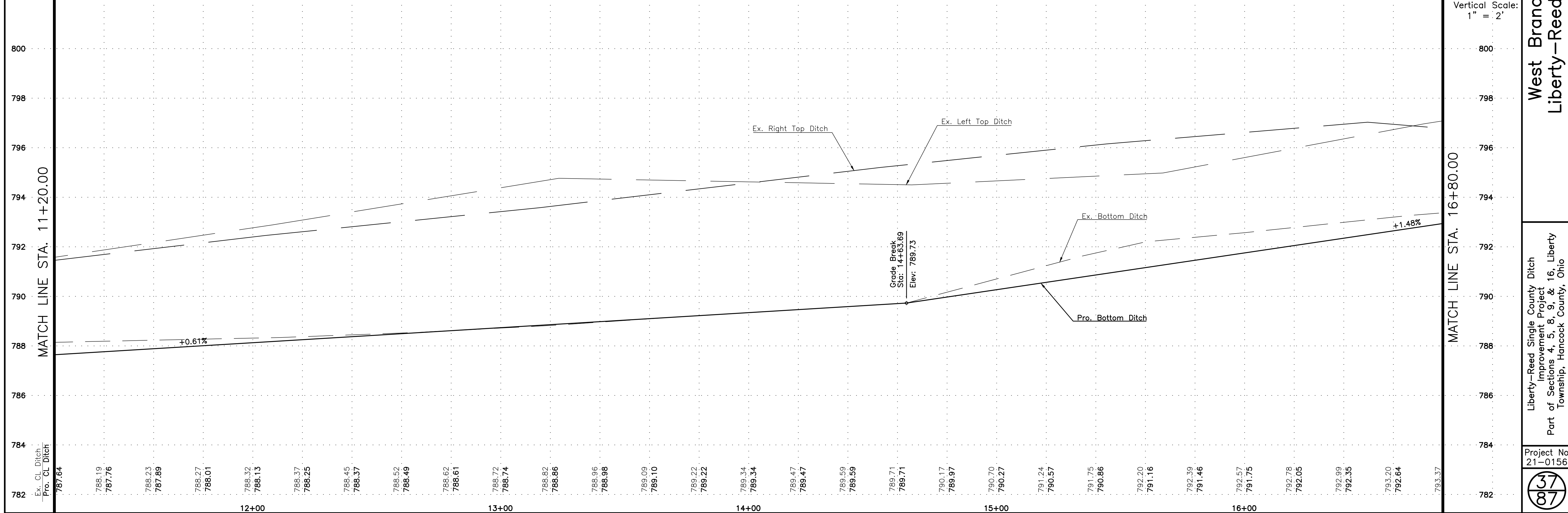
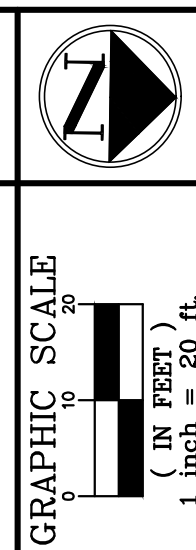
Liberty-Reed Single County Ditch
 Improvement Project
 Part of Sections 4, 5, 8, 9, & 16, Liberty
 Township, Hancock County, Ohio

Project No
 21-0156

NO SUBCONTRACTOR SHOULD BE PROVIDED WITH A PARTIAL SET OF PLANS FOR EITHER BIDDING OR CONSTRUCTION PURPOSES WITHOUT FIRST TAKING AMPLE TIME TO REVIEW A COMPLETE SET IN ORDER TO DETERMINE FOR THEMSELVES THE INFORMATION AND DOCUMENTATION THEY WISH TO HAVE COPIED. THERE ARE MANY CROSS REFERENCES IN A SET OF CONSTRUCTION DOCUMENTS. ANY DISCREPANCIES SHOULD BE BROUGHT TO THE ATTENTION OF THE DESIGN PROFESSIONAL FOR FORMAL CLARIFICATION. SUBCONTRACTORS ARE RESPONSIBLE FOR BIDDING AND CONSTRUCTION IN ACCORDANCE WITH THE COMPLETE CONSTRUCTION DOCUMENTS, NOT SPECIFIC SHEETS. ONLY HAVING A PARTIAL SET OF DRAWINGS SHALL NOT BE ACCEPTED AS AN EXCUSE FOR DELAYS OR INCOMPLETE WORK.



PETTERMAN ASSOCIATES, INC.	
Architects-Engineers-Planners-Surveyors (419) 422-8672	
DATE	11/28/2022
REVISION DESCRIPTION	
BY	
Checked	JS
DWG	JS
Checked	GB
Calculated	GB



NO SUBCONTRACTOR SHOULD BE PROVIDED WITH A PARTIAL SET OF PLANS FOR EITHER BIDDING OR CONSTRUCTION PURPOSES WITHOUT FIRST TAKING AMPLE TIME TO REVIEW A COMPLETE SET IN ORDER TO DETERMINE FOR THEMSELVES THE INFORMATION AND DOCUMENTATION THEY WISH TO HAVE COPIED. THERE ARE MANY CROSS REFERENCES IN A SET OF CONSTRUCTION DOCUMENTS. ANY DISCREPANCIES SHOULD BE BROUGHT TO THE ATTENTION OF THE DESIGN PROFESSIONAL FOR FORMAL CLARIFICATION. SUBCONTRACTORS ARE RESPONSIBLE FOR BIDDING AND CONSTRUCTION IN ACCORDANCE WITH THE COMPLETE CONSTRUCTION DOCUMENTS, NOT SPECIFIC SHEETS. ONLY HAVING A PARTIAL SET OF DRAWINGS SHALL NOT BE ACCEPTED AS AN EXCUSE FOR DELAYS OR INCOMPLETE WORK.

West Branch 2 Plan & Profile
Liberty-Reed Single County Ditch

Liberty-Reed Single County Ditch
 Improvement Project
 Part of Sections 4, 5, 8, 9, & 16, Liberty
 Township, Hancock County, Ohio

Project No
 21-0156

Note: Contractor to perform clearing and grubbing in accordance with ODOT Item 201 Clearing and Grubbing. This work will consist of removing all brush, invasive vegetation, and trees 4" in diameter and smaller located above the ordinary high water of the watercourse, removal of all trees leaning at an angle greater than 45 degrees, removal of all dead trees near watercourse, and removal of all debris and obstructions within the watercourse.

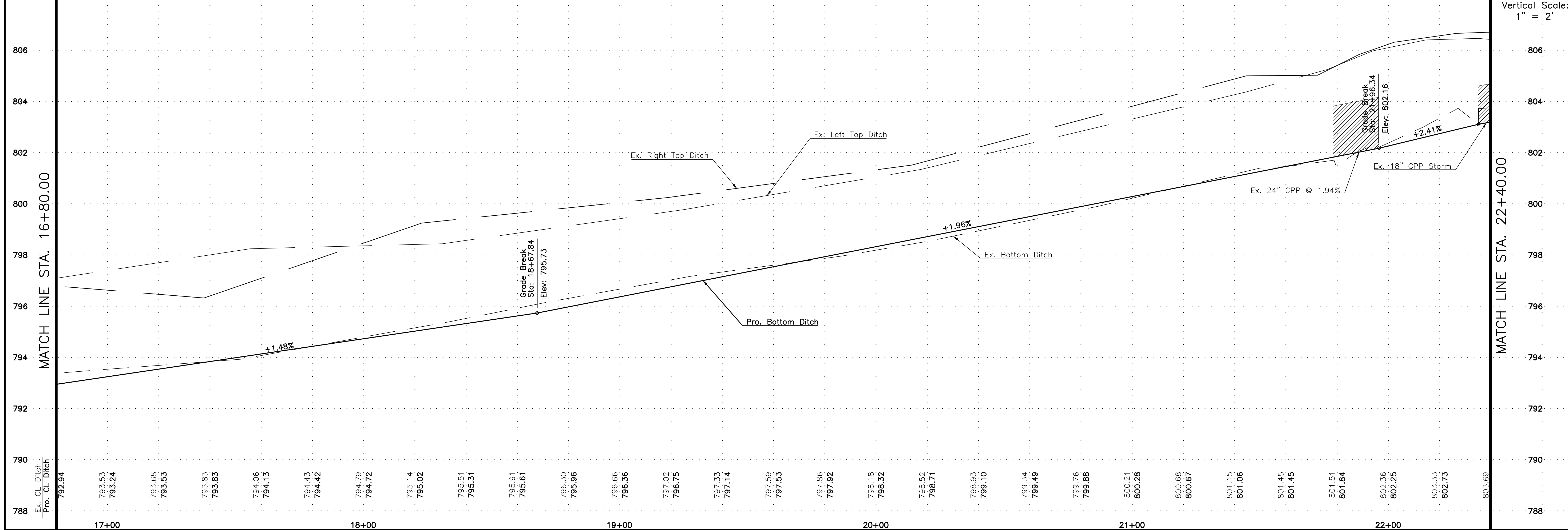
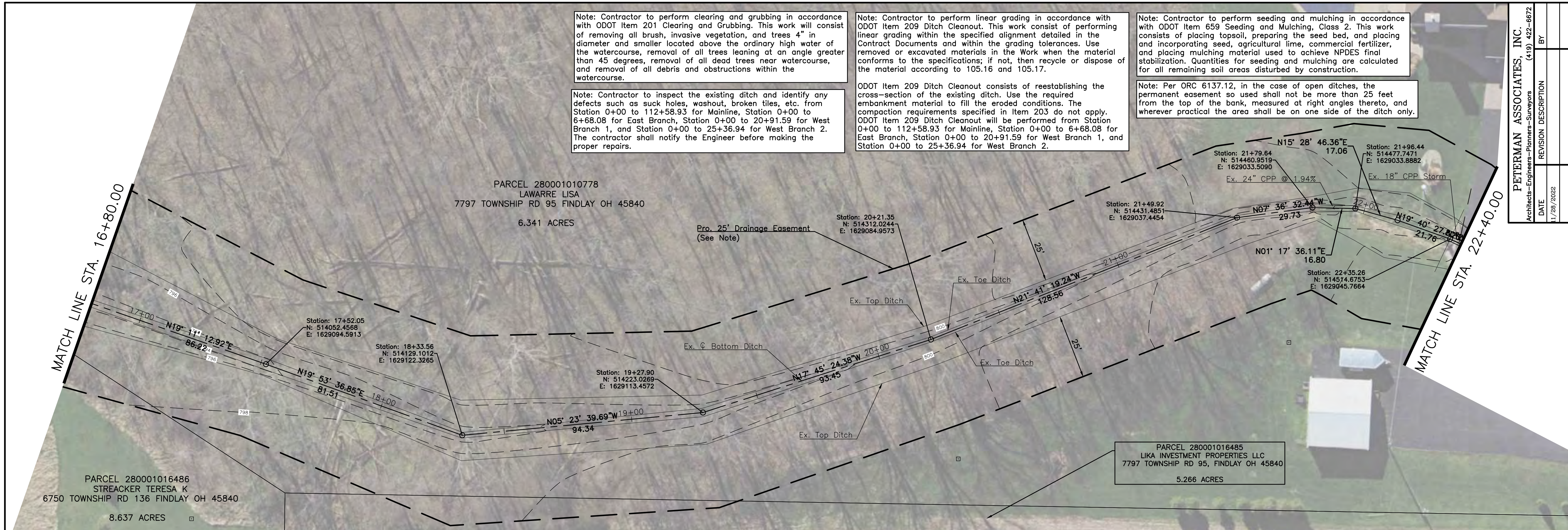
Note: Contractor to perform linear grading in accordance with ODOT Item 209 Ditch Cleanout. This work consist of performing linear grading within the specified alignment detailed in the Contract Documents and within the grading tolerances. Use removed or excavated materials in the Work when the material conforms to the specifications; if not, then recycle or dispose of the material according to 105.16 and 105.17.

Note: Contractor to perform seeding and mulching in accordance with ODOT Item 659 Seeding and Mulching, Class 2. This work consists of placing topsoil, preparing the seed bed, and placing and incorporating seed, agricultural lime, commercial fertilizer, and placing mulching material used to achieve NPDES final stabilization. Quantities for seeding and mulching are calculated for all remaining soil areas disturbed by construction.

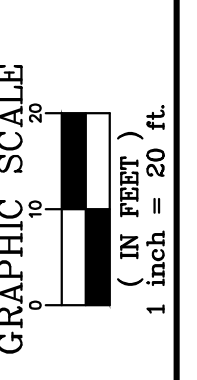
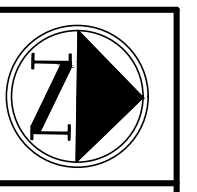
Note: Contractor to inspect the existing ditch and identify any defects such as suck holes, washout, broken tiles, etc. from Station 0+00 to 112+58.93 for Mainline, Station 0+00 to 6+68.08 for East Branch, Station 0+00 to 20+91.59 for West Branch 1, and Station 0+00 to 25+36.94 for West Branch 2. The contractor shall notify the Engineer before making the proper repairs.

ODOT Item 209 Ditch Cleanout consists of reestablishing the cross-section of the existing ditch. Use the required embankment material to fill the eroded conditions. The compaction requirements specified in Item 203 do not apply. ODOT Item 209 Ditch Cleanout will be performed from Station 0+00 to 112+58.93 for Mainline, Station 0+00 to 6+68.08 for East Branch, Station 0+00 to 20+91.59 for West Branch 1, and Station 0+00 to 25+36.94 for West Branch 2.

Note: Per ORC 6137.12, in the case of open ditches, the permanent easement so used shall not be more than 25 feet from the top of the bank, measured at right angles thereto, and wherever practical the area shall be on one side of the ditch only.



PETTERMAN ASSOCIATES, INC. Architects-Engineers-Planners-Surveyors		BY
DATE	REVISION DESCRIPTION	
11/28/2022		
Calculated	J.S.	
Checked	D.M.G.	
Checked	G.B.	



West Branch 2 Plan & Profile
Liberty-Reed Single County Ditch

Liberty-Reed Single County Ditch
Improvement Project
Part of Sections 4, 5, 8, 9, & 16, Liberty
Township, Hancock County, Ohio

Project No
21-0156

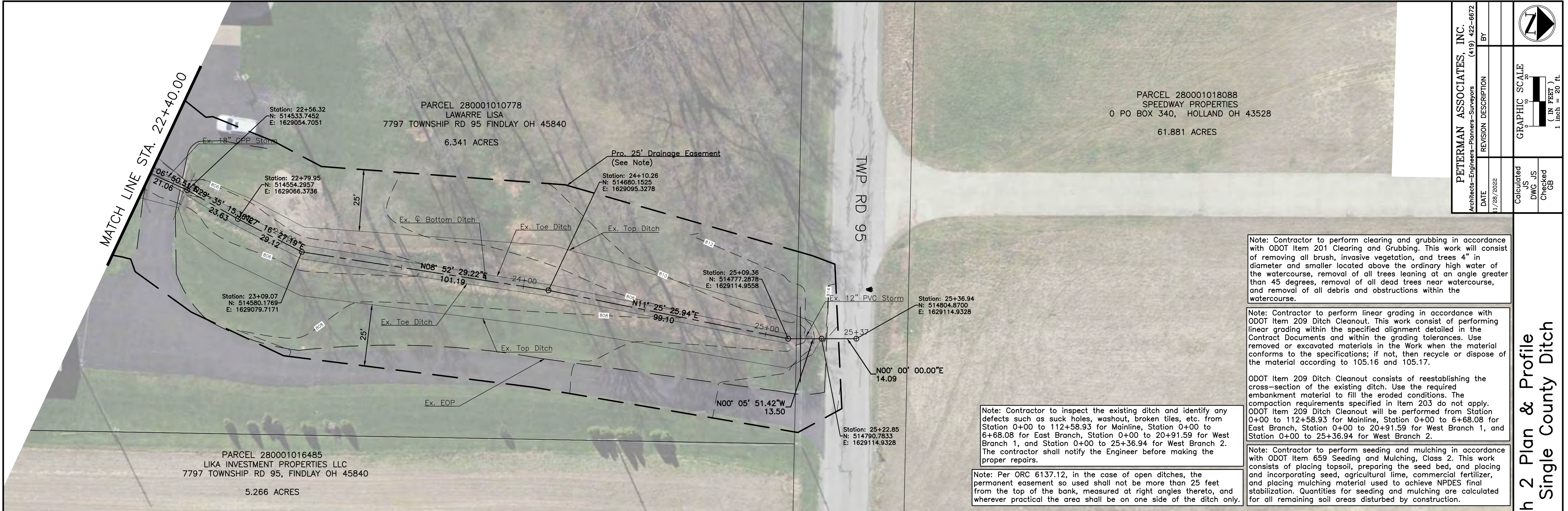
NO SUBCONTRACTOR SHOULD BE PROVIDED WITH A PARTIAL SET OF PLANS FOR EITHER BIDDING OR CONSTRUCTION PURPOSES WITHOUT FIRST TAKING AMPLE TIME TO REVIEW A COMPLETE SET IN ORDER TO DETERMINE FOR THEMSELVES THE INFORMATION AND DOCUMENTATION THEY WISH TO HAVE COPIED. THERE ARE MANY CROSS REFERENCES IN A SET OF CONSTRUCTION DOCUMENTS. ANY DISCREPANCIES SHOULD BE BROUGHT TO THE ATTENTION OF THE DESIGN PROFESSIONAL FOR FORMAL CLARIFICATION. SUBCONTRACTORS ARE RESPONSIBLE FOR BIDDING AND CONSTRUCTION IN ACCORDANCE WITH THE COMPLETE CONSTRUCTION DOCUMENTS, NOT SPECIFIC SHEETS. ONLY HAVING A PARTIAL SET OF DRAWINGS SHALL NOT BE ACCEPTED AS AN EXCUSE FOR DELAYS OR INCOMPLETE WORK.

PETTERMAN ASSOCIATES, INC.
 Architects-Engineers-Planners-Surveyors
 (419) 422-6672

DATE	REVISION DESCRIPTION	BY
11/28/2022		

Calculated
 JS
 DWG JS
 Checked
 GB

GRAPHIC SCALE
 0 10 20
 (IN FEET)
 1 INCH = 20 FT.



Note: Contractor to perform clearing and grubbing in accordance with ODOT Item 201 Clearing and Grubbing. This work will consist of removing all brush, invasive vegetation, and trees 4" in diameter and smaller located above the ordinary high water of the watercourse, removal of all trees leaning at an angle greater than 45 degrees, removal of all dead trees near watercourse, and removal of all debris and obstructions within the watercourse.

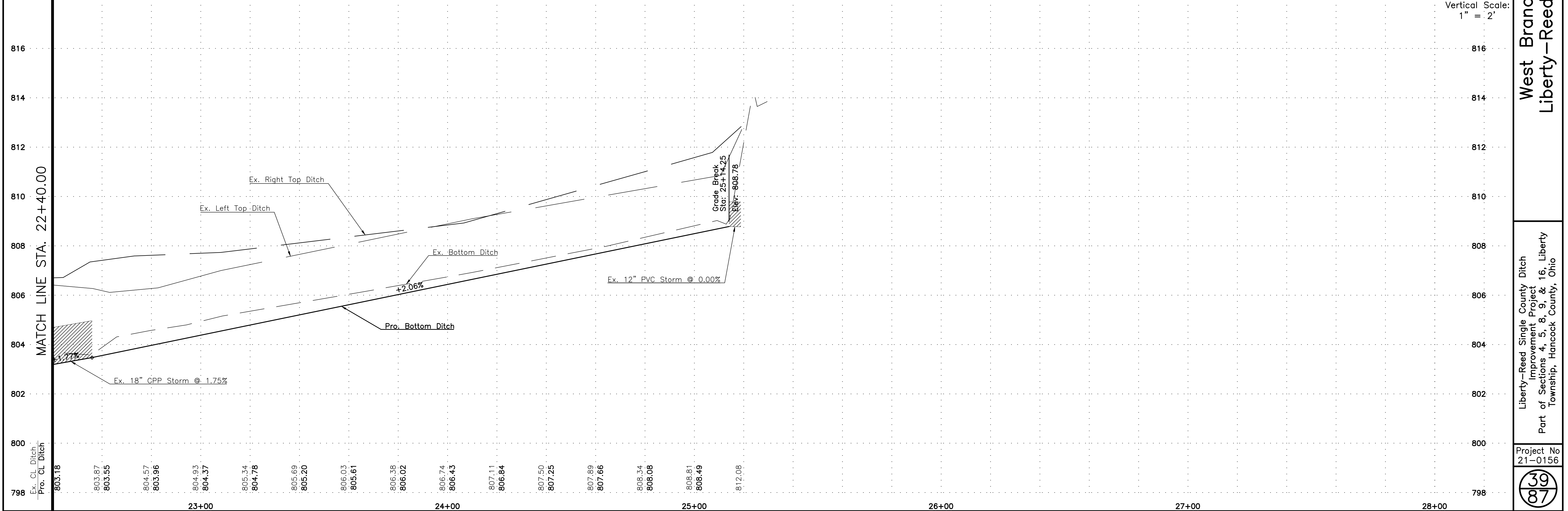
Note: Contractor to perform linear grading in accordance with ODOT Item 209 Ditch Cleanout. This work consist of performing linear grading within the specified alignment detailed in the Contract Documents and within the grading tolerances. Use removed or excavated materials in the Work when the material conforms to the specifications; if not, then recycle or dispose of the material according to 105.16 and 105.17.

ODOT Item 209 Ditch Cleanout consists of reestablishing the cross-section of the existing ditch. Use the required embankment material to fill the eroded conditions. The compaction requirements specified in Item 203 do not apply. ODOT Item 209 Ditch Cleanout will be performed from Station 0+00 to 112+58.93 for Mainline, Station 0+00 to 6+68.08 for East Branch, Station 0+00 to 20+91.59 for West Branch 1, and Station 0+00 to 25+36.94 for West Branch 2.

Note: Contractor to perform seeding and mulching in accordance with ODOT Item 659 Seeding and Mulching, Class 2. This work consists of placing topsoil, preparing the seed bed, and placing and incorporating seed, agricultural lime, commercial fertilizer, and placing mulching material used to achieve NPDES final stabilization. Quantities for seeding and mulching are calculated for all remaining soil areas disturbed by construction.

Note: Contractor to inspect the existing ditch and identify any defects such as suck holes, washout, broken tiles, etc. from Station 0+00 to 112+58.93 for Mainline, Station 0+00 to 6+68.08 for East Branch, Station 0+00 to 20+91.59 for West Branch 1, and Station 0+00 to 25+36.94 for West Branch 2. The contractor shall notify the Engineer before making the proper repairs.

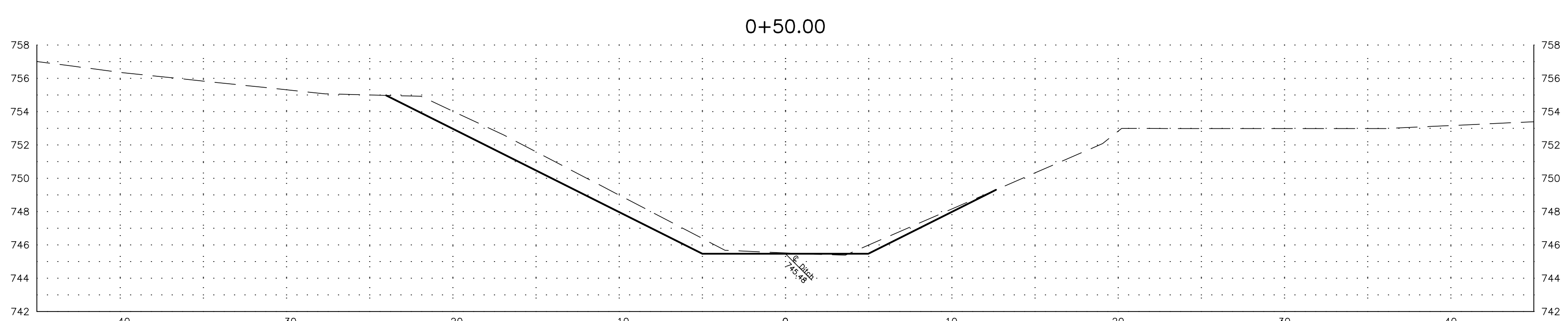
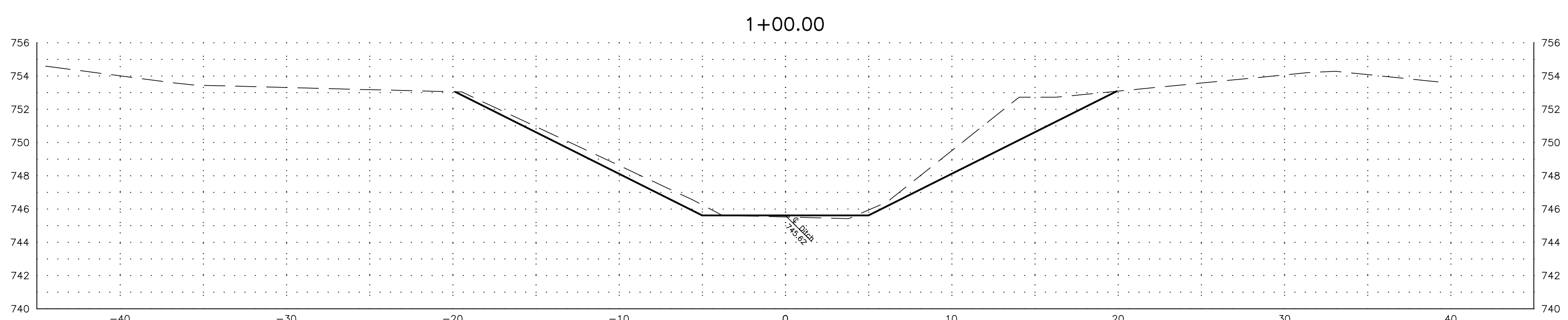
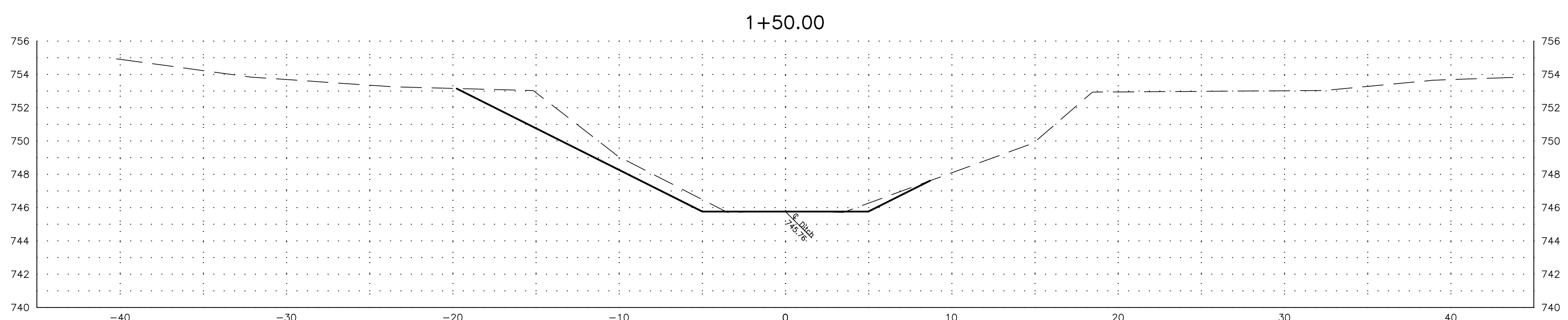
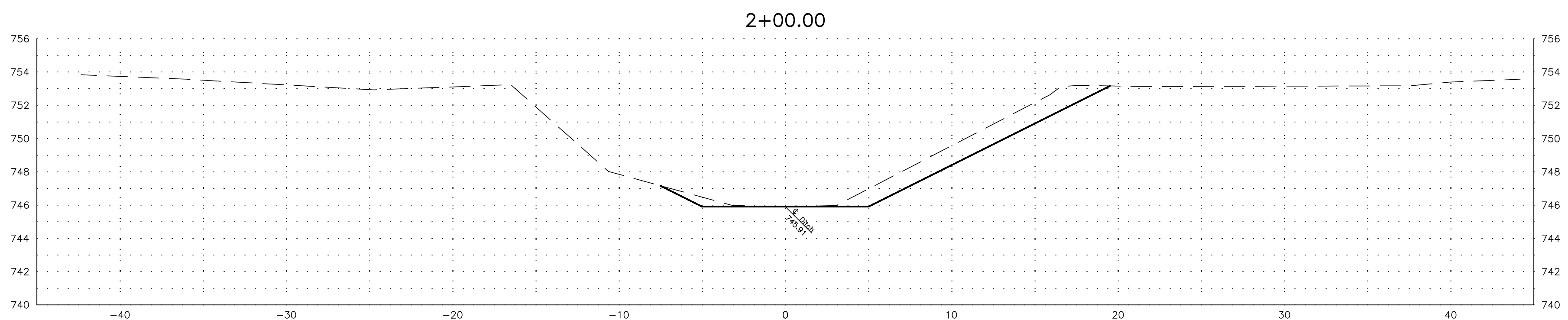
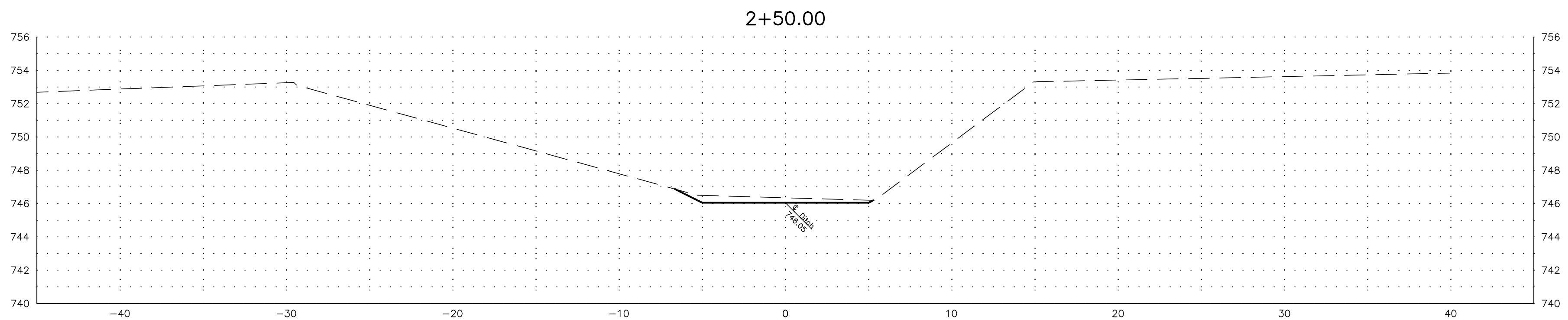
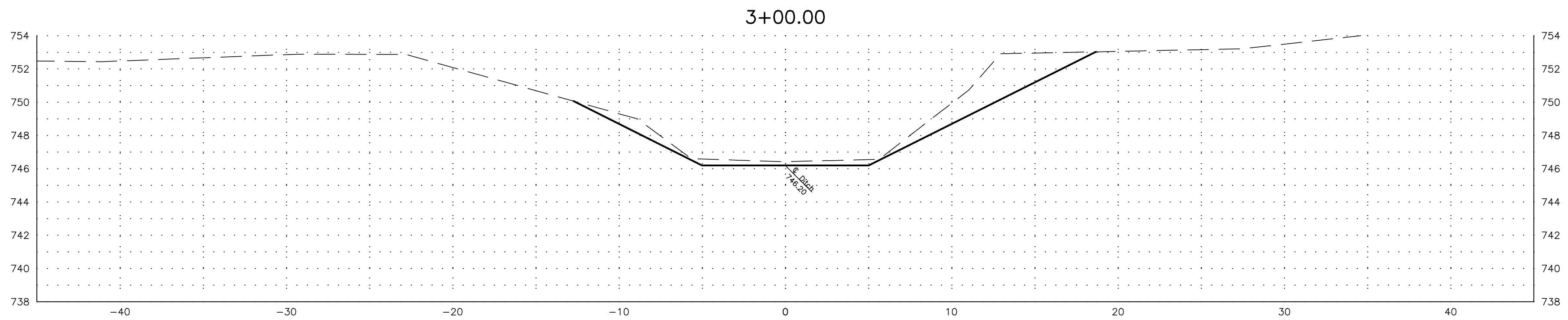
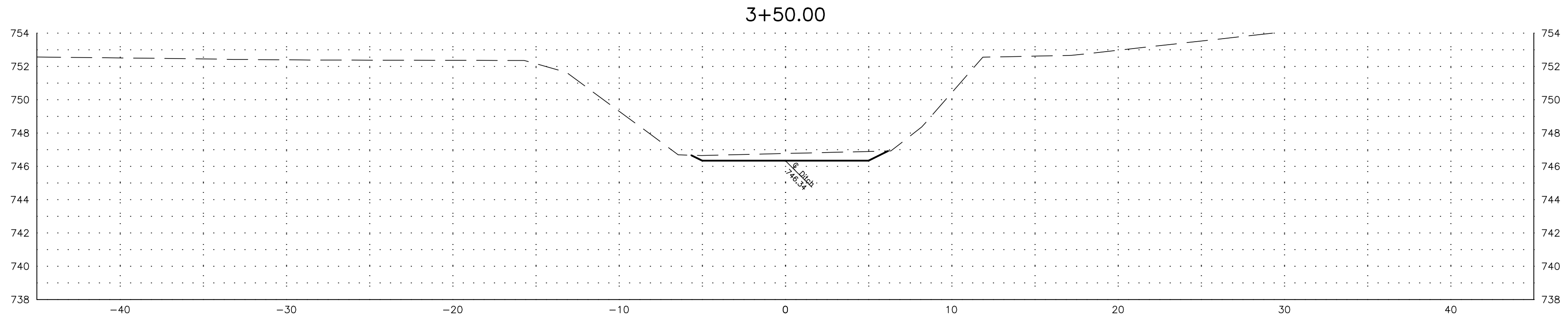
Note: Per ORC 6137.12, in the case of open ditches, the permanent easement so used shall not be more than 25 feet from the top of the bank, measured at right angles thereto, and wherever practical the area shall be on one side of the ditch only.




West Branch 2 Plan & Profile
 Liberty-Reed Single County Ditch
 Liberty-Reed Single County Ditch Improvement Project
 Part of Sections 4, 5, 8, 9, & 16, Liberty Township, Hancock County, Ohio
 Project No 21-0156
 39
 87

NO SUBCONTRACTOR SHOULD BE PROVIDED WITH A PARTIAL SET OF PLANS FOR EITHER BIDDING OR CONSTRUCTION PURPOSES WITHOUT FIRST TAKING AMPLE TIME TO REVIEW A COMPLETE SET IN ORDER TO DETERMINE FOR THEMSELVES THE INFORMATION AND DOCUMENTATION THEY WISH TO HAVE COPIED. THERE ARE MANY CROSS REFERENCES IN A SET OF CONSTRUCTION DOCUMENTS. ANY DISCREPANCIES SHOULD BE BROUGHT TO THE ATTENTION OF THE DESIGN PROFESSIONAL FOR FORMAL CLARIFICATION. SUBCONTRACTORS ARE RESPONSIBLE FOR BIDDING AND CONSTRUCTION IN ACCORDANCE WITH THE COMPLETE CONSTRUCTION DOCUMENTS, NOT SPECIFIC SHEETS. ONLY HAVING A PARTIAL SET OF DRAWINGS SHALL NOT BE ACCEPTED AS AN EXCUSE FOR DELAYS OR INCOMPLETE WORK.

TO SUPERINTENDENT SHOULD BE PROVIDED WITH A PARTIAL SET OF PLANS FOR EITHER BIDDING OR CONSTRUCTION PURPOSES WITHOUT TAKING ANY TIME TO REVIEW A COMPLETE SET IN ORDER TO PREPARE FOR TENDERS. THE INFORMATION AND DOCUMENTATION THEY MUST HAVE COPIED. THERE ARE MANY CROSS REFERENCES IN A SET OF CONSTRUCTION DOCUMENTS. ANY DISCREPANCIES SHOULD BE BROUGHT TO THE ATTENTION OF THE DESIGN PROFESSIONAL FOR FORMAL CLARIFICATION. SUBCONTRACTORS ARE RESPONSIBLE FOR BIDDING AND CONSTRUCTION IN ACCORDANCE WITH THE COMPLETE CONSTRUCTION DOCUMENTS, NOT SPECIFIC SHEETS. ONLY HAVING A PARTIAL SET OF DRAWINGS SHALL NOT BE ACCEPTED AS AN EXCUSE FOR DETAILS OR INCOMPLETE WORK.



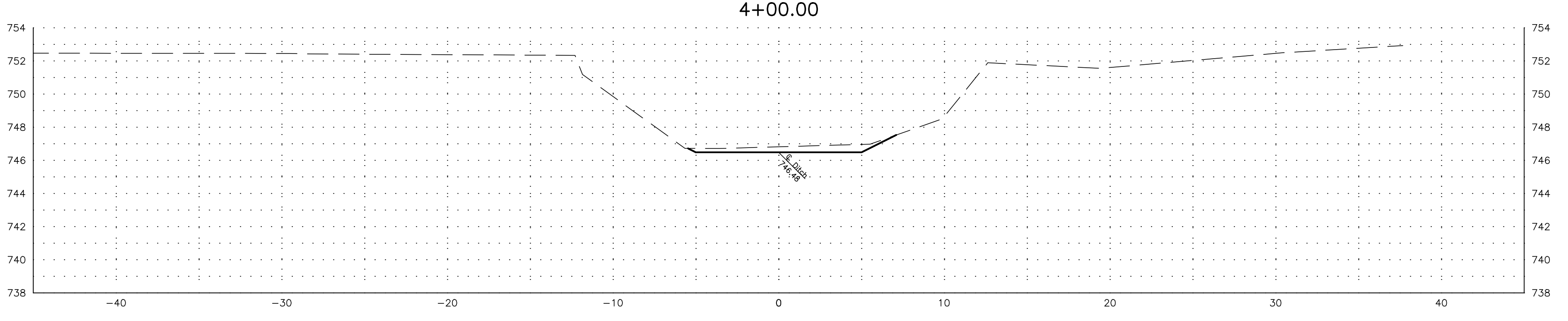
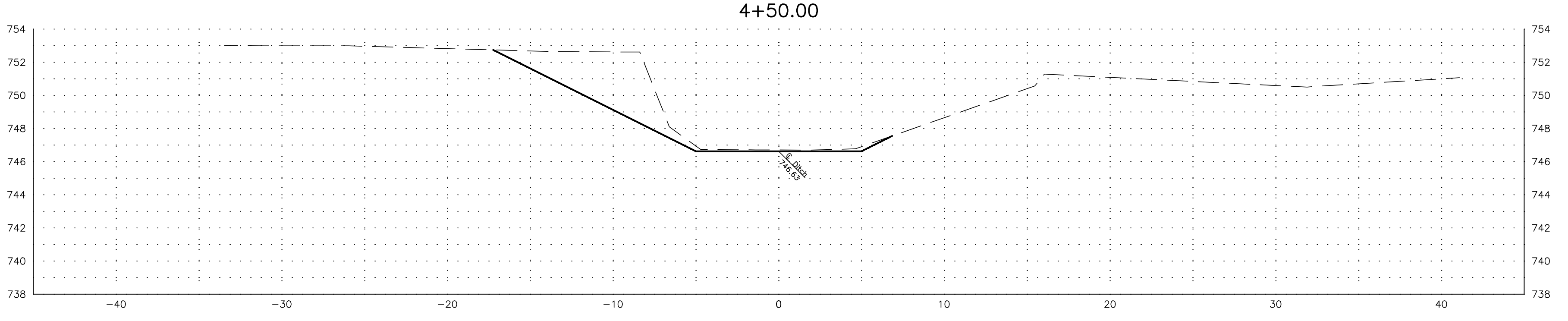
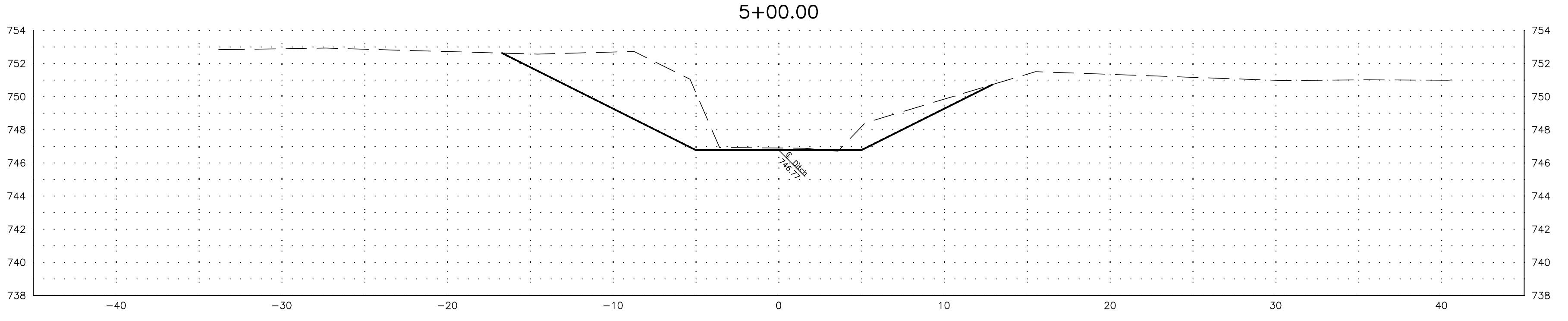
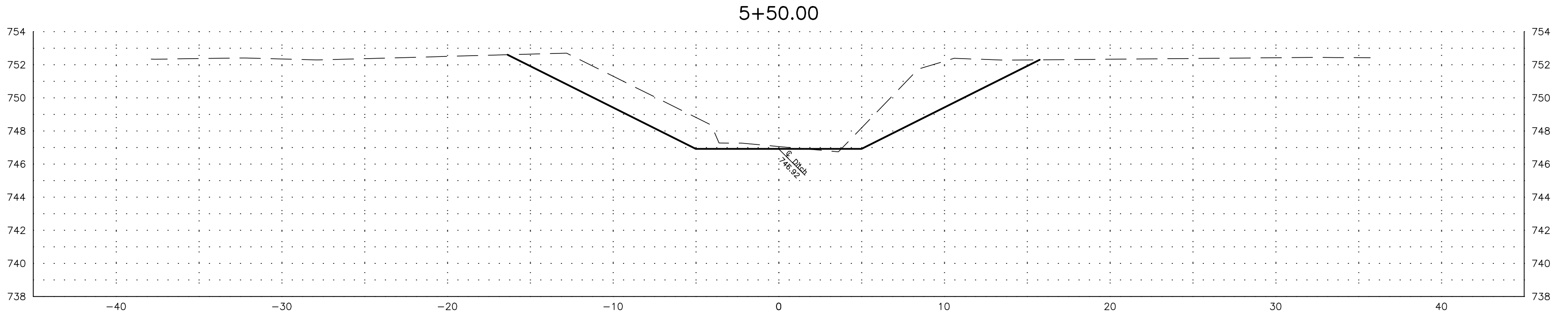
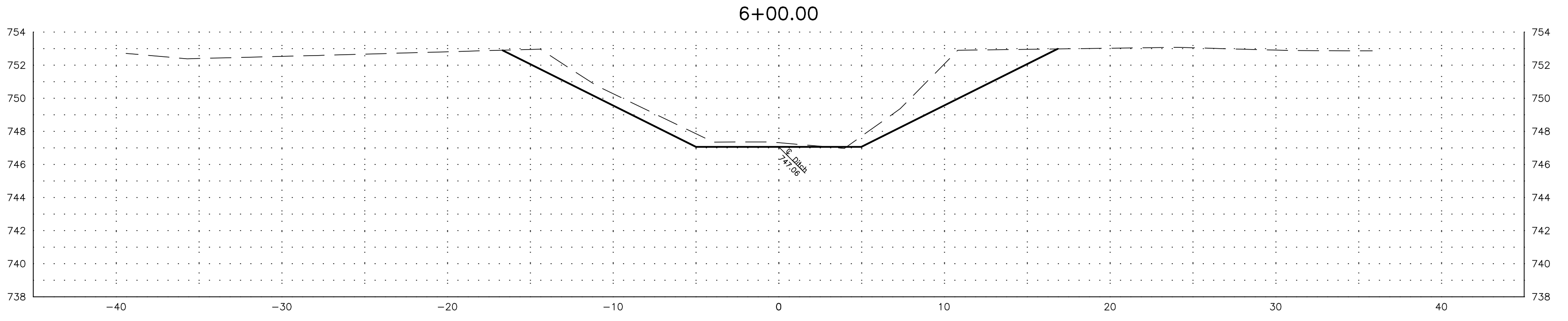
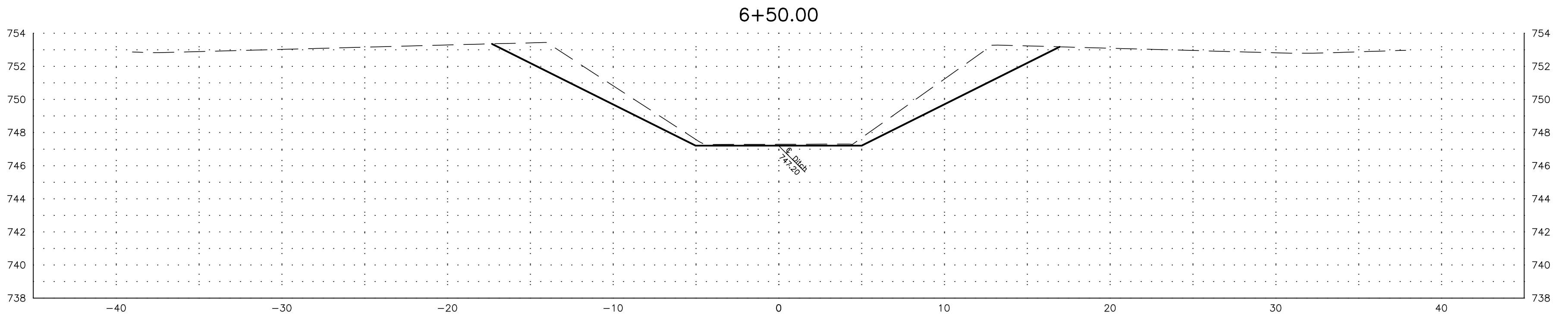
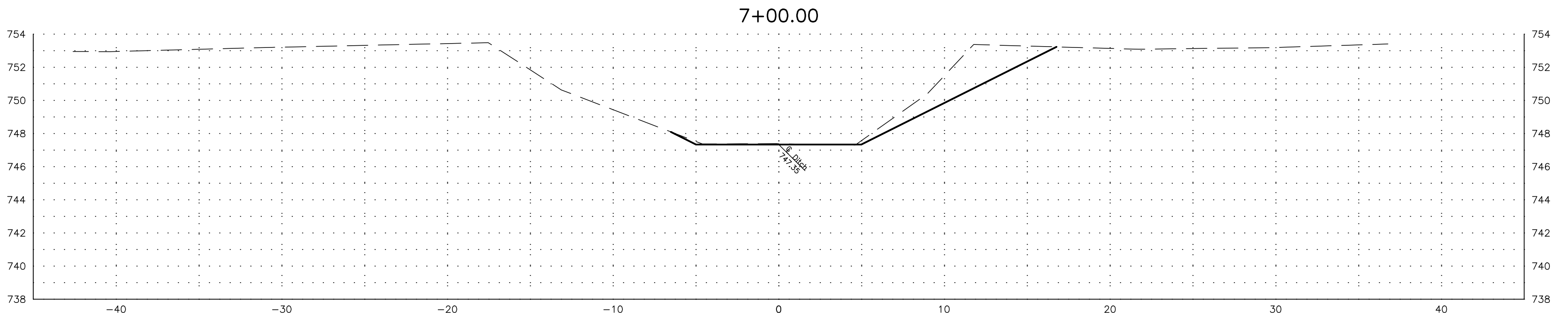
PETERMAN ASSOCIATES, INC.		
Architects-Engineers-Planners-Surveyors (419) 422-6672		
DATE	REVISION DESCRIPTION	BY
12/5/2022		
Calculated JS	GRAPHIC SCALE (IN FEET) 1 inch = 5 ft.	
DWG JS		
Checked GB		




Project No
 21-0156
 Liberty-Reed Single County Ditch
 Improvement Project
 Part of Sections 4, 5, 8, 9, & 16, Liberty
 Township, Hancock County, Ohio

Mainline Cross Sections Sta. 0+50 to Sta. 3+50
Liberty-Reed Single County Ditch

TO SUBCONTRACTOR SHOULD BE PROVIDED WITH A PARTIAL SET OF PLANS FOR EITHER BIDDING OR CONSTRUCTION PURPOSES WITHOUT TAKING ANY TIME TO REVIEW A COMPLETE SET IN ORDER TO PREPARE FOR TENDERS. THE INFORMATION AND DOCUMENTATION THEY MUST TO HAVE COPIED. THERE ARE MANY CROSS REFERENCES IN A SET OF CONSTRUCTION DOCUMENTS. ANY DISCREPANCIES SHOULD BE BROUGHT TO THE ATTENTION OF THE DESIGN PROFESSIONAL FOR FORMAL CLARIFICATION SUBMISSIONS AND RESPONSIBLE FOR BIDDING AND CONSTRUCTION IN ACCORDANCE WITH THE COMPLETE CONSTRUCTION DOCUMENTS. NOT HAVING A PARTIAL SET OF DRAWINGS SHALL NOT BE ACCEPTED AS AN EXCUSE FOR DETAILS OR INCOMPLETE WORK.



PETERMAN ASSOCIATES, INC.		
Architects-Engineers-Planners-Surveyors (419) 422-6672		
DATE	REVISION DESCRIPTION	BY
12/5/2022		
Calculated JS	GRAPHIC SCALE (IN FEET) 1 inch = 5 ft.	
DWG JS		
Checked GB		

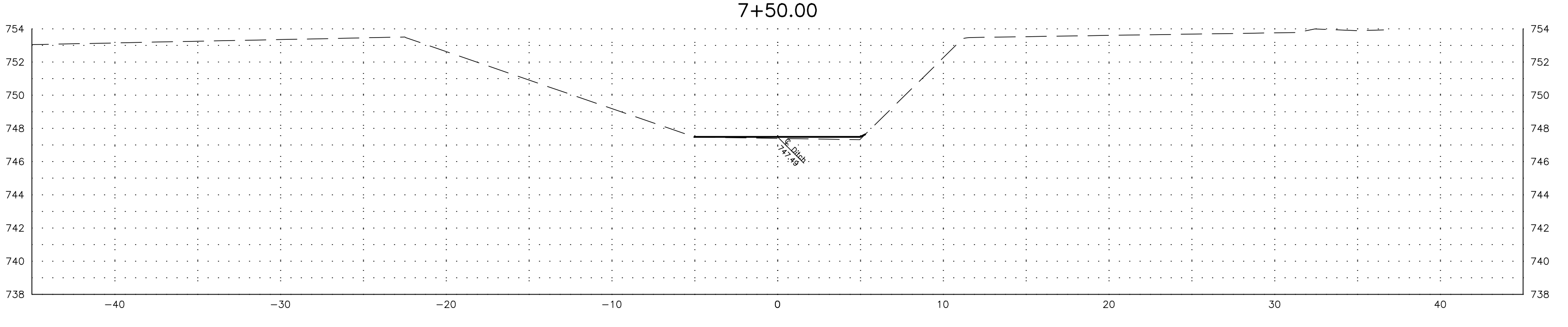
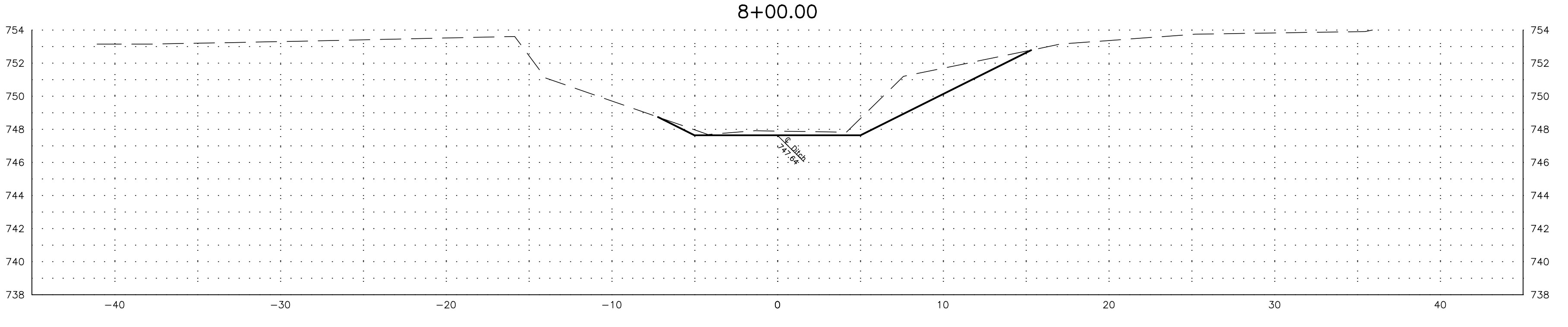
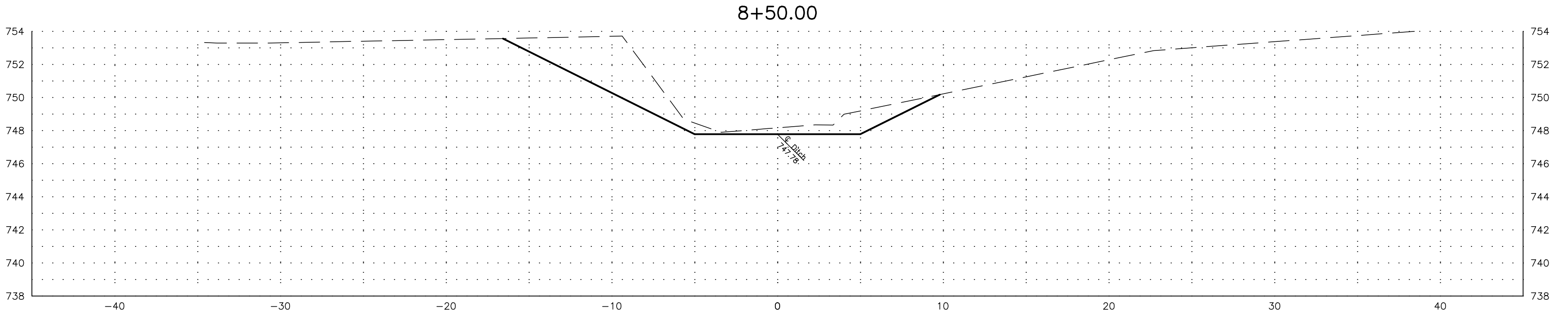
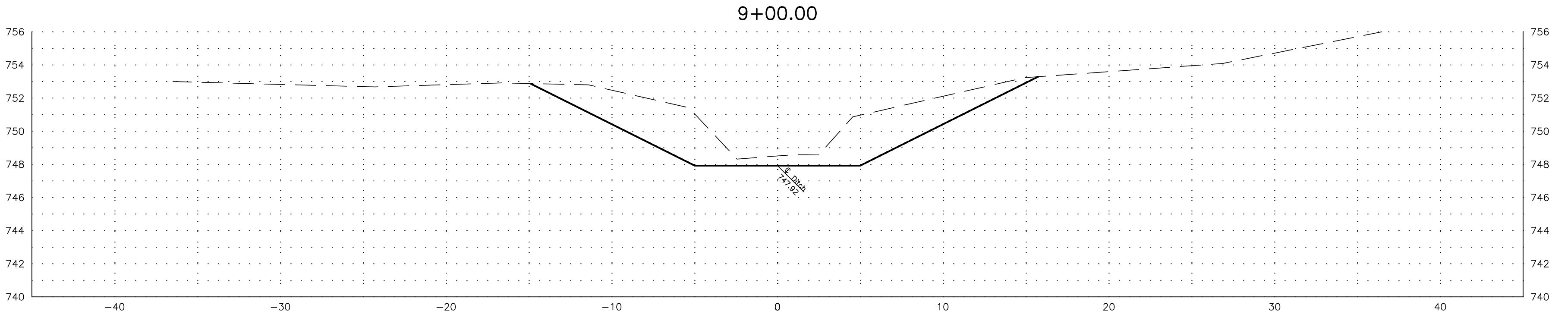
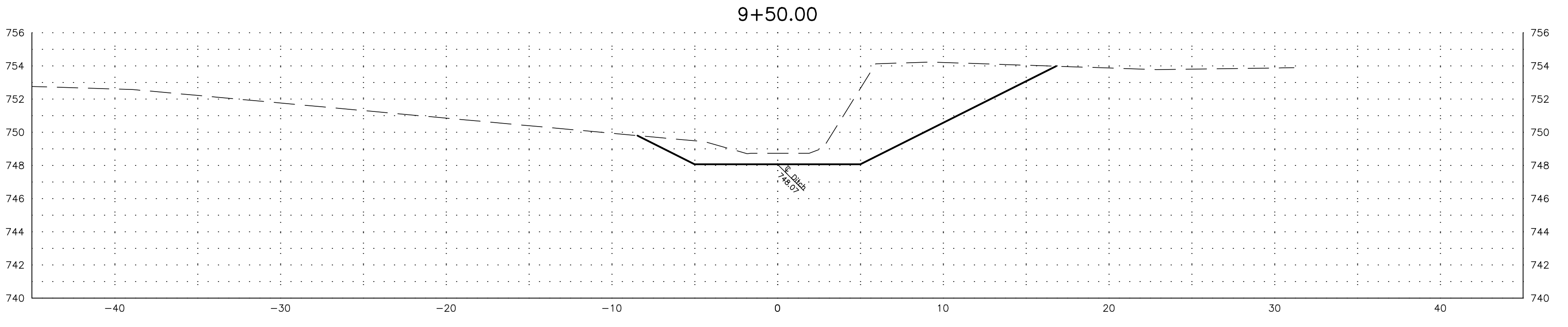
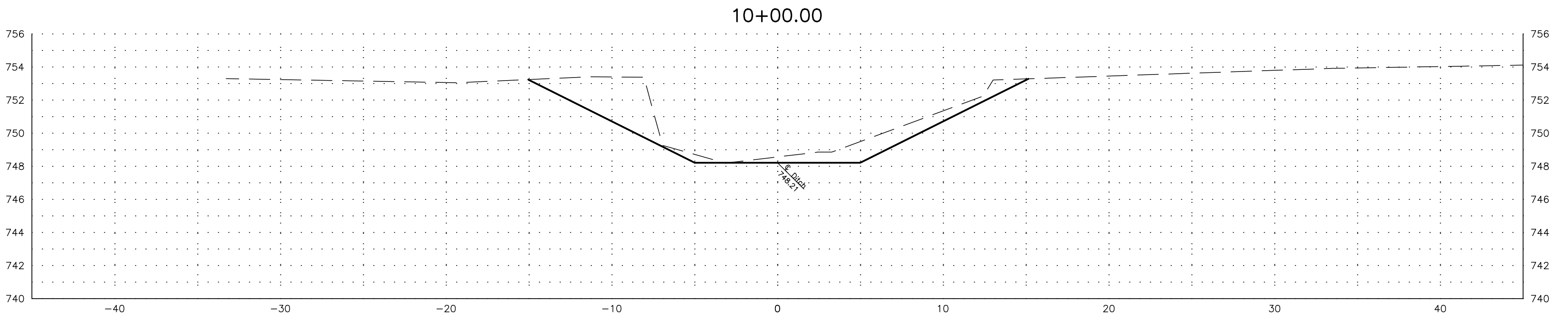
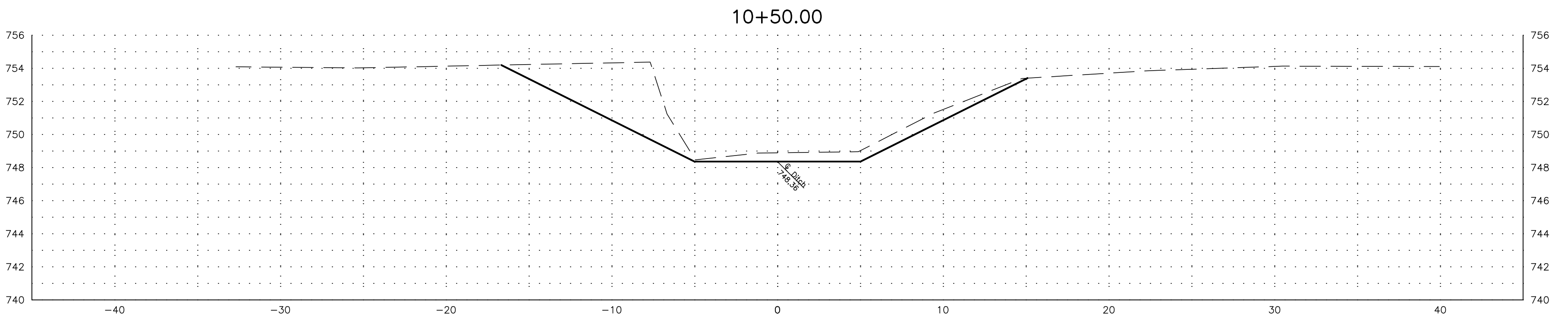


Project No
 21-0156


Liberty-Reed Single County Ditch
 Improvement Project
 Part of Sections 4, 5, 8, 9, & 16, Liberty
 Township, Hancock County, Ohio

Mainline Cross Sections Sta. 4+00 to Sta. 7+00
Liberty-Reed Single County Ditch

TO SUBCONTRACTOR SHOULD BE PROVIDED WITH A PARTIAL SET OF PLANS FOR EITHER BIDDING OR CONSTRUCTION PURPOSES WITHOUT FIRST TAKING TIME TO REVIEW A COMPLETE SET IN ORDER TO DETERMINE FOR WHETHER THE INFORMATION AND DOCUMENTATION THEY MUST TO HAVE COPIED. THERE ARE MANY CROSS REFERENCES IN A SET OF CONSTRUCTION DOCUMENTS. ANY DISCREPANCIES SHOULD BE BROUGHT TO THE ATTENTION OF THE DESIGN PROFESSIONAL FOR FORMAL CLARIFICATION SUBMISSIONS AND RESPONSIBLE FOR BIDDING AND CONSTRUCTION IN ACCORDANCE WITH THE COMPLETE CONSTRUCTION DOCUMENTS. NOT SPECIFIC SHEETS. ONLY HAVING A PARTIAL SET OF DRAWINGS SHALL NOT BE ACCEPTED AS AN EXCUSE FOR DETAILS OR INCOMPLETE WORK.



PETERMAN ASSOCIATES, INC.		
Architects-Engineers-Planners-Surveyors (419) 422-6672		
DATE	REVISION DESCRIPTION	BY
12/5/2022		
Calculated JS	GRAPHIC SCALE (IN FEET) 1 inch = 5 ft.	
DWG JS		
Checked GB		

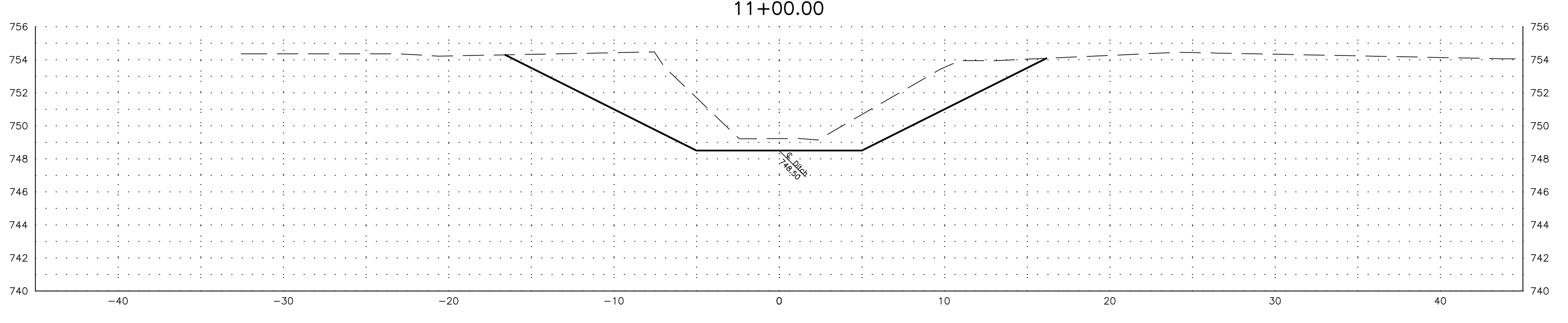
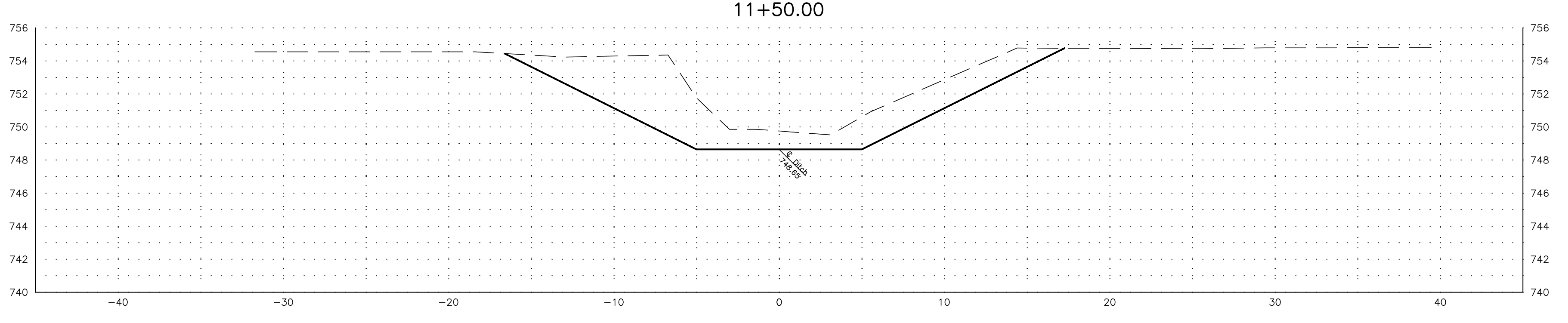
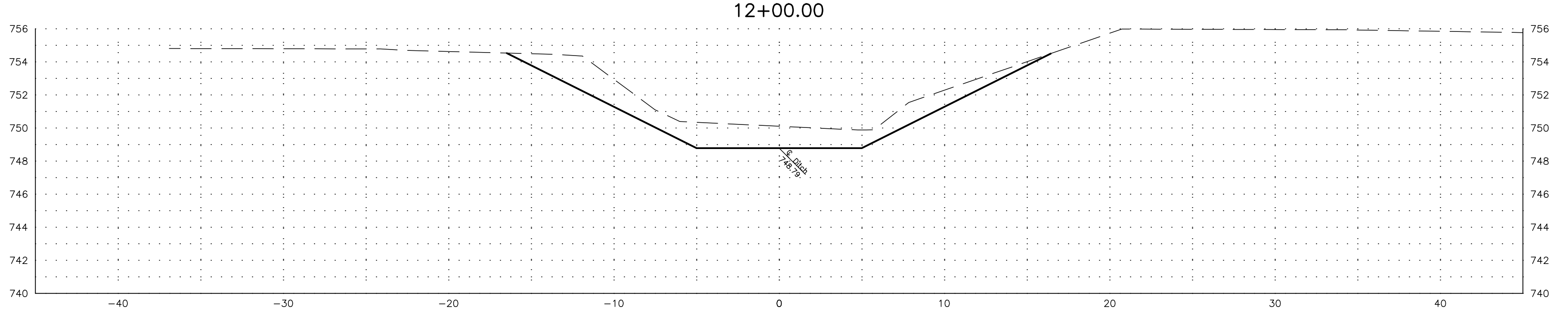
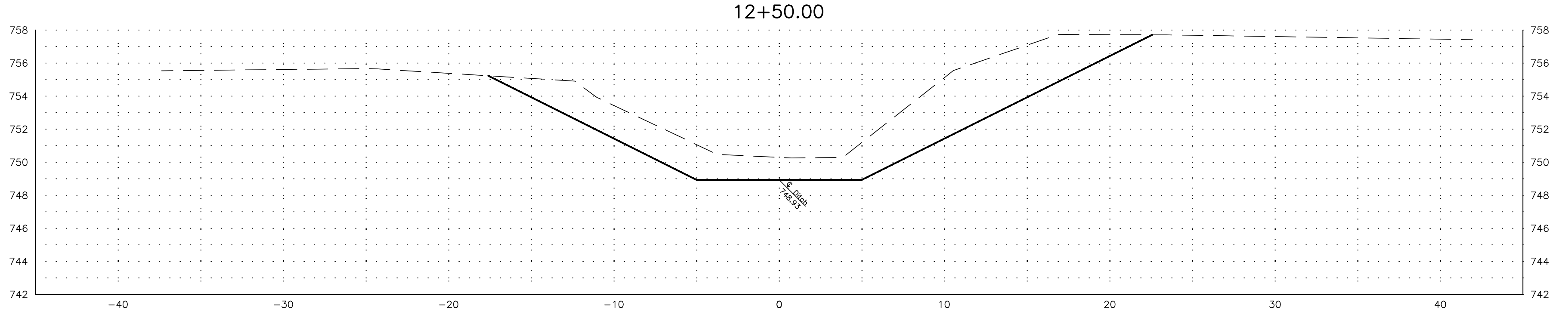
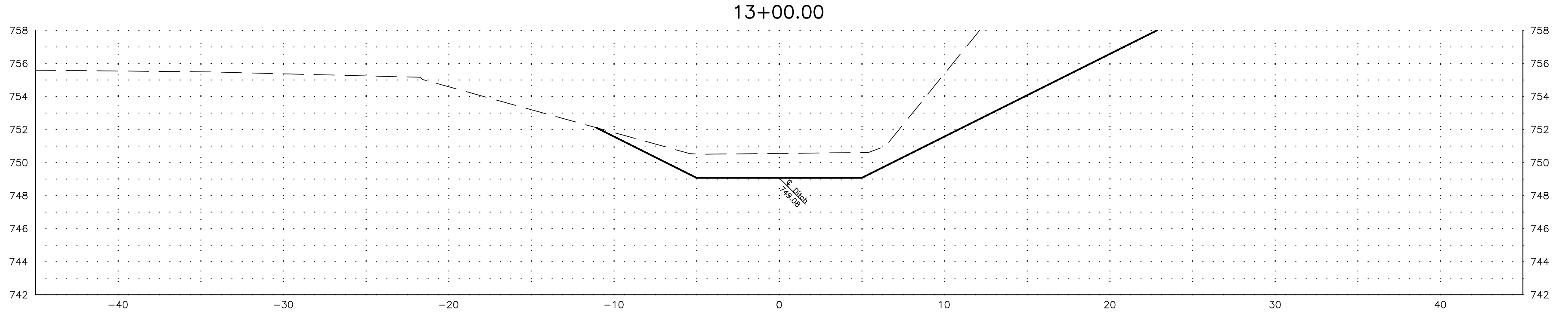
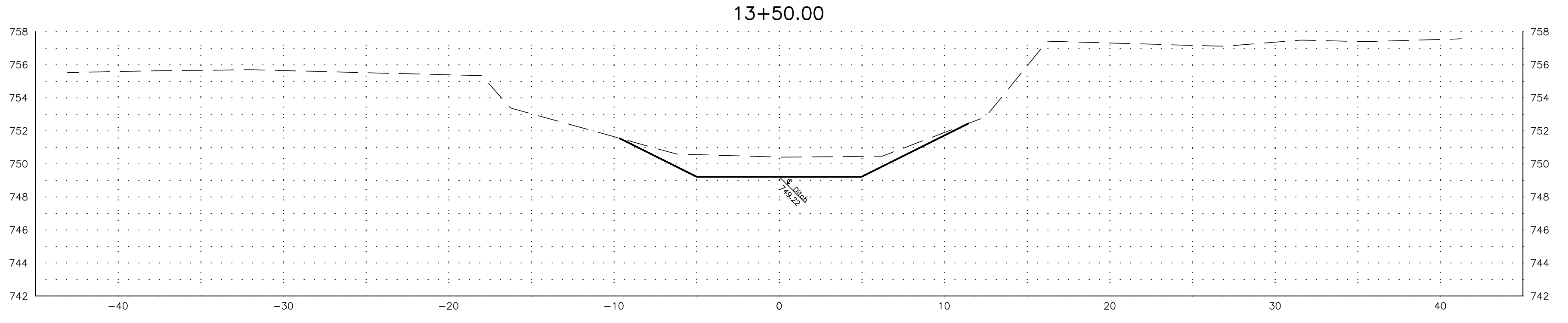
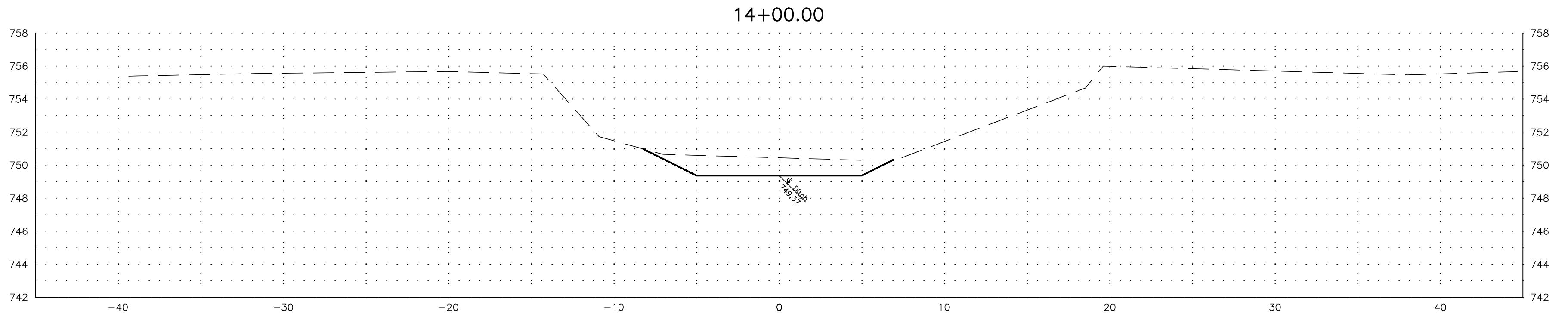


Project No
 21-0156

Liberty-Reed Single County Ditch
 Improvement Project
 Part of Sections 4, 5, 8, 9, & 16, Liberty
 Township, Hancock County, Ohio

Mainline Cross Sections Sta. 7+50 to Sta. 10+50
Liberty-Reed Single County Ditch

TO SUPERINTENDENT SHOULD BE PROVIDED WITH A PARTIAL SET OF PLANS FOR EITHER BIDDING OR CONSTRUCTION PURPOSES WITHOUT TAKING ANY TIME TO REVIEW A COMPLETE SET IN ORDER TO PREPARE FOR TENDERS. THE INFORMATION AND DOCUMENTATION THEY MUST HAVE COPIED. THERE ARE MANY CROSS REFERENCES IN A SET OF CONSTRUCTION DOCUMENTS. ANY DISCREPANCIES SHOULD BE BROUGHT TO THE ATTENTION OF THE DESIGN PROFESSIONAL FOR FORMAL CLARIFICATION. SUBMITTALS AND RESPONSIBILITY FOR BIDDING AND CONSTRUCTION IN ACCORDANCE WITH THE COMPLETE CONSTRUCTION DOCUMENTS, NOT SPECIFIC SHEETS, ONLY HAVING A PARTIAL SET OF DRAWINGS SHALL NOT BE ACCEPTED AS AN EXCUSE FOR DETAILS OR INCOMPLETE WORK.



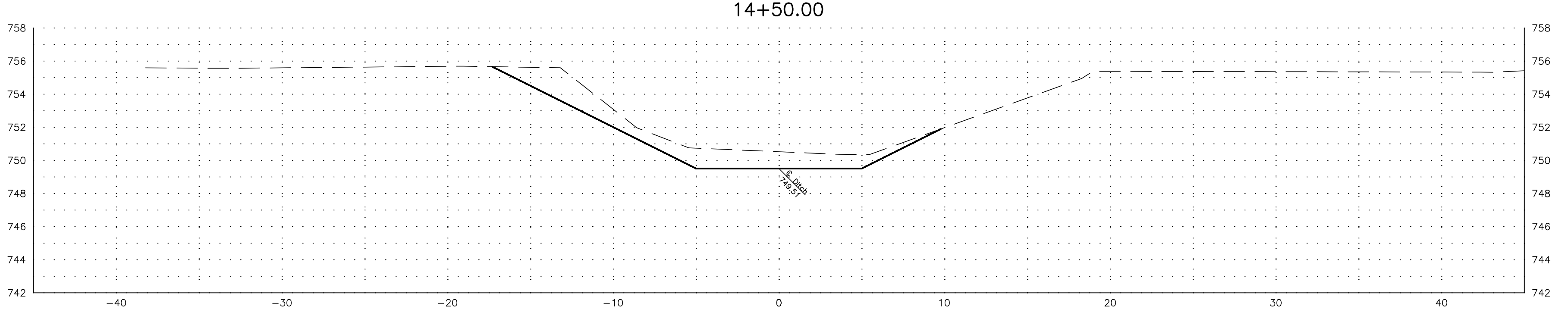
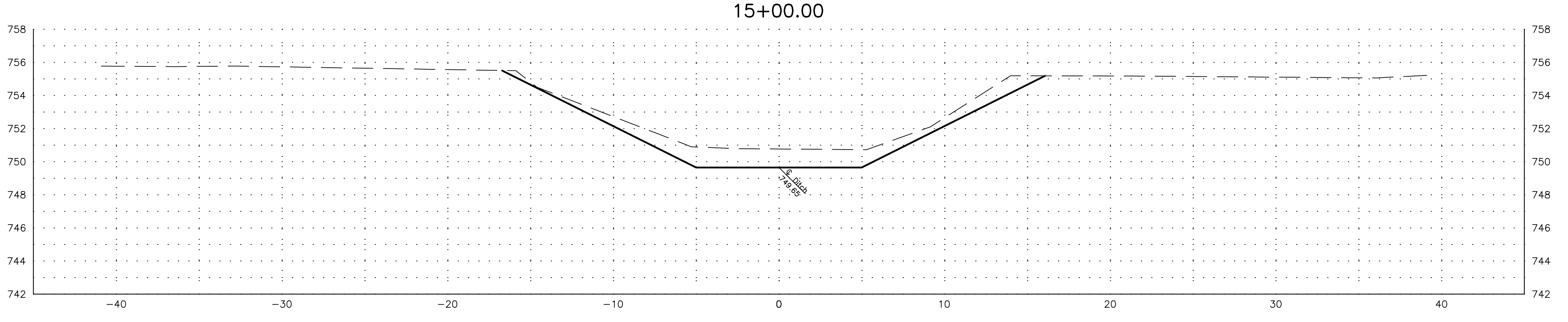
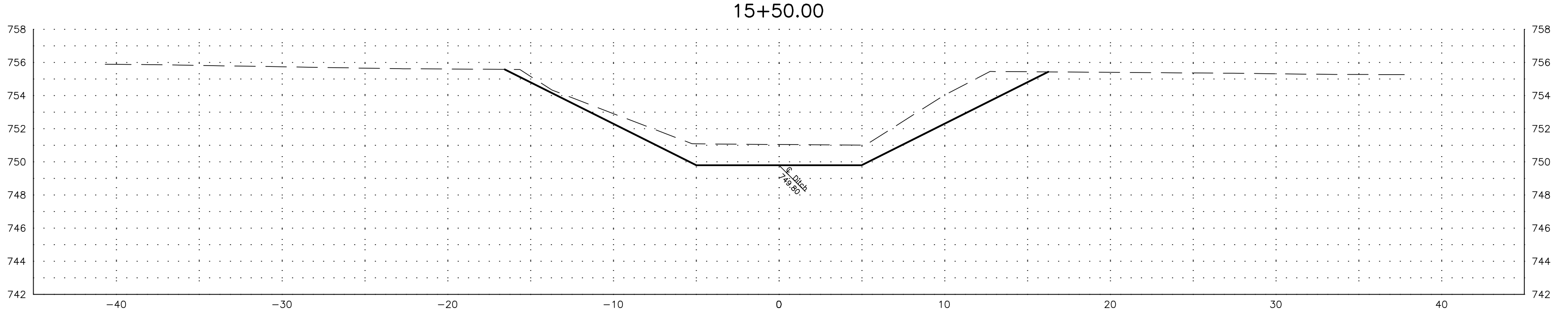
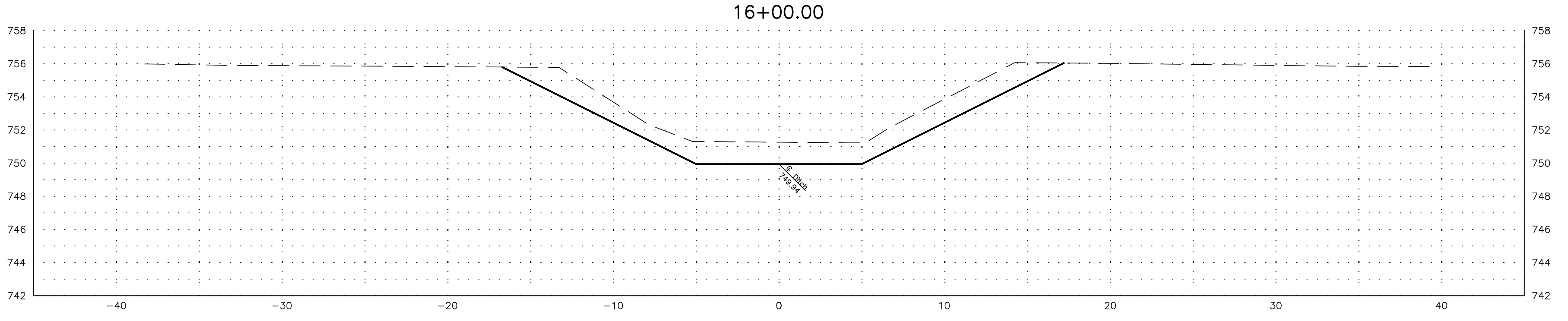
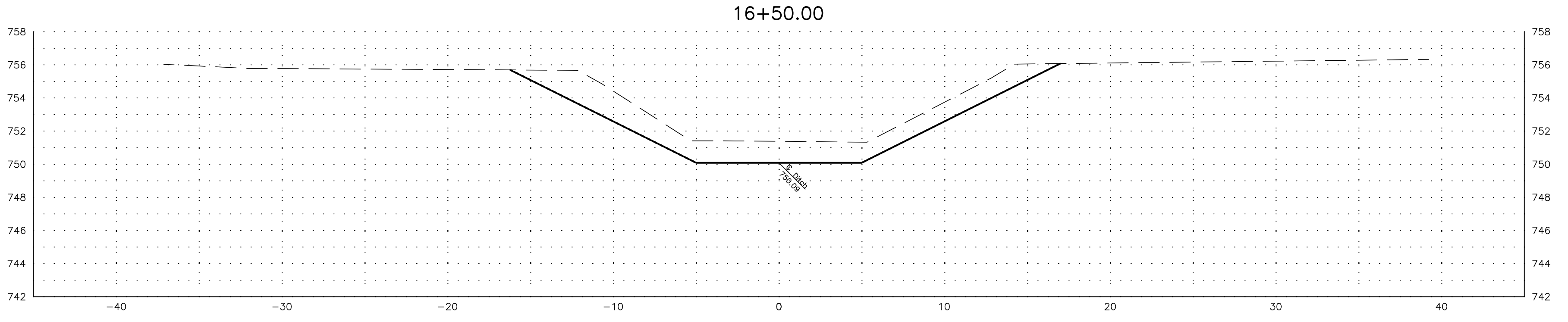
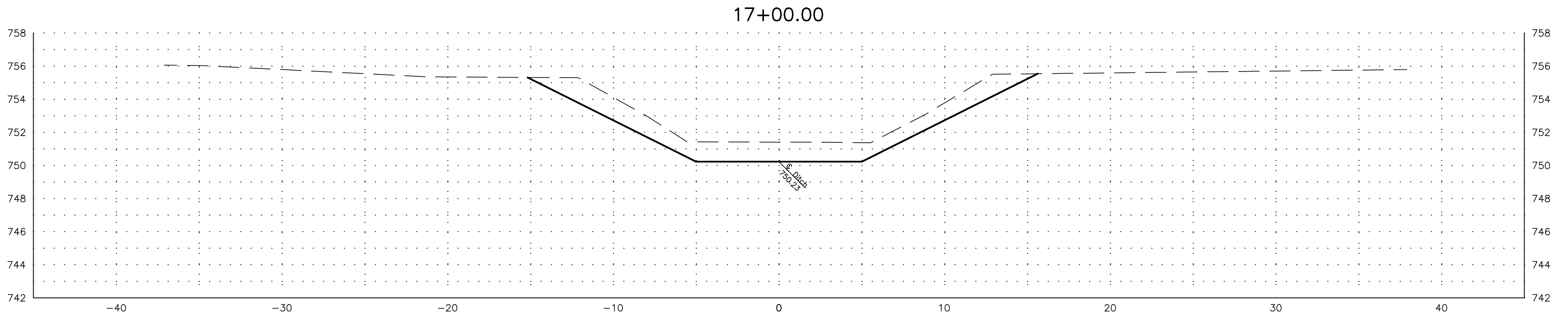
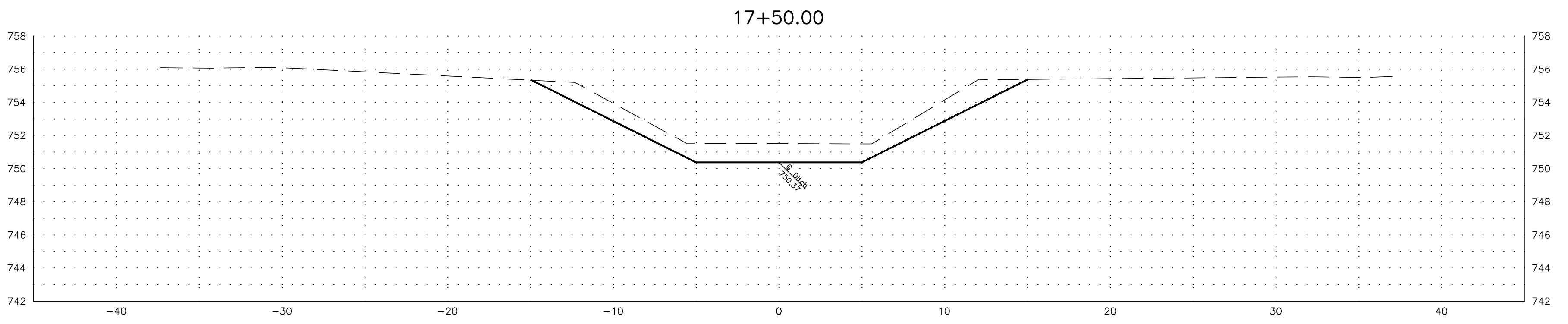
PETERMAN ASSOCIATES, INC.		
Architects-Engineers-Planners-Surveyors (419) 422-6672		
DATE	REVISION DESCRIPTION	BY
12/5/2022		
Calculated JS	GRAPHIC SCALE (IN FEET) 1 inch = 5 ft.	
DWG JS		
Checked GB		

Project No
 21-0156

Liberty-Reed Single County Ditch
 Improvement Project
 Part of Sections 4, 5, 8, 9, & 16, Liberty
 Township, Hancock County, Ohio

Mainline Cross Sections Sta. 11+00 to Sta. 14+00
Liberty-Reed Single County Ditch

TO SUPERINTENDENT SHOULD BE PROVIDED WITH A PARTIAL SET OF PLANS FOR EITHER BIDDING OR CONSTRUCTION PURPOSES WITHOUT FIRST TAKING TIME TO REVIEW A COMPLETE SET IN ORDER TO PREPARE FOR TENDERS. THE INFORMATION AND DOCUMENTATION THEY MUST TO HAVE COPIED. THERE ARE MANY CROSS REFERENCES IN A SET OF CONSTRUCTION DOCUMENTS. ANY DISCREPANCIES SHOULD BE BROUGHT TO THE ATTENTION OF THE DESIGN PROFESSIONAL FOR FORMAL CLARIFICATION. SUBMITTALS AND RESPONSIBLE FOR BIDDING AND CONSTRUCTION IN ACCORDANCE WITH THE COMPLETE CONSTRUCTION DOCUMENTS. NOT HAVING A PARTIAL SET OF DRAWINGS SHALL NOT BE ACCEPTED AS AN EXCUSE FOR DETAILS OR INCOMPLETE WORK.



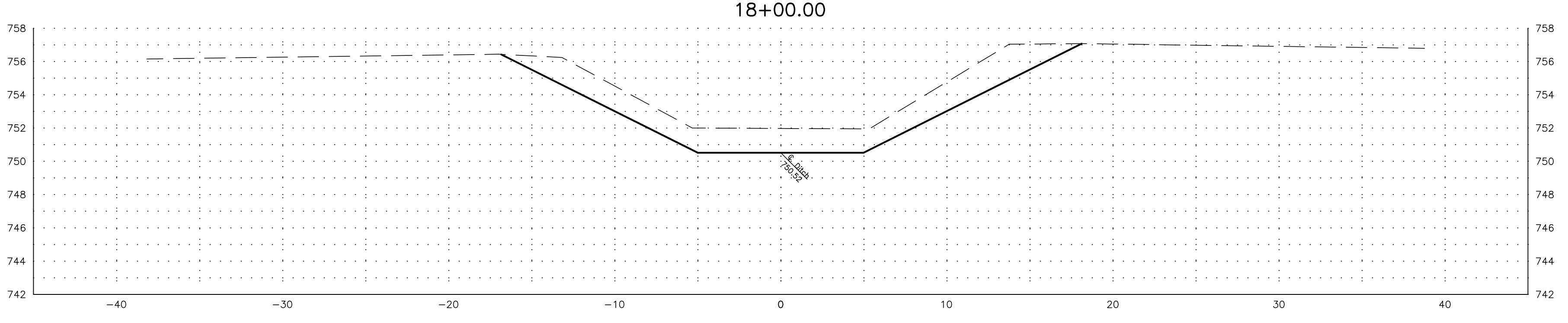
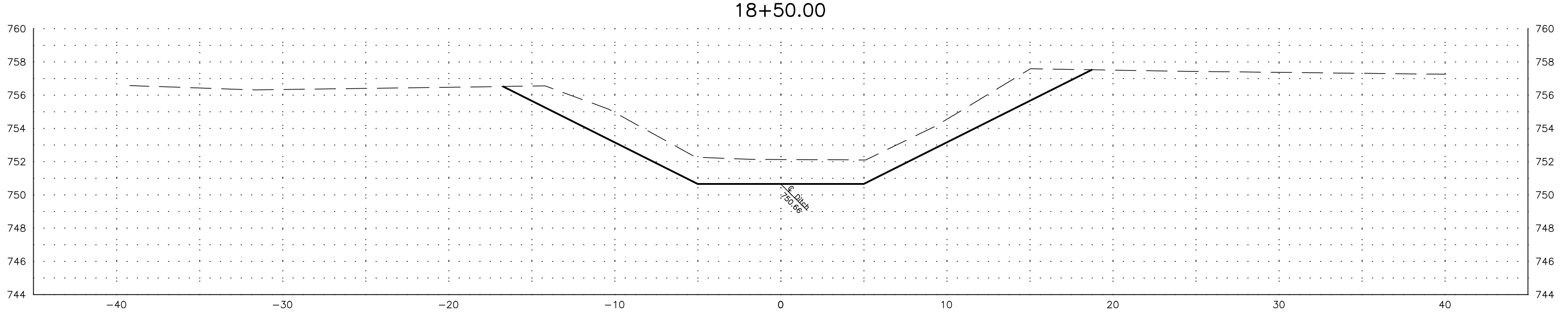
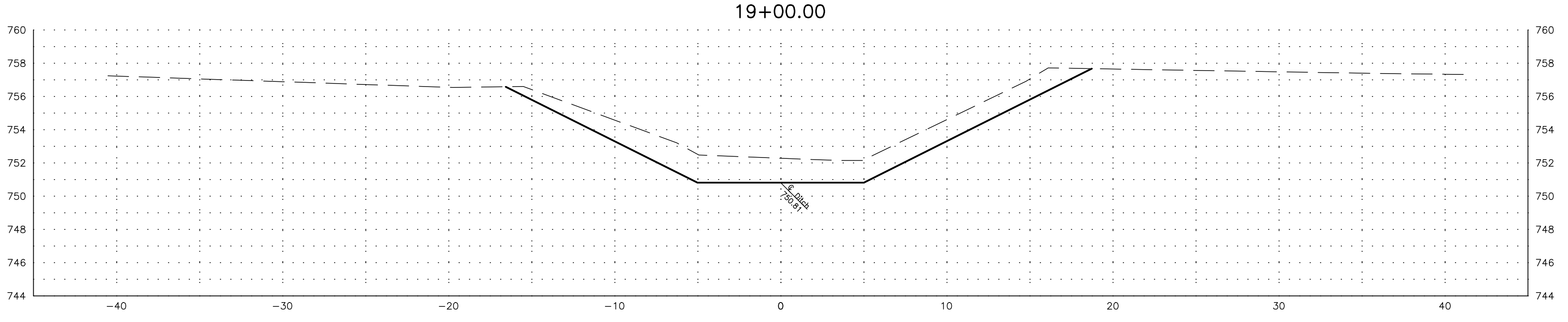
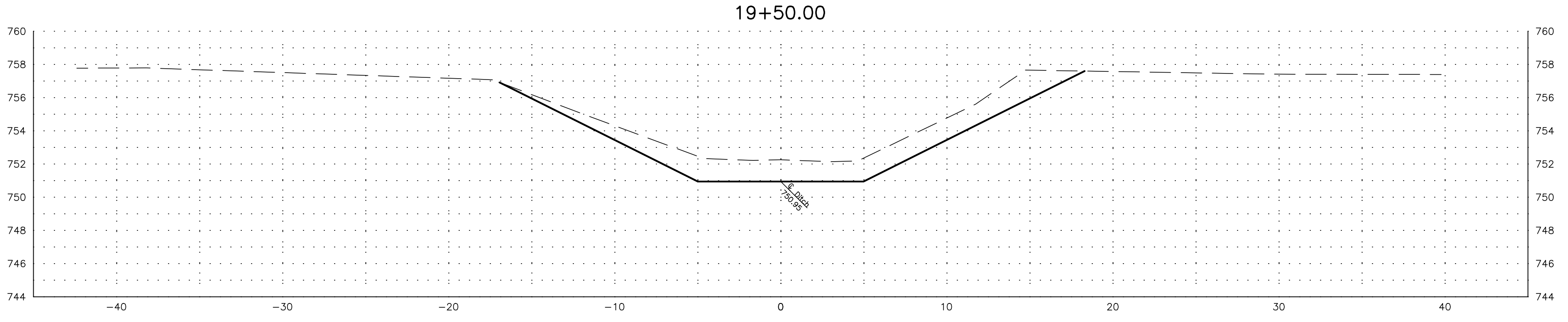
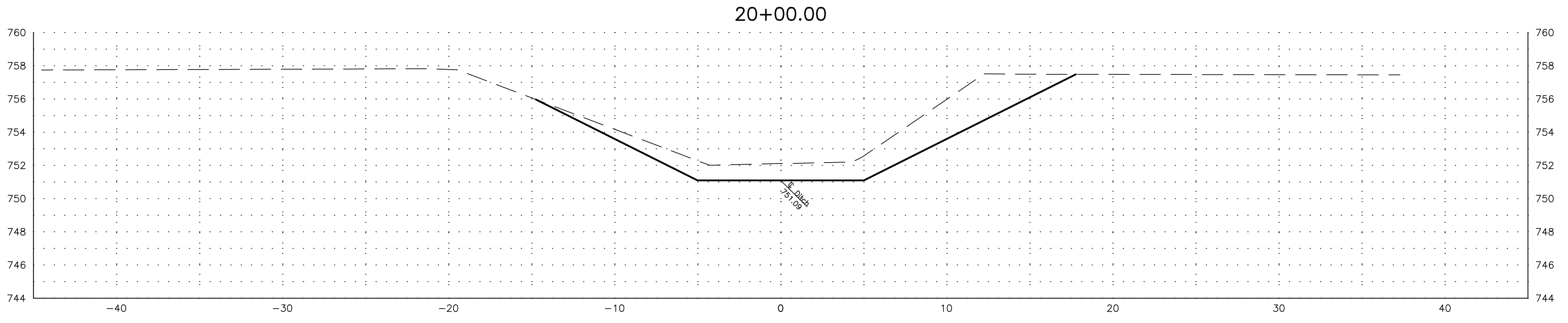
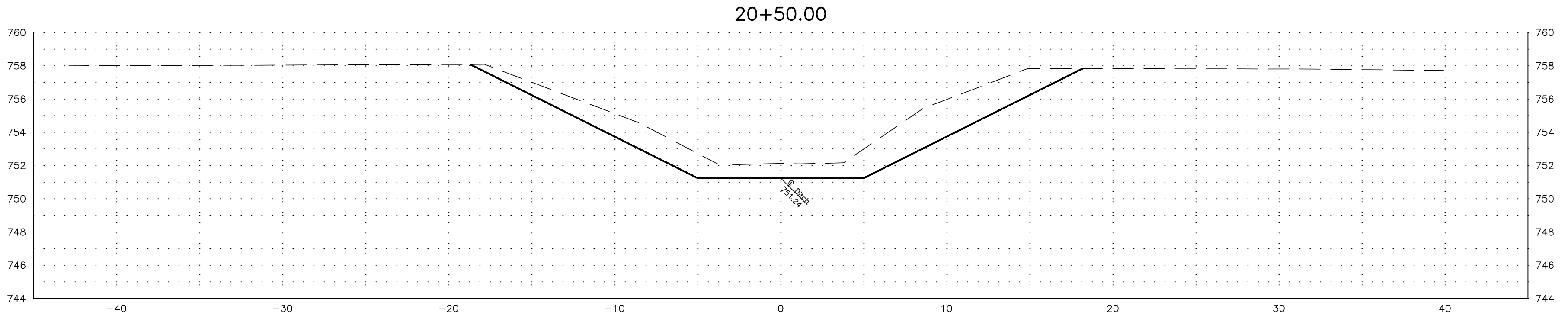
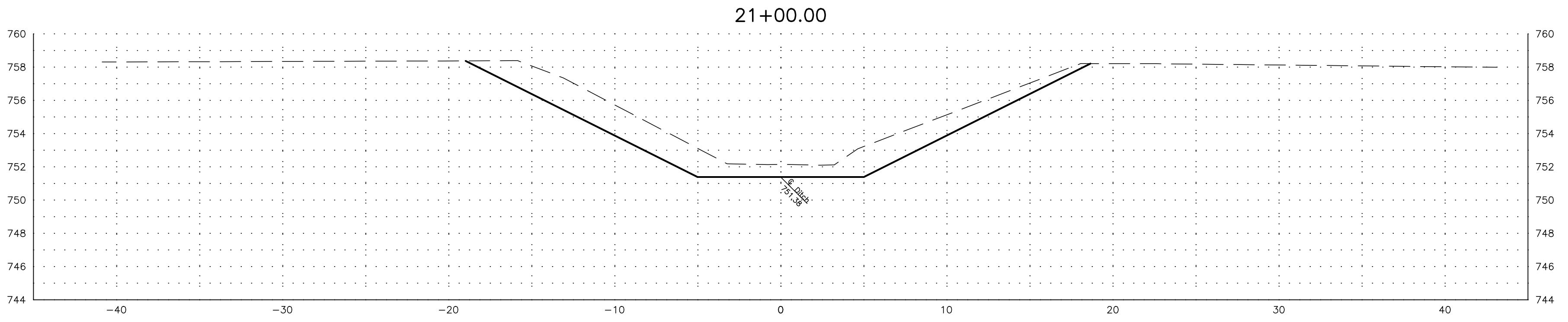
PETERMAN ASSOCIATES, INC.		
Architects-Engineers-Planners-Surveyors (419) 422-6672		
DATE	REVISION DESCRIPTION	BY
12/5/2022		
Calculated JS	GRAPHIC SCALE (IN FEET) 1 inch = 5 ft.	
DWG JS		
Checked GB		

44
 87
 Project No
 21-0156

Liberty-Reed Single County Ditch
 Improvement Project
 Part of Sections 4, 5, 8, 9, & 16, Liberty
 Township, Hancock County, Ohio

Mainline Cross Sections Sta. 14+50 to Sta. 17+50
Liberty-Reed Single County Ditch

TO SUPERINTENDENT SHOULD BE PROVIDED WITH A PARTIAL SET OF PLANS FOR EITHER BIDDING OR CONSTRUCTION PURPOSES WITHOUT FIRST TAKING TIME TO REVIEW A COMPLETE SET IN ORDER TO DETERMINE FOR THEMSELVES THE INFORMATION AND DOCUMENTATION THEY MUST HAVE COPIED. THERE ARE MANY CROSS REFERENCES IN A SET OF CONSTRUCTION DOCUMENTS. ANY DISCREPANCIES SHOULD BE BROUGHT TO THE ATTENTION OF THE DESIGN PROFESSIONAL FOR FORMAL CLARIFICATION. SUBMITTALS AND RESPONSIBILITY FOR BIDDING AND CONSTRUCTION IN ACCORDANCE WITH THE COMPLETE CONSTRUCTION DOCUMENTS, NOT SPECIFIC SHEETS, ONLY HAVING A PARTIAL SET OF DRAWINGS SHALL NOT BE ACCEPTED AS AN EXCUSE FOR DETAILS OR INCOMPLETE WORK.



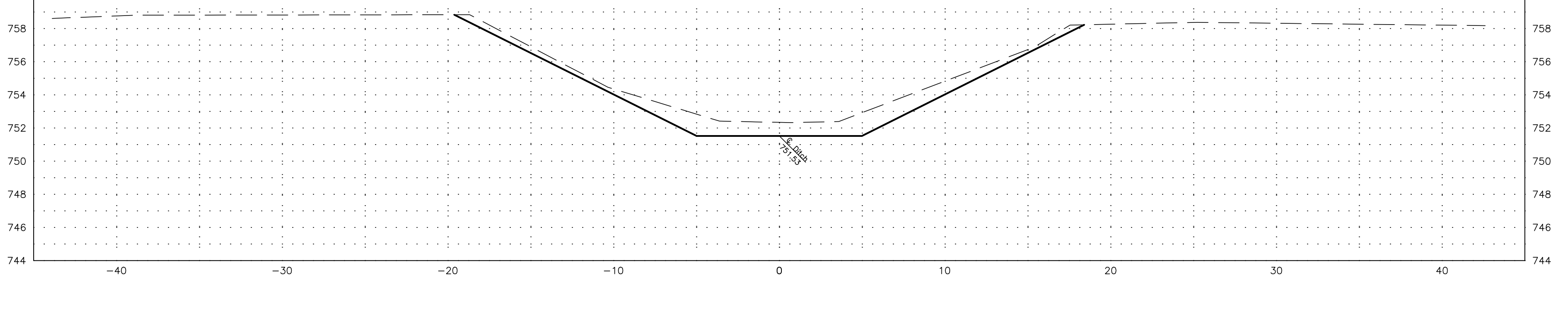
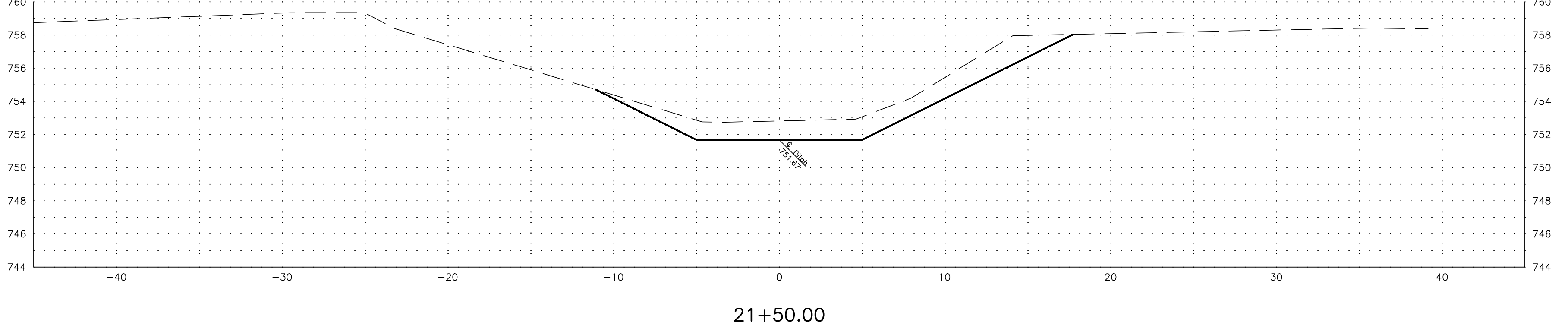
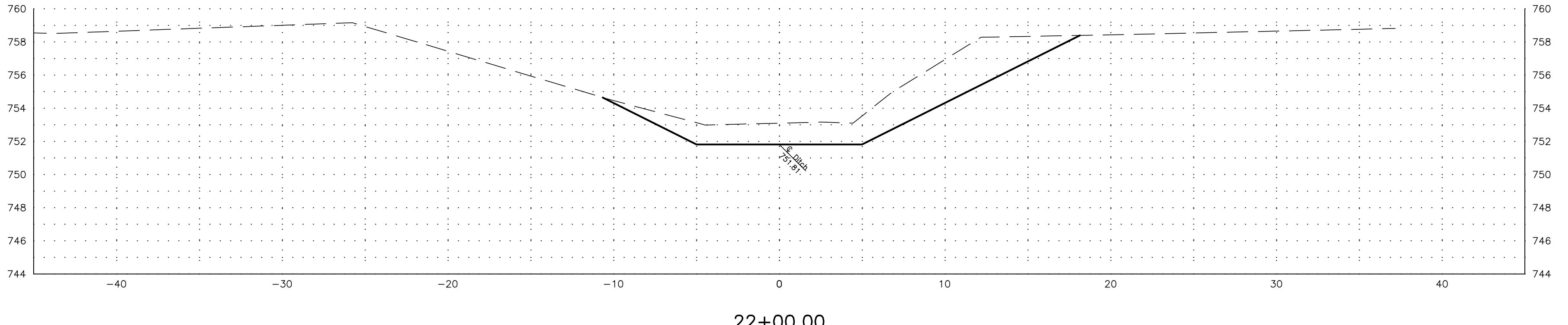
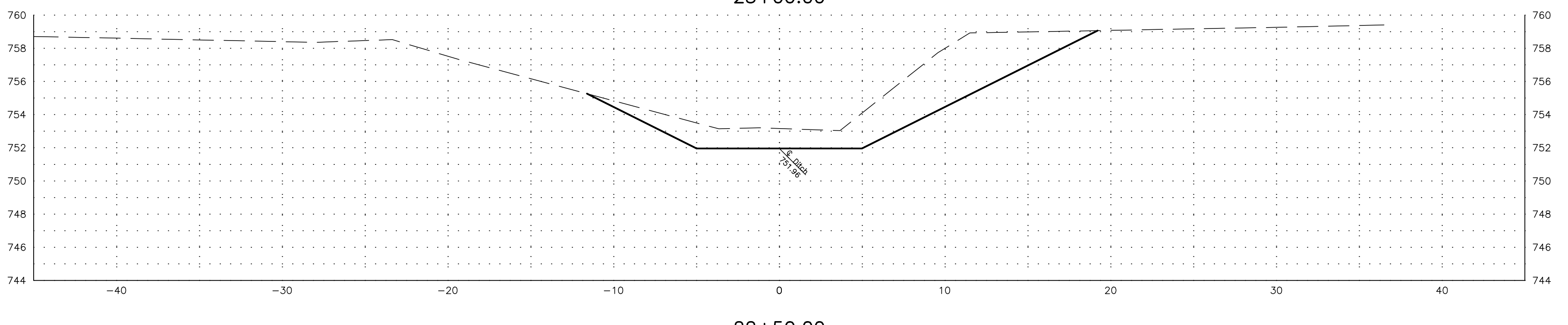
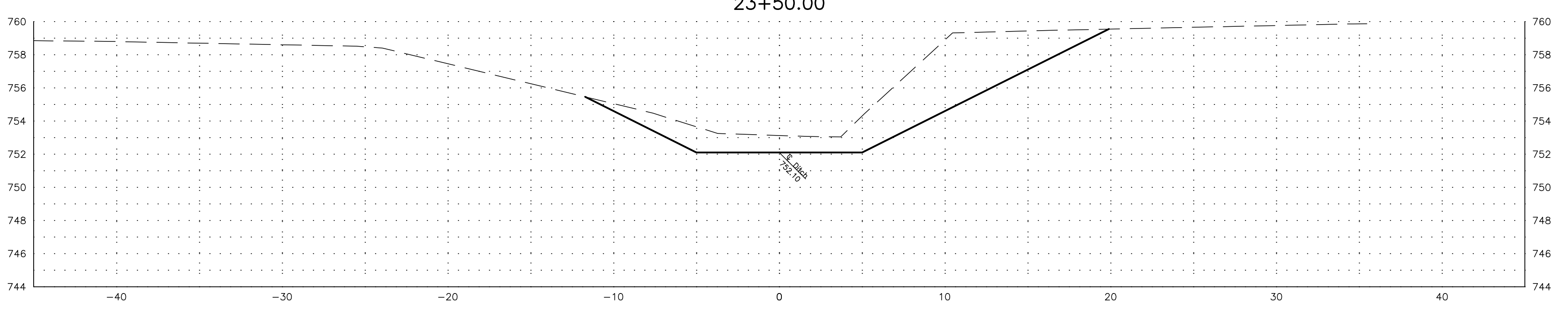
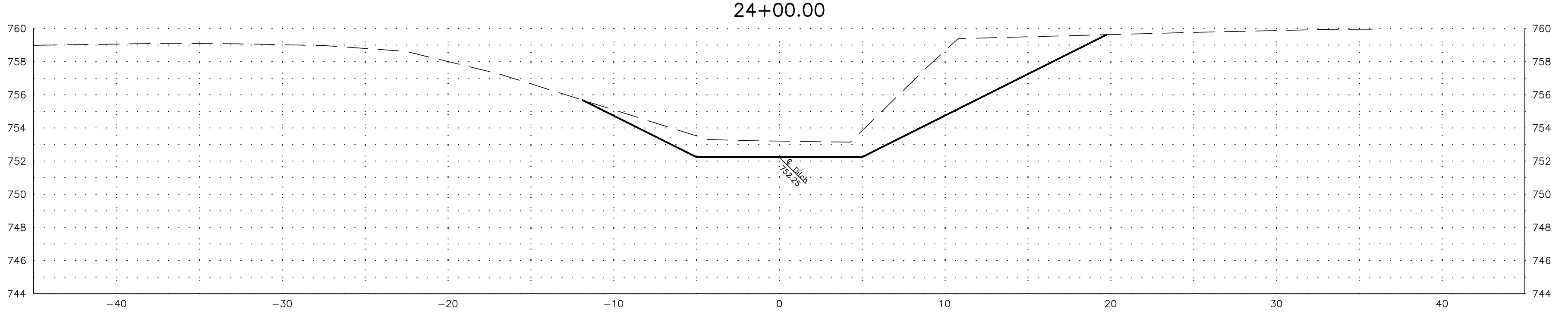
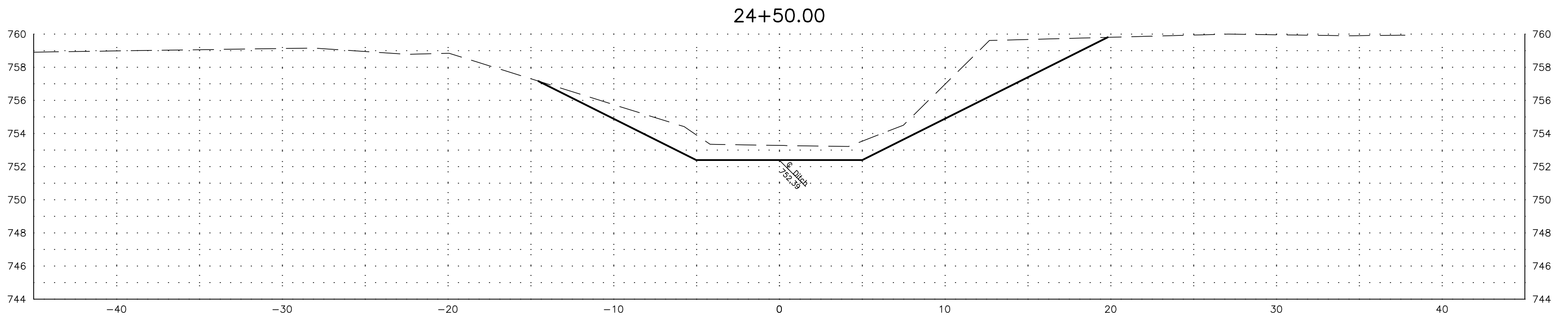
PETERMAN ASSOCIATES, INC.		
Architects-Engineers-Planners-Surveyors (419) 422-6672		
DATE	REVISION DESCRIPTION	BY
12/5/2022		
Calculated JS	GRAPHIC SCALE (IN FEET) 1 inch = 5 ft.	
DWG JS		
Checked GB		

Project No
 21-0156


Liberty-Reed Single County Ditch
 Improvement Project
 Part of Sections 4, 5, 8, 9, & 16, Liberty
 Township, Hancock County, Ohio

Mainline Cross Sections Sta. 18+00 to Sta. 21+00
Liberty-Reed Single County Ditch

TO SUPERINTENDENT SHOULD BE PROVIDED WITH A PARTIAL SET OF PLANS FOR EITHER BIDDING OR CONSTRUCTION PURPOSES WITHOUT TAKING ANY TIME TO REVIEW A COMPLETE SET IN ORDER TO PREPARE FOR TENDERS. THE INFORMATION AND DOCUMENTATION THEY MUST HAVE COPIED. THERE ARE MANY CROSS REFERENCES IN A SET OF CONSTRUCTION DOCUMENTS. ANY DISCREPANCIES SHOULD BE BROUGHT TO THE ATTENTION OF THE DESIGN PROFESSIONAL FOR FORMAL CLARIFICATION. SUBCONTRACTORS ARE RESPONSIBLE FOR BIDDING AND CONSTRUCTION IN ACCORDANCE WITH THE COMPLETE CONSTRUCTION DOCUMENTS. NOT HAVING A PARTIAL SET OF DRAWINGS SHALL NOT BE ACCEPTED AS AN EXCUSE FOR DETAILS OR INCOMPLETE WORK.



PETERMAN ASSOCIATES, INC.		
Architects-Engineers-Planners-Surveyors (419) 422-6672		
DATE	REVISION DESCRIPTION	BY
12/5/2022		
Calculated JS	GRAPHIC SCALE (IN FEET) 1 inch = 5 ft.	
DWG JS		
Checked GB		

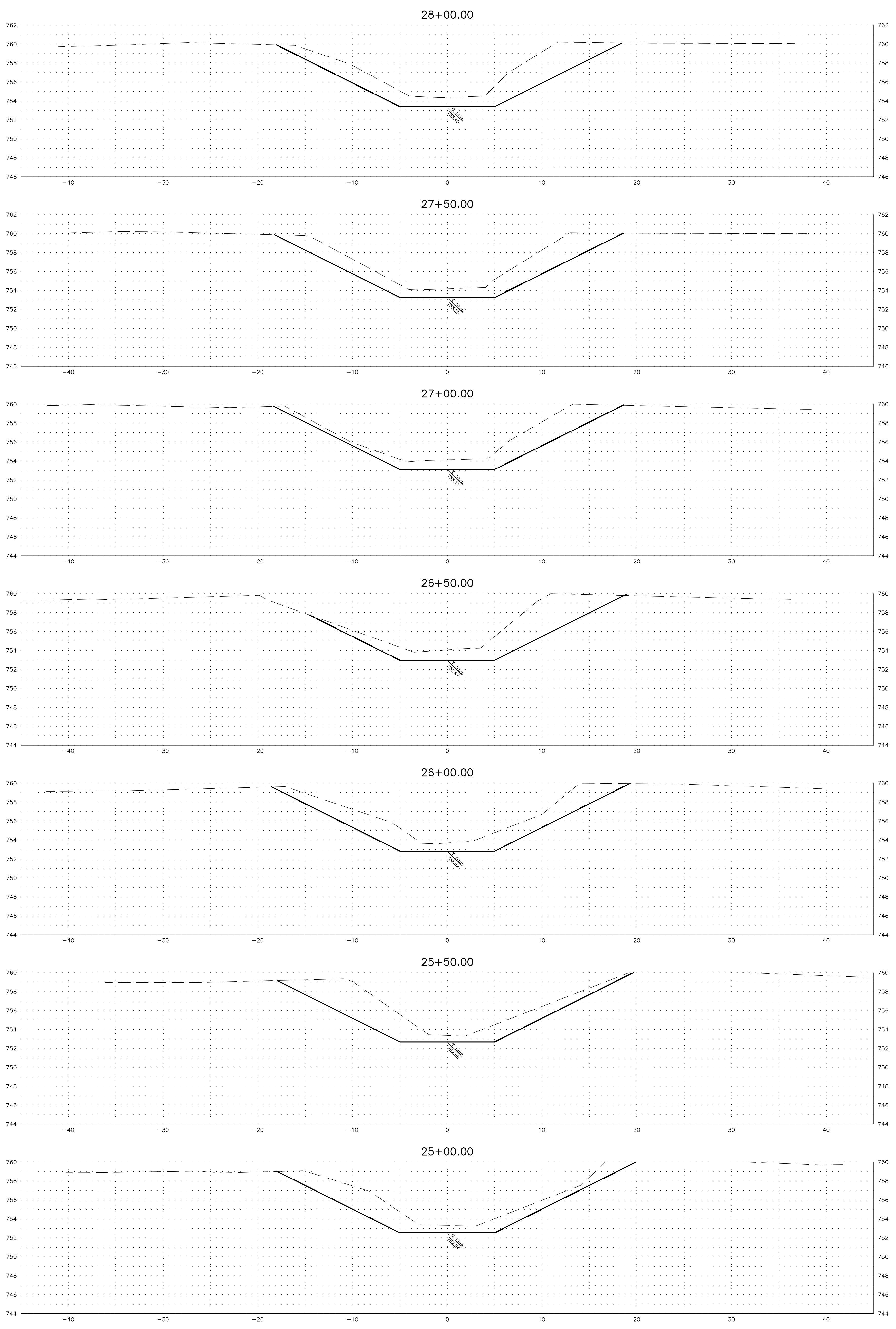


Project No
21-0156

Liberty-Reed Single County Ditch
Improvement Project
Part of Sections 4, 5, 8, 9, & 16, Liberty
Township, Hancock County, Ohio

Mainline Cross Sections Sta. 21+50 to Sta. 24+50
Liberty-Reed Single County Ditch

TO SUBCONTRACTOR SHOULD BE PROVIDED WITH A PARTIAL SET OF PLANS FOR EITHER BIDDING OR CONSTRUCTION PURPOSES WITHOUT TAKING ANY TIME TO REVIEW A COMPLETE SET IN ORDER TO PREPARE FOR TENDERS. THE INFORMATION AND DOCUMENTATION THEY MUST HAVE COPIED. THERE ARE MANY CROSS REFERENCES IN A SET OF CONSTRUCTION DOCUMENTS. ANY DISCREPANCIES SHOULD BE BROUGHT TO THE ATTENTION OF THE DESIGN PROFESSIONAL FOR FORMAL CLARIFICATION. SUBCONTRACTORS ARE RESPONSIBLE FOR BIDDING AND CONSTRUCTION IN ACCORDANCE WITH THE COMPLETE CONSTRUCTION DOCUMENTS. NOT SPECIFIC SHEETS. ONLY HAVING A PARTIAL SET OF DRAWINGS SHALL NOT BE ACCEPTED AS AN EXCUSE FOR DETAILS OR INCOMPLETE WORK.

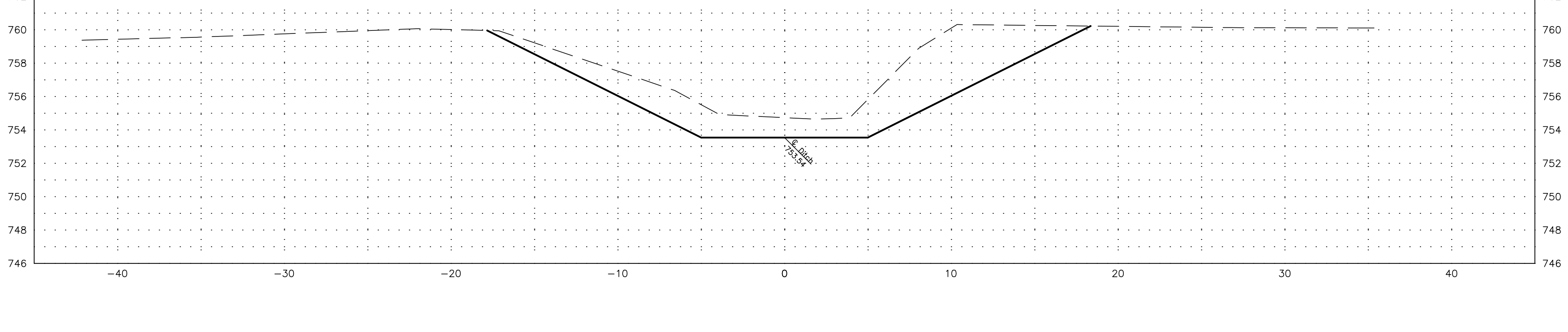
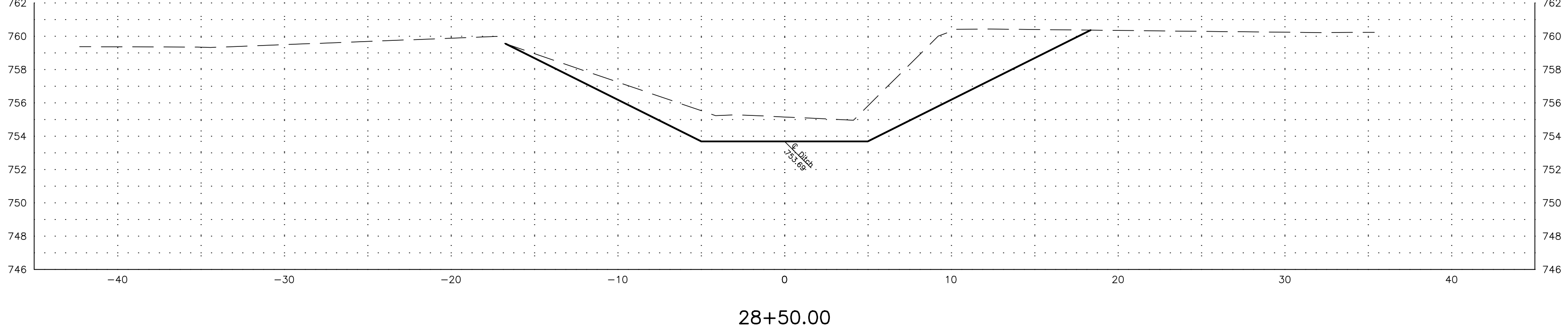
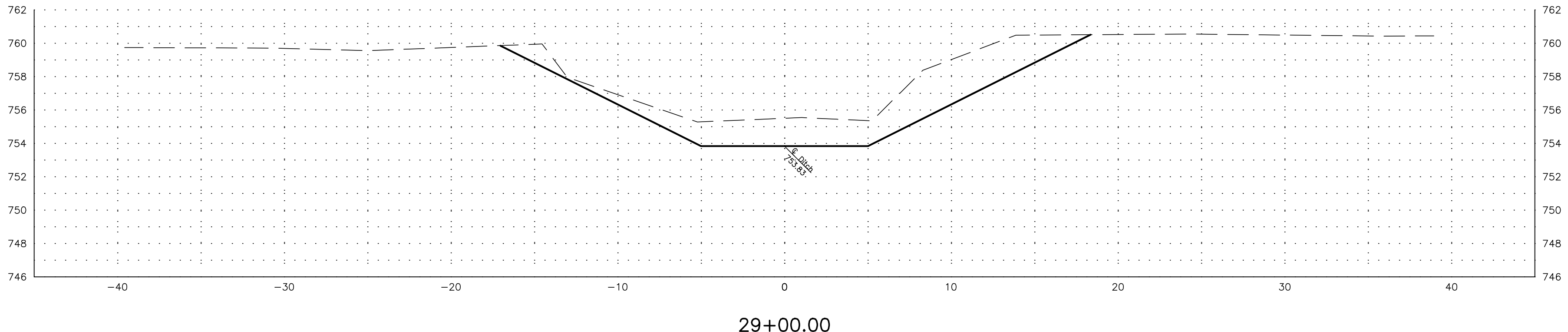
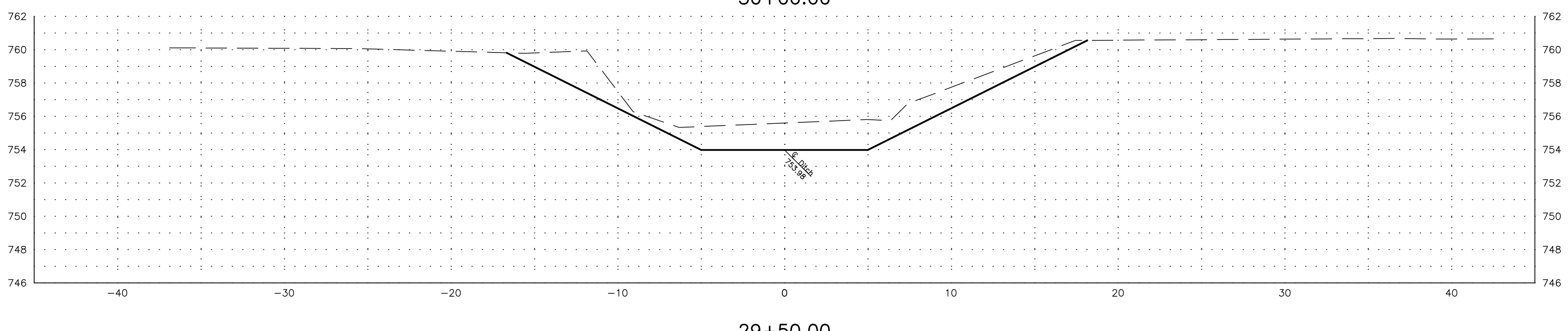
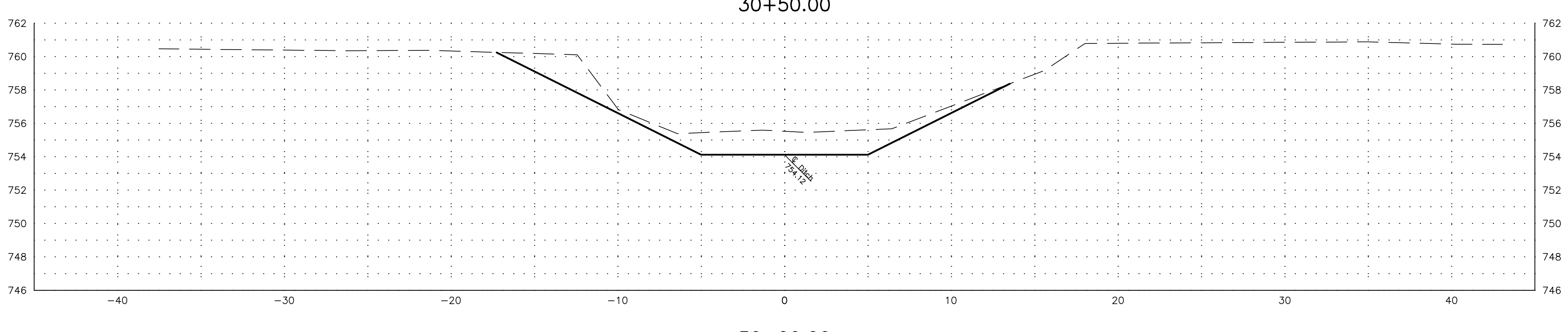
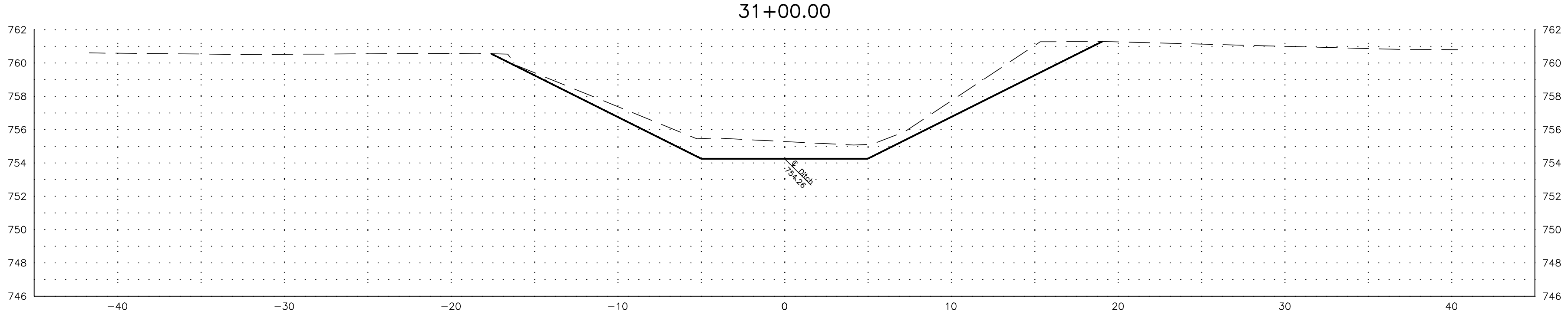
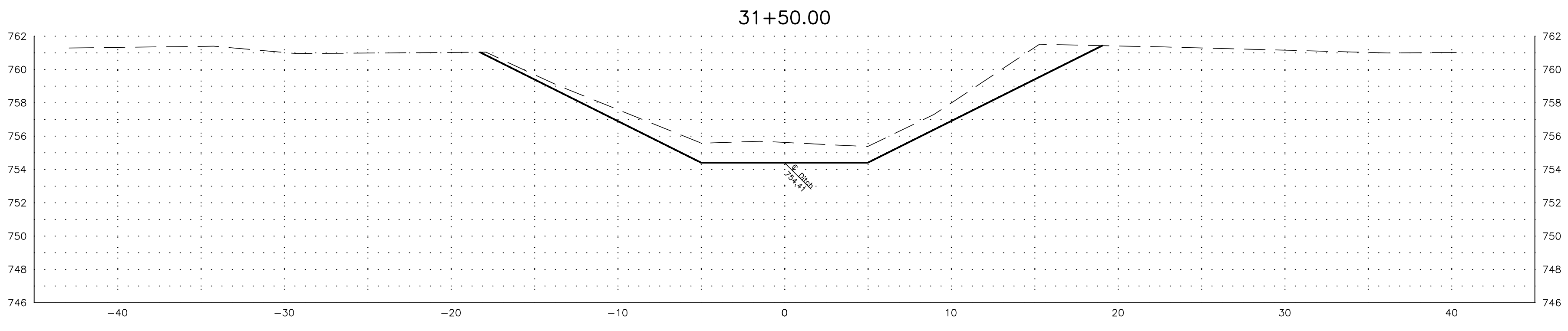


PETERMAN ASSOCIATES, INC.		
Architects-Engineers-Planners-Surveyors (419) 422-6672		
DATE	REVISION DESCRIPTION	BY
12/5/2022		
Calculated JS	GRAPHIC SCALE (IN FEET) 1 inch = 5 ft.	
DWG JS		
Checked GB		

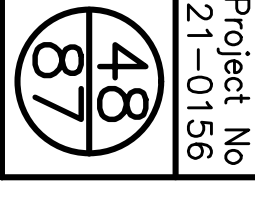
Project No
 21-0156
 Liberty-Reed Single County Ditch
 Improvement Project
 Part of Sections 4, 5, 8, 9, & 16, Liberty
 Township, Hancock County, Ohio

Mainline Cross Sections Sta. 25+00 to Sta. 28+00
Liberty-Reed Single County Ditch

TO SUPERINTENDENT SHOULD BE PROVIDED WITH A PARTIAL SET OF PLANS FOR EITHER BIDDING OR CONSTRUCTION PURPOSES WITHOUT TAKING ANY TIME TO REVIEW A COMPLETE SET IN ORDER TO PREPARE FOR TENDERS. THE INFORMATION AND DOCUMENTATION THEY MUST HAVE COPIED, THERE ARE MANY CROSS REFERENCES IN A SET OF CONSTRUCTION DOCUMENTS. ANY DISCREPANCIES SHOULD BE BROUGHT TO THE ATTENTION OF THE DESIGN PROFESSIONAL FOR FORMAL CLARIFICATION, SUBSTITUTIONS AND RESPONSIBLE FOR BIDDING AND CONSTRUCTION IN ACCORDANCE WITH THE COMPLETE CONSTRUCTION DOCUMENTS, NOT SPECIFIC SHEETS. ONLY HAVING A PARTIAL SET OF DRAWINGS SHALL NOT BE ACCEPTED AS AN EXCUSE FOR DETAILS OR INCOMPLETE WORK.



PETERMAN ASSOCIATES, INC.		
Architects-Engineers-Planners-Surveyors (419) 422-6672		
DATE	REVISION DESCRIPTION	BY
12/5/2022		
Calculated JS	GRAPHIC SCALE (IN FEET) 1 inch = 5 ft.	
DWG JS		
Checked GB		

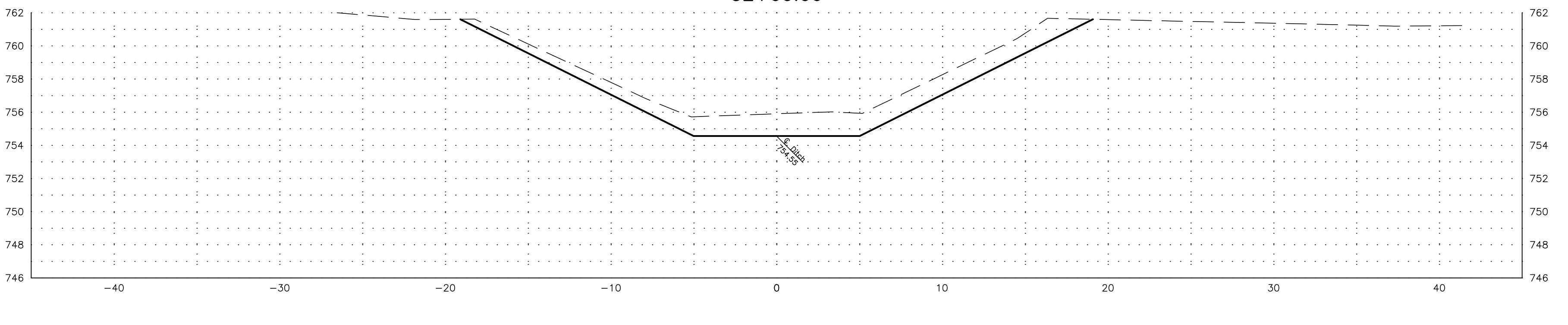
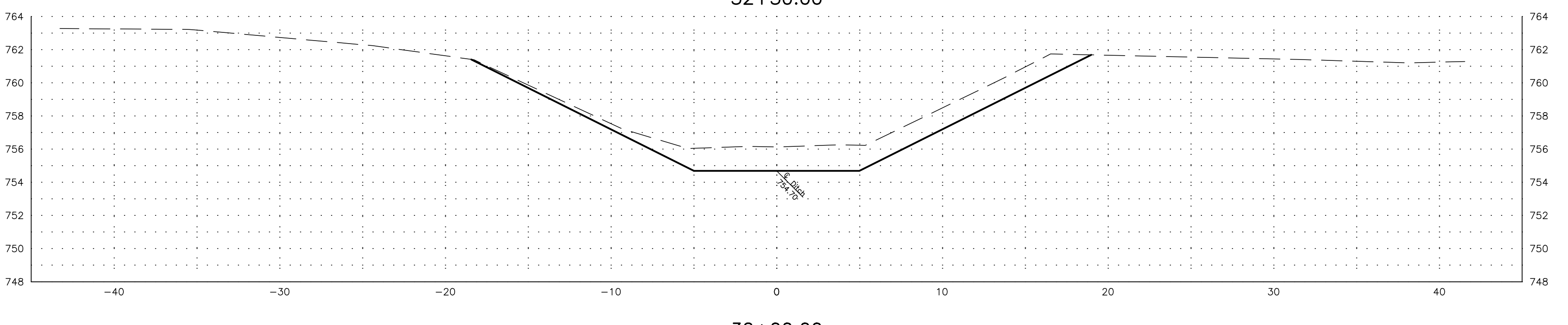
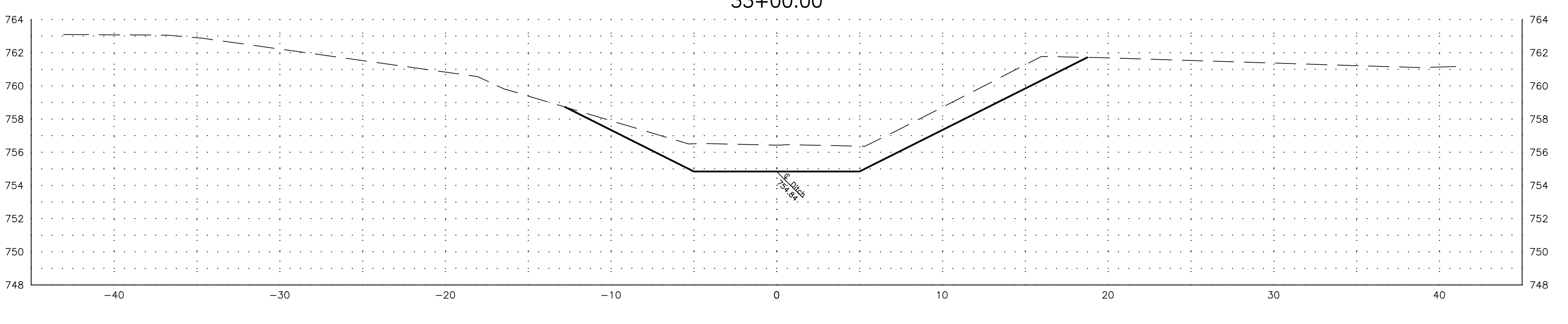
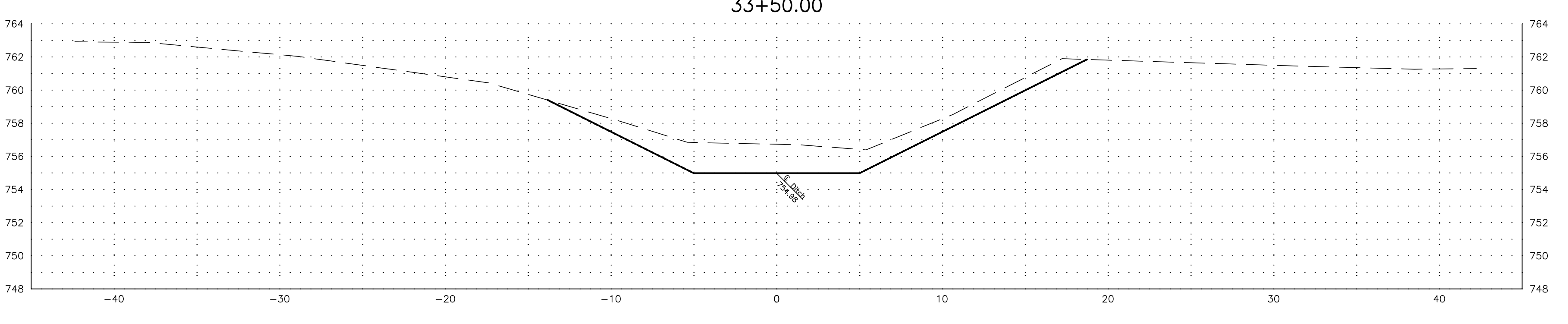
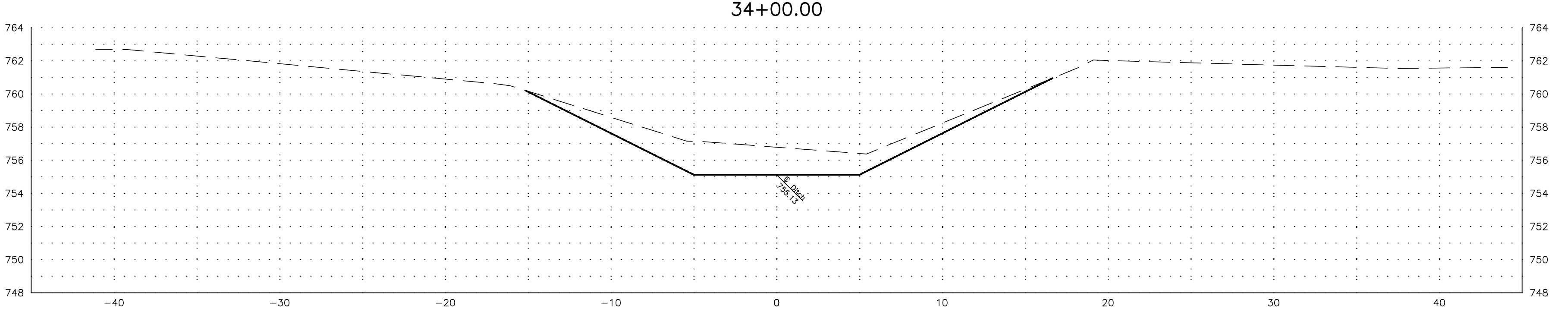
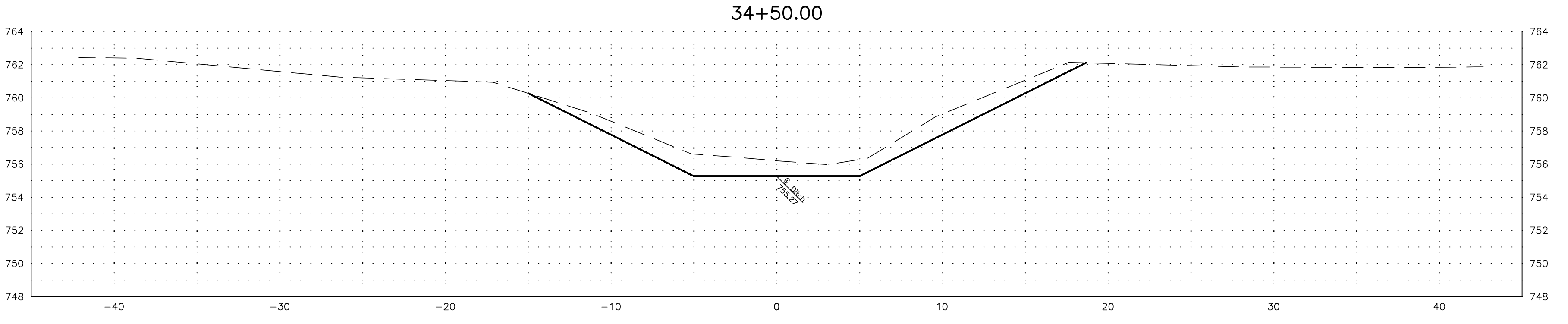
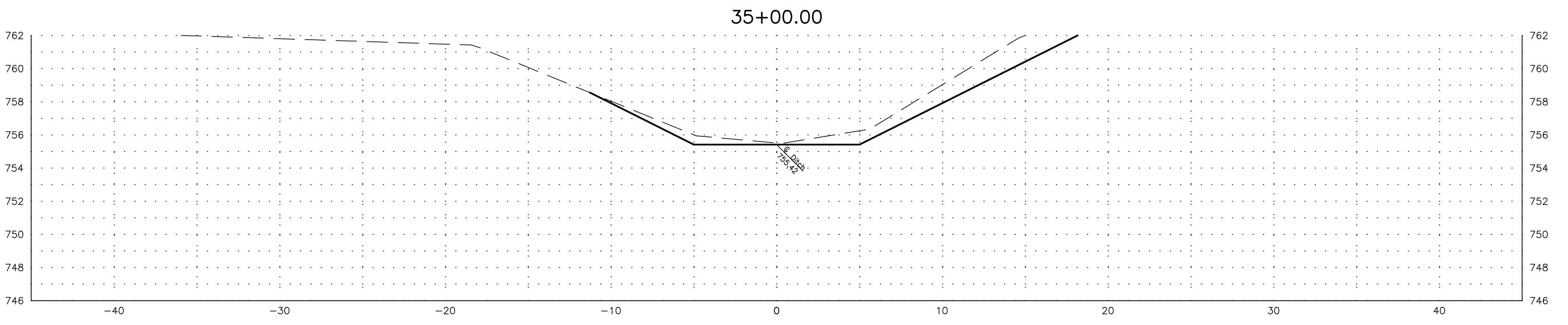


Liberty-Reed Single County Ditch
 Improvement Project
 Part of Sections 4, 5, 8, 9, & 16, Liberty
 Township, Hancock County, Ohio


Mainline Cross Sections Sta. 28+50 to Sta. 31+50
Liberty-Reed Single County Ditch

Project No
 21-0156

TO SUBCONTRACTOR SHOULD BE PROVIDED WITH A PARTIAL SET OF PLANS FOR EITHER BIDDING OR CONSTRUCTION PURPOSES WITHOUT TAKING ANY TIME TO REVIEW A COMPLETE SET IN ORDER TO PREPARE FOR TENDERS. THE INFORMATION AND DOCUMENTATION THEY USE TO HAVE COPIED, THERE ARE MANY CROSS REFERENCES IN A SET OF CONSTRUCTION DOCUMENTS. ANY DISCREPANCIES SHOULD BE BROUGHT TO THE ATTENTION OF THE DESIGN PROFESSIONAL FOR FORMAL CLARIFICATION SUBMISSIONS AND RESPONSIBLE FOR BIDDING AND CONSTRUCTION IN ACCORDANCE WITH THE COMPLETE CONSTRUCTION DOCUMENTS. NOT SPECIFIC SHEETS. ONLY HAVING A PARTIAL SET OF DRAWINGS SHALL NOT BE ACCEPTED AS AN EXCUSE FOR DETAILS OR INCOMPLETE WORK.



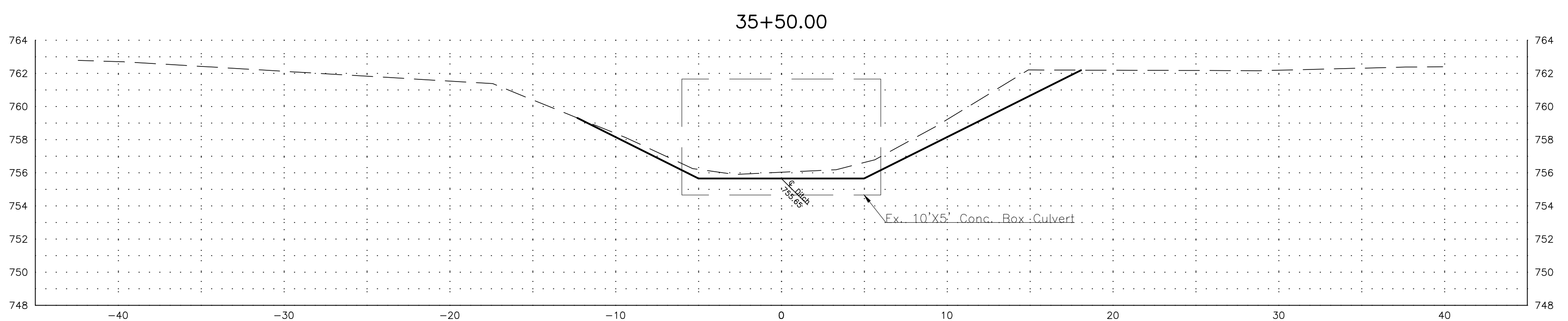
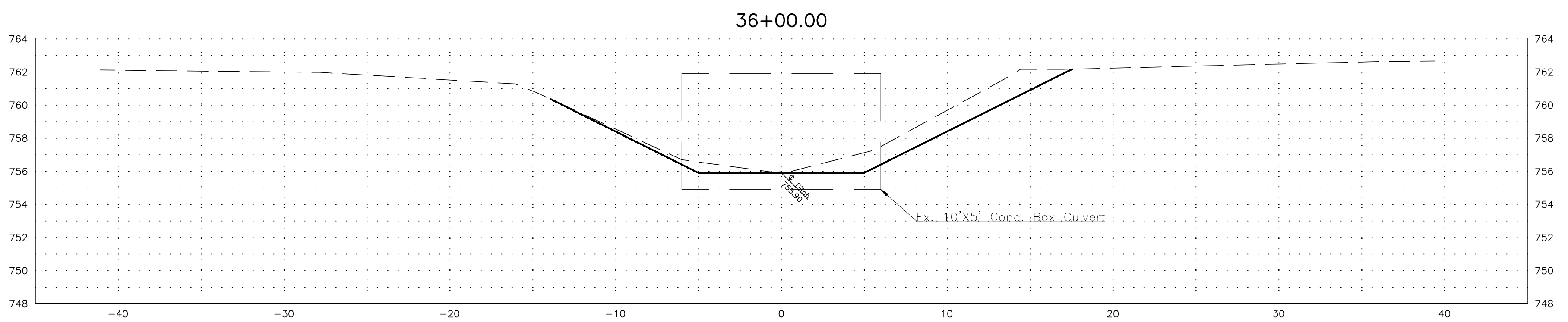
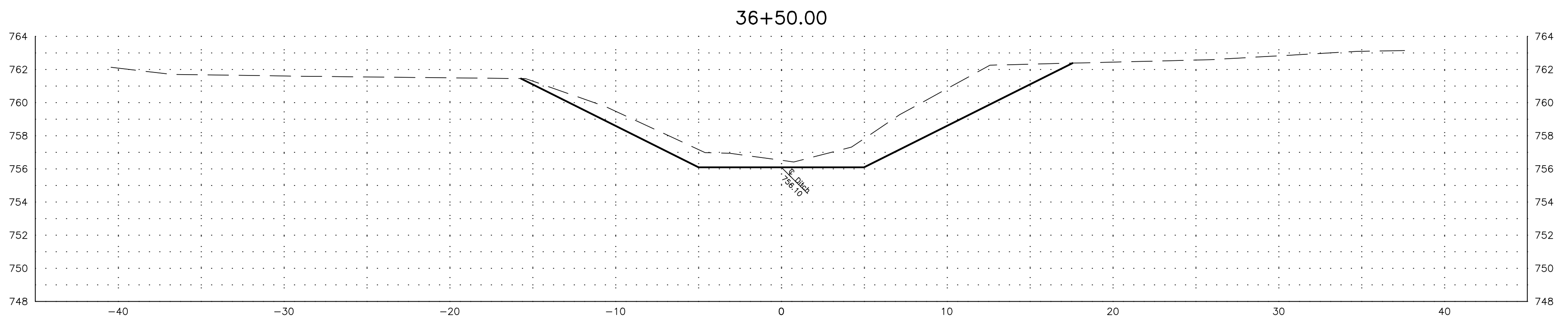
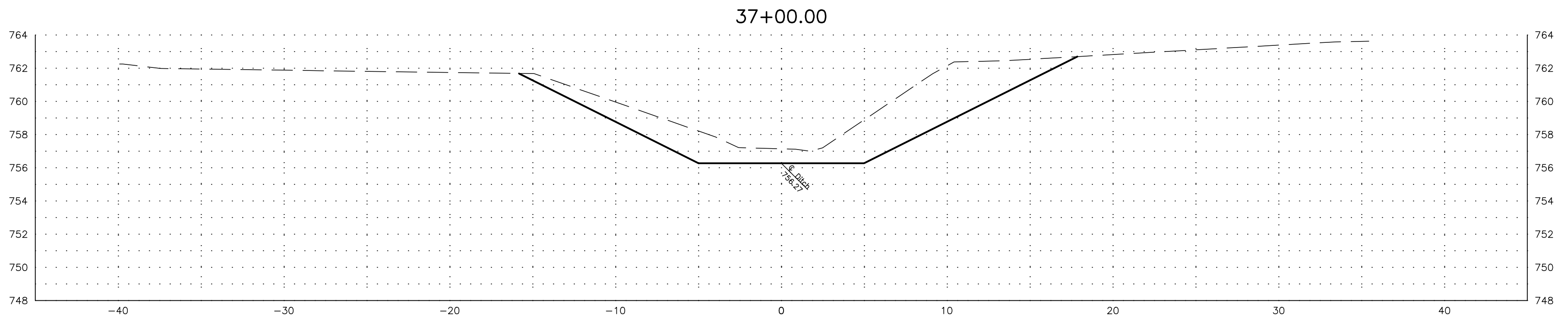
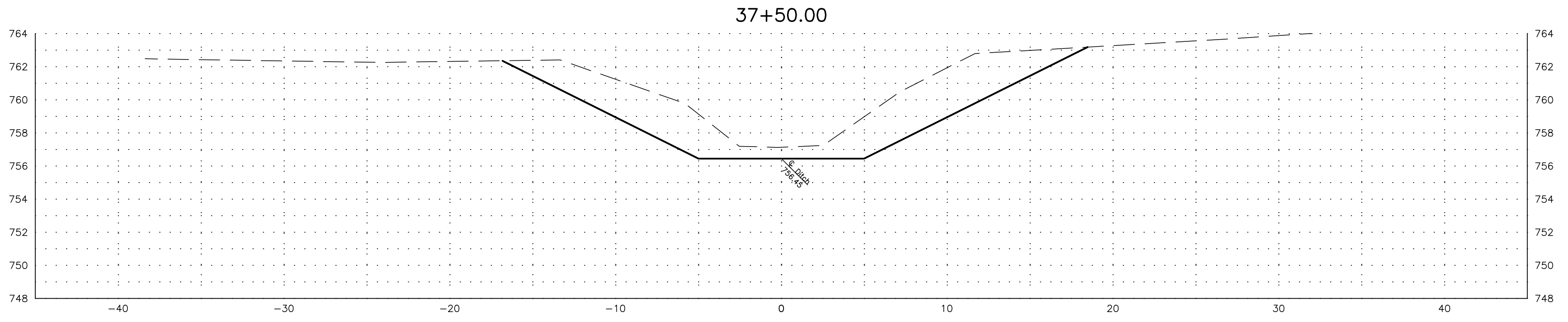
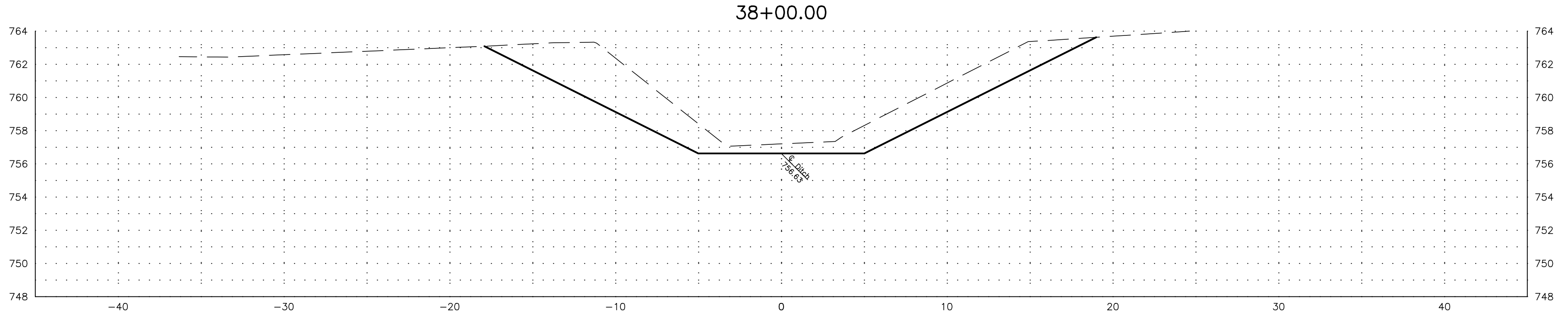
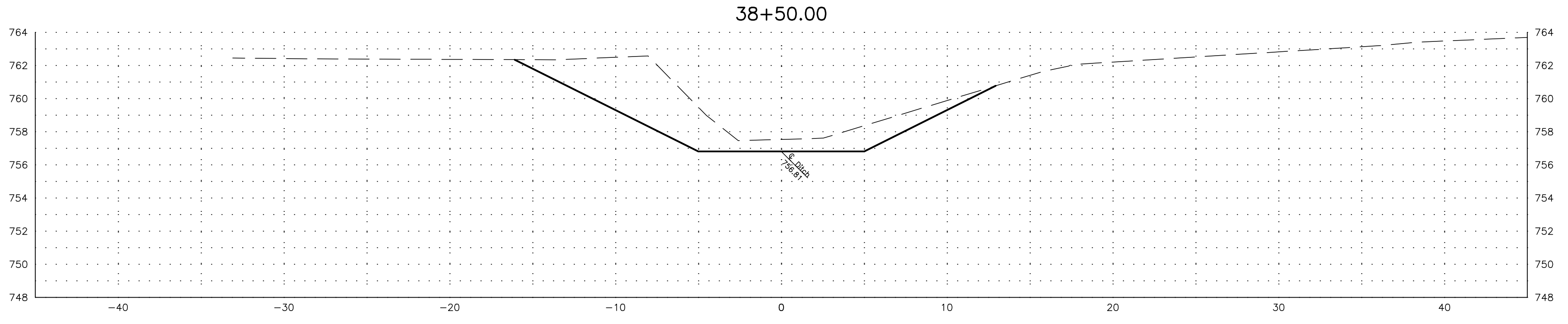
PETERMAN ASSOCIATES, INC.		
Architects-Engineers-Planners-Surveyors (419) 422-6672		
DATE	REVISION DESCRIPTION	BY
12/5/2022		
Calculated JS	GRAPHIC SCALE (IN FEET) 1 inch = 5 ft.	
DWG JS		
Checked GB		




Project No
 21-01566
 Liberty-Reed Single County Ditch
 Improvement Project
 Part of Sections 4, 5, 8, 9, & 16, Liberty
 Township, Hancock County, Ohio

Mainline Cross Sections Sta. 32+00 to Sta. 35+00
Liberty-Reed Single County Ditch

TO SUPERINTENDENT SHOULD BE PROVIDED WITH A PARTIAL SET OF PLANS FOR EITHER BIDDING OR CONSTRUCTION PURPOSES. WITHOUT FIRST TAKING CARE TO REVIEW A COMPLETE SET IN ORDER TO PREPARE FOR TENDERS. THE INFORMATION AND DOCUMENTATION THEY MUST HAVE COPIED. THERE ARE MANY CROSS REFERENCES IN A SET OF CONSTRUCTION DOCUMENTS. ANY DISCREPANCIES SHOULD BE BROUGHT TO THE ATTENTION OF THE DESIGN PROFESSIONAL FOR FORMAL CLARIFICATION. SUBMITTALS AND RESPONSES FOR BIDDING AND CONSTRUCTION IN ACCORDANCE WITH THE COMPLETE CONSTRUCTION DOCUMENTS. NOT SPECIFIC SHEETS. ONLY HAVING A PARTIAL SET OF DRAWINGS SHALL NOT BE ACCEPTED AS AN EXCUSE FOR DETAILS OR INCOMPLETE WORK.



PETERMAN ASSOCIATES, INC.		
Architects-Engineers-Planners-Surveyors (419) 422-6672		
DATE	REVISION DESCRIPTION	BY
12/5/2022		
Calculated JS	GRAPHIC SCALE (IN FEET) 1 inch = 5 ft.	
DWG JS		
Checked GB		

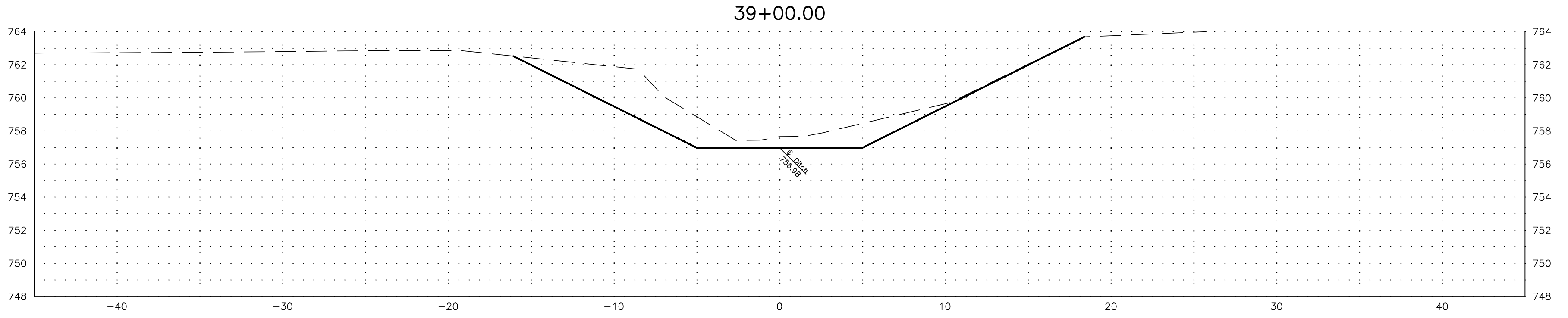
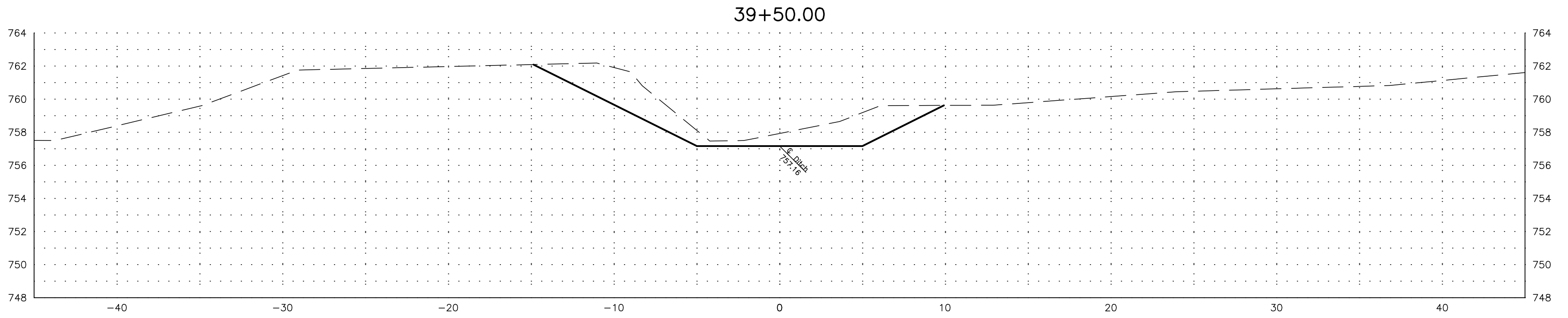
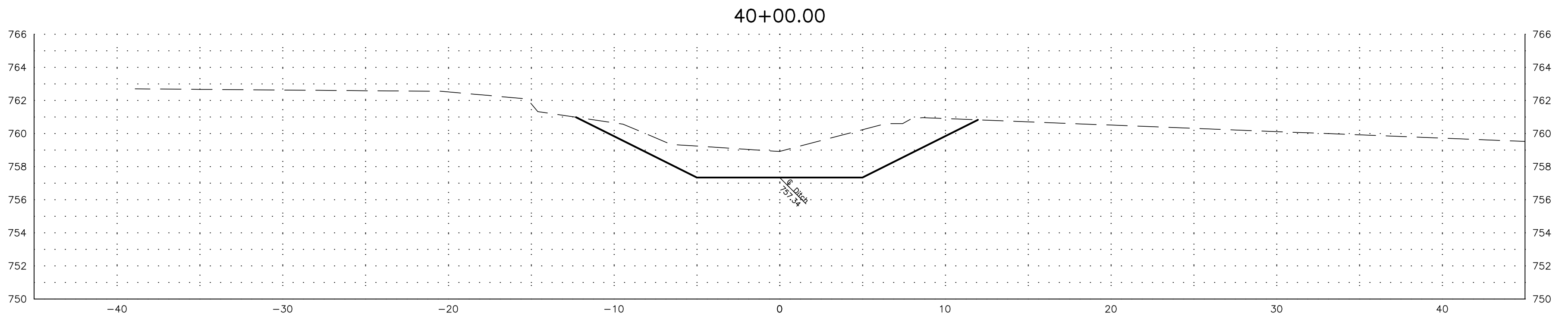
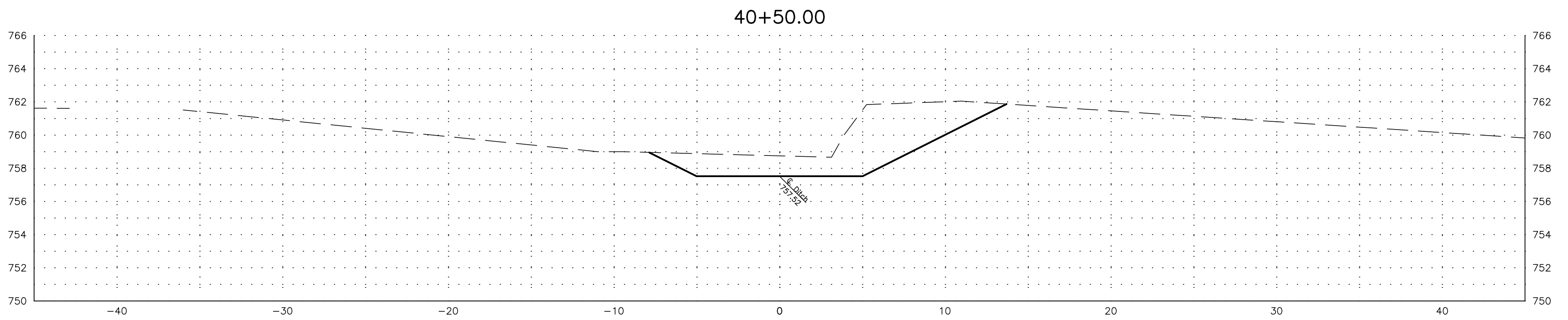
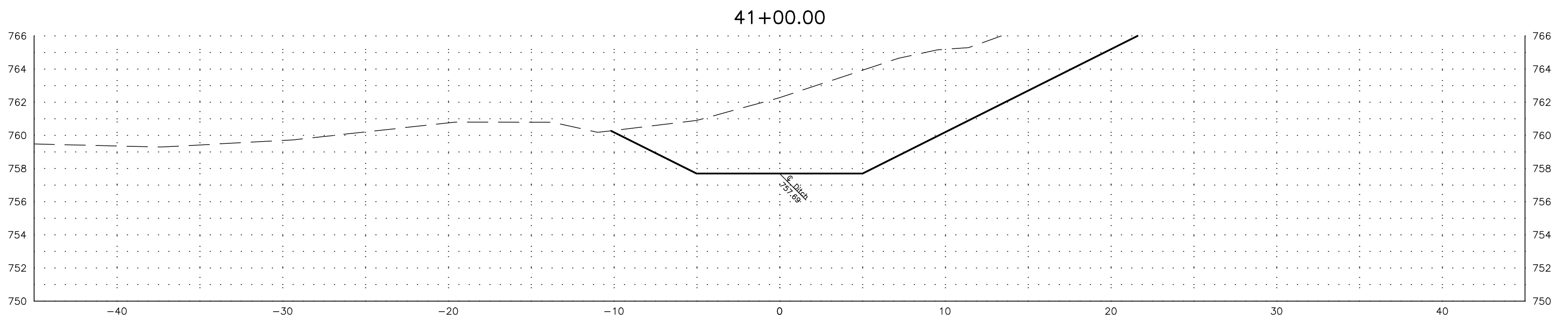
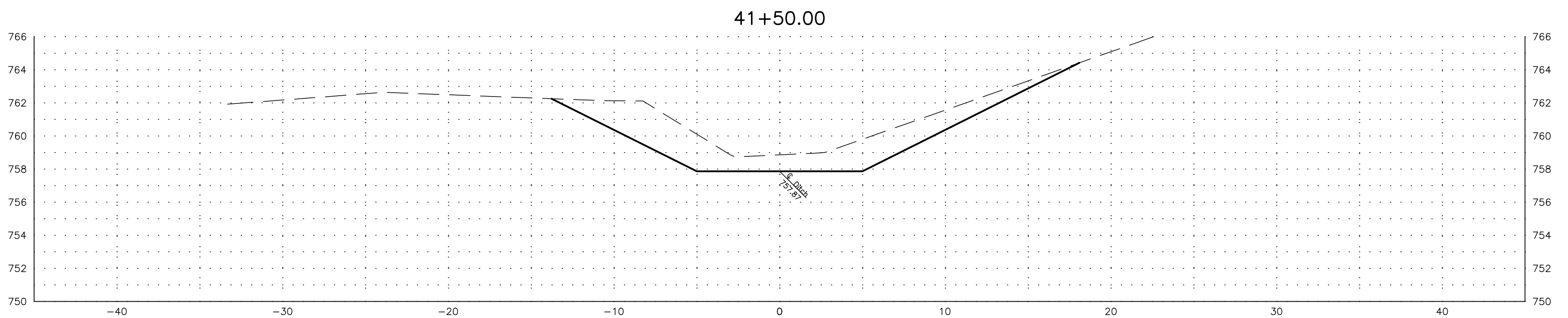
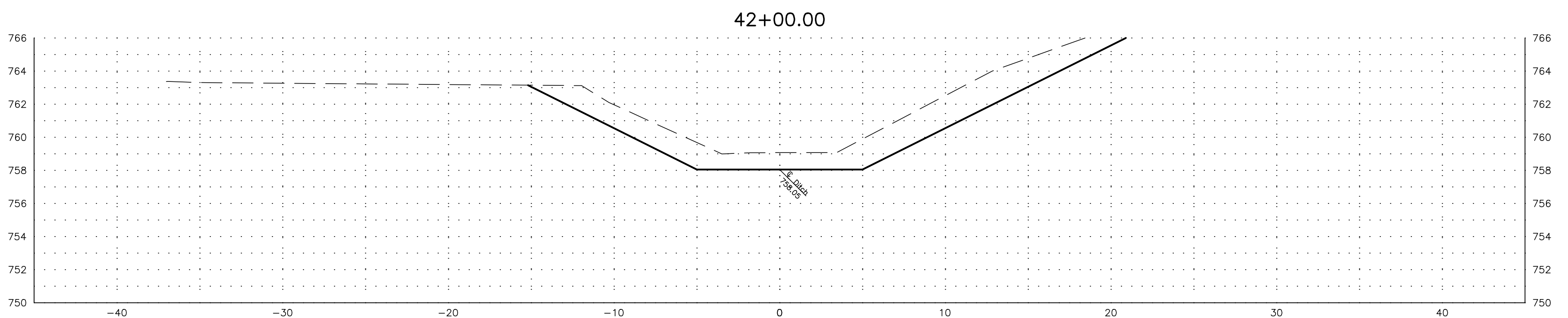


Liberty-Reed Single County Ditch
 Improvement Project
 Part of Sections 4, 5, 8, 9, & 16, Liberty
 Township, Hancock County, Ohio


Mainline Cross Sections Sta. 35+50 to Sta. 38+50
Liberty-Reed Single County Ditch

Project No
 21-0156

TO SUBCONTRACTOR SHOULD BE PROVIDED WITH A PARTIAL SET OF PLANS FOR EITHER BIDDING OR CONSTRUCTION PURPOSES WITHOUT TAKING ANY TIME TO REVIEW A COMPLETE SET IN ORDER TO PREPARE FOR TENDERS. THE INFORMATION AND DOCUMENTATION THEY MUST HAVE COPIED. THERE ARE MANY CROSS REFERENCES IN A SET OF CONSTRUCTION DOCUMENTS. ANY DISCREPANCIES SHOULD BE BROUGHT TO THE ATTENTION OF THE DESIGN PROFESSIONAL FOR FORMAL CLARIFICATION. SUBCONTRACTORS ARE RESPONSIBLE FOR BIDDING AND CONSTRUCTION IN ACCORDANCE WITH THE COMPLETE CONSTRUCTION DOCUMENTS, NOT SPECIFIC SHEETS. ONLY HAVING A PARTIAL SET OF DRAWINGS SHALL NOT BE ACCEPTED AS AN EXCUSE FOR DETAILS OR INCOMPLETE WORK.



PETERMAN ASSOCIATES, INC.		
Architects-Engineers-Planners-Surveyors (419) 422-6672		
DATE	REVISION DESCRIPTION	BY
12/5/2022		
Calculated JS	GRAPHIC SCALE (IN FEET) 1 inch = 5 ft.	
DWG JS		
Checked GB		

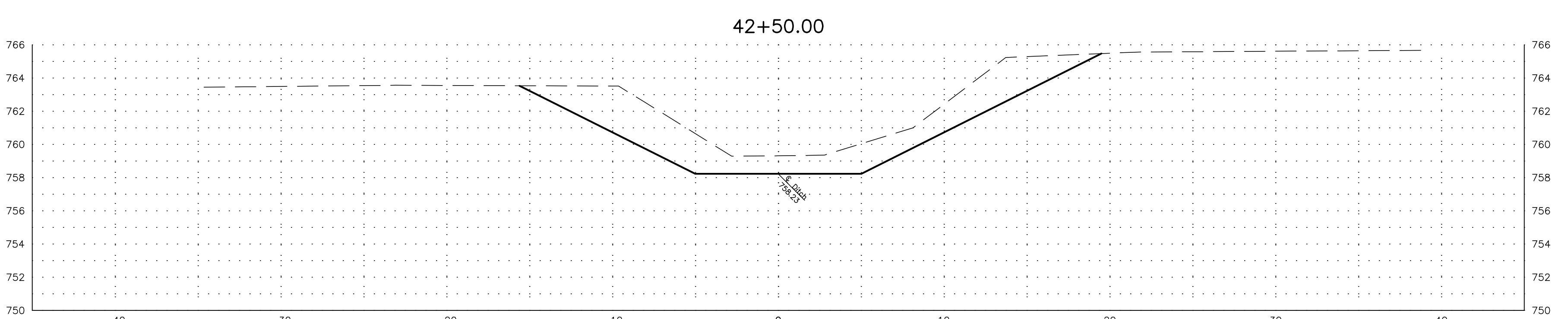
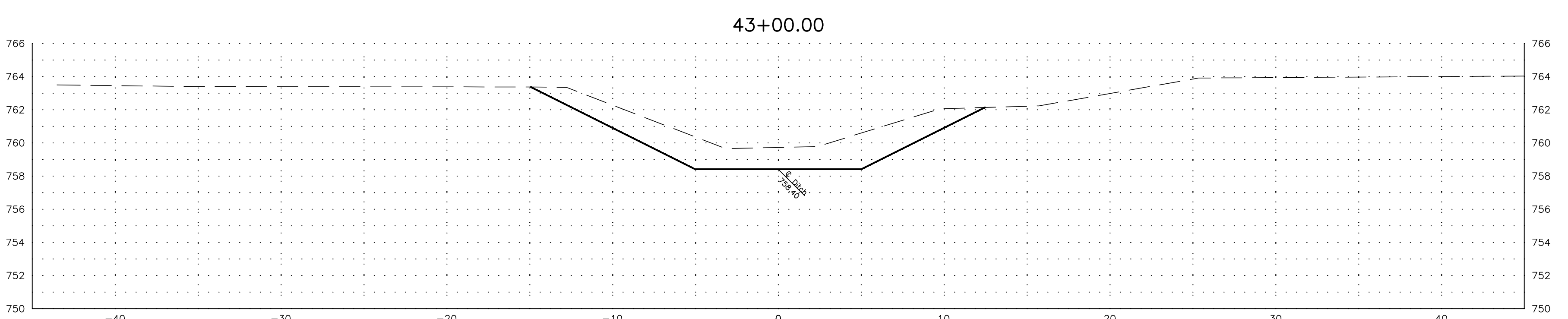
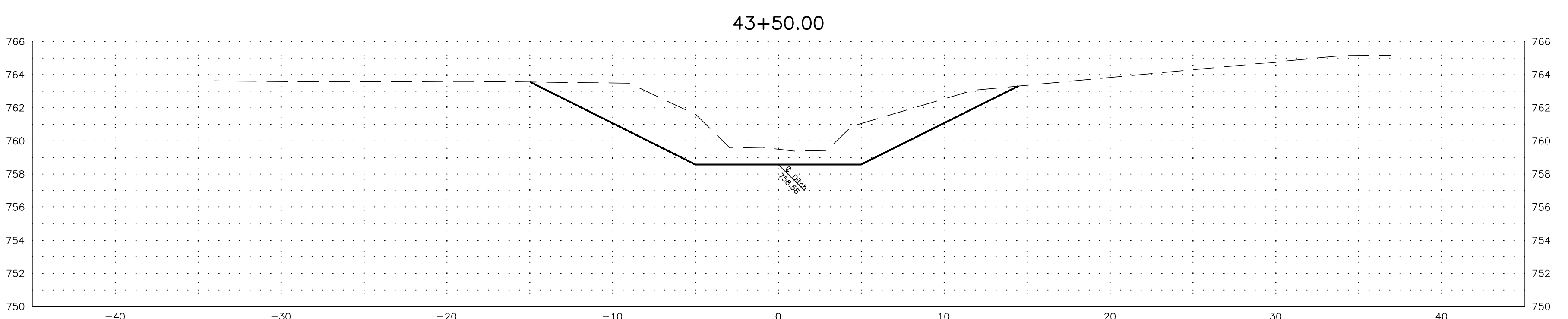
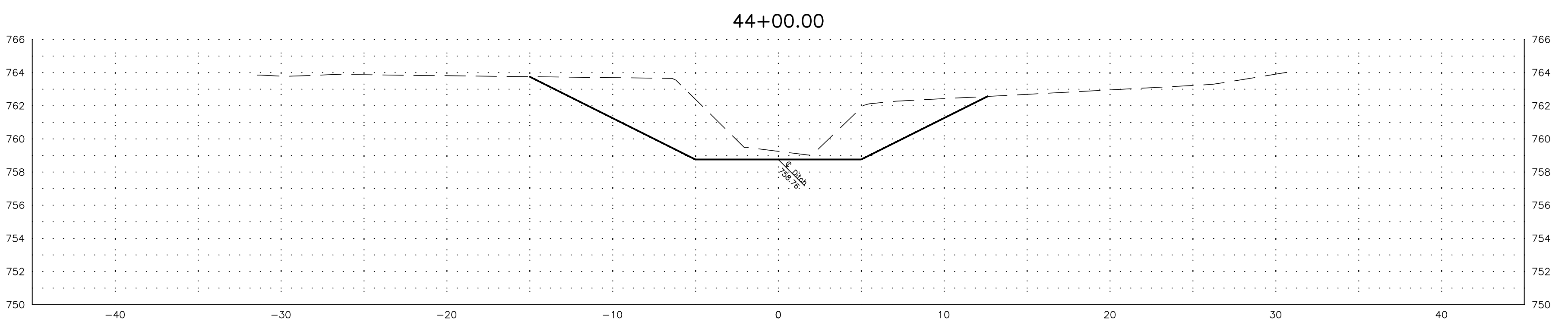
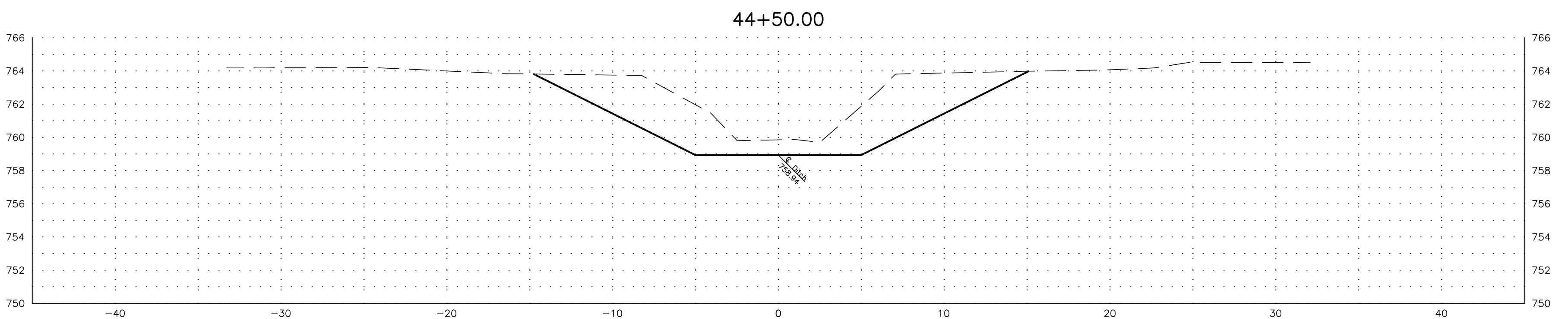
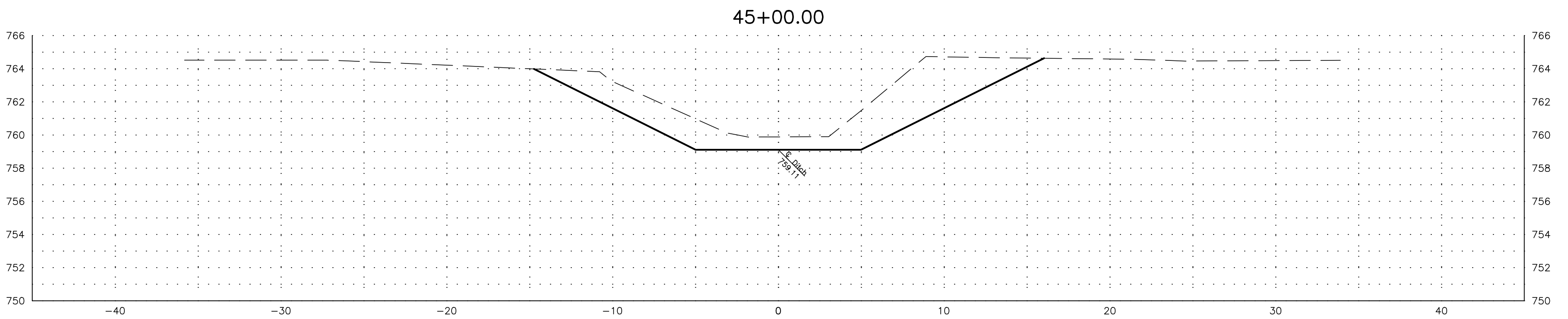
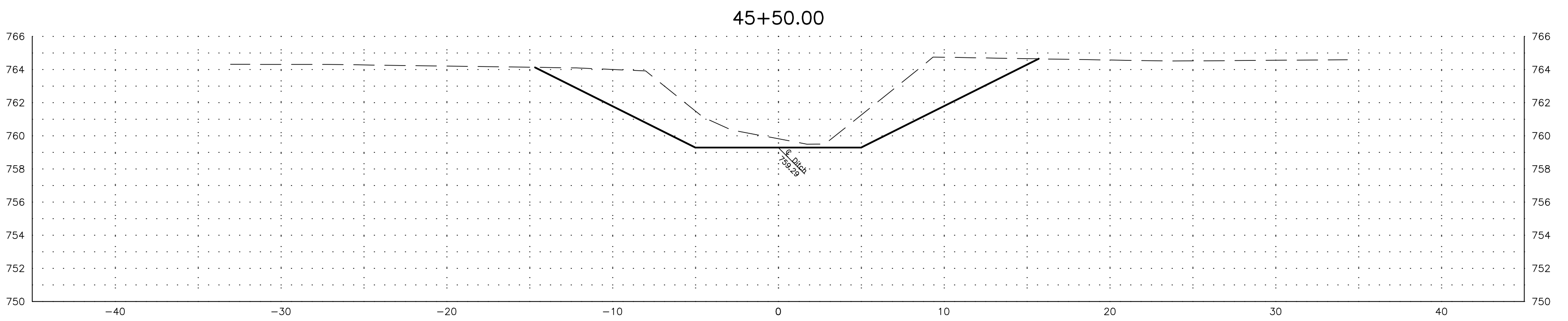


Project No
 21-0156

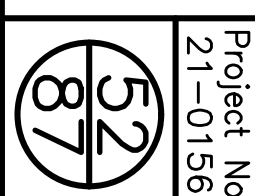
Liberty-Reed Single County Ditch
 Improvement Project
 Part of Sections 4, 5, 8, 9, & 16, Liberty
 Township, Hancock County, Ohio

Mainline Cross Sections Sta. 39+00 to Sta. 42+00
Liberty-Reed Single County Ditch

TO SUPERINTENDENT SHOULD BE PROVIDED WITH A PARTIAL SET OF PLANS FOR EITHER BIDDING OR CONSTRUCTION PURPOSES. BEFORE TAKING ANY ACTION TO REVIEW A COMPLETE SET IN ORDER TO PREPARE FOR TENDERS, THE INFORMATION AND DOCUMENTATION THEY MUST TO HAVE COPIED. THERE ARE MANY CROSS REFERENCES IN A SET OF CONSTRUCTION DOCUMENTS. ANY DISCREPANCIES SHOULD BE BROUGHT TO THE ATTENTION OF THE DESIGN PROFESSIONAL FOR FORMAL CLARIFICATION. SUBCONTRACTORS ARE RESPONSIBLE FOR BIDDING AND CONSTRUCTION IN ACCORDANCE WITH THE COMPLETE CONSTRUCTION DOCUMENTS, NOT SPECIFIC SHEETS. ONLY HAVING A PARTIAL SET OF DRAWINGS SHALL NOT BE ACCEPTED AS AN EXCUSE FOR DETAILS OR INCOMPLETE WORK.



PETERMAN ASSOCIATES, INC.		
Architects-Engineers-Planners-Surveyors (419) 422-6672		
DATE	REVISION DESCRIPTION	BY
12/5/2022		
Calculated JS	GRAPHIC SCALE (IN FEET) 1 inch = 5 ft.	
DWG JS		
Checked GB		

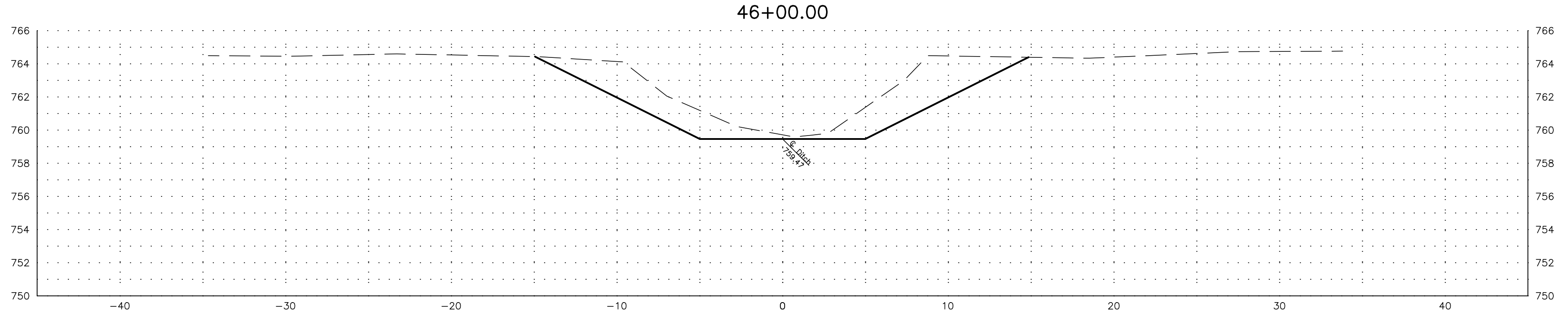
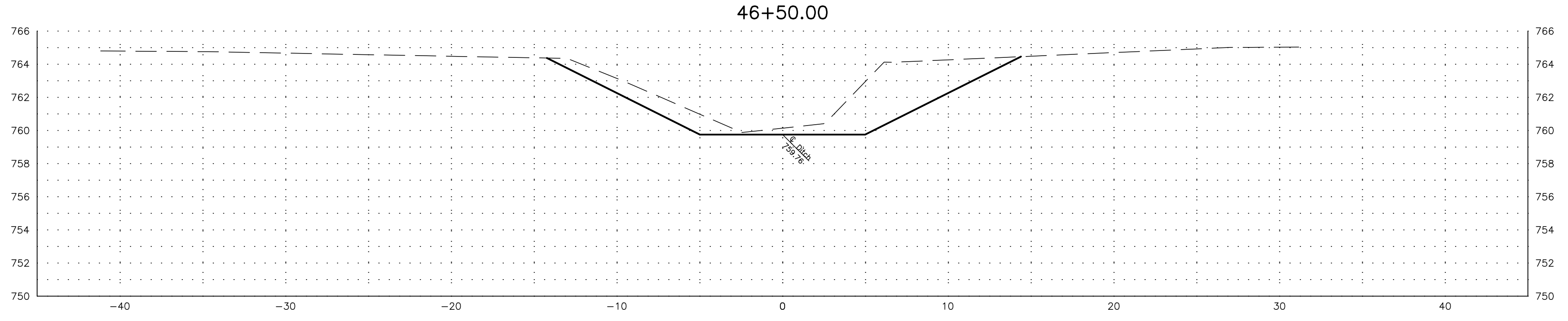
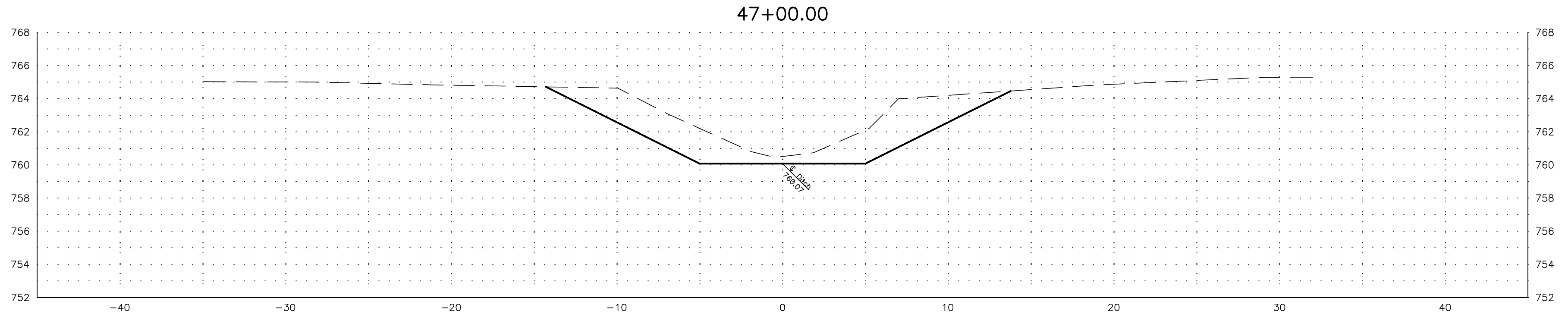
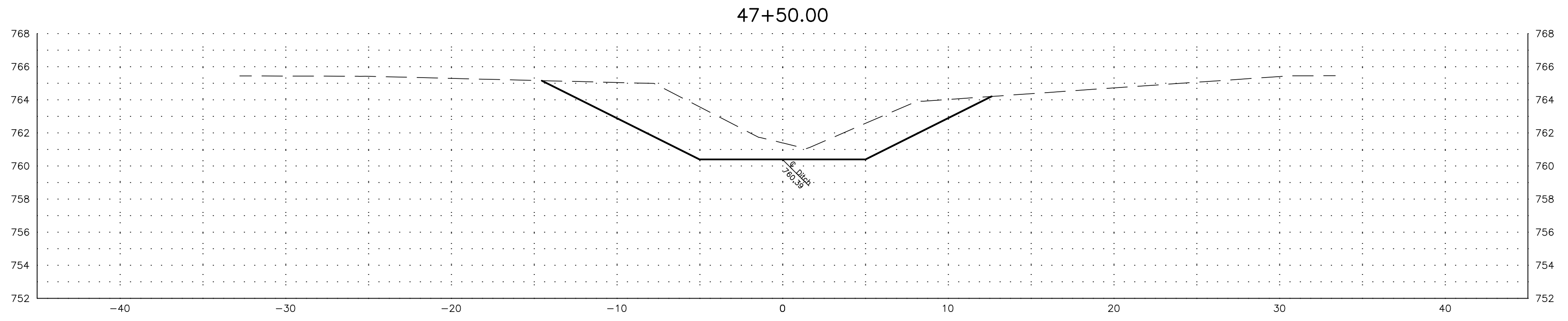
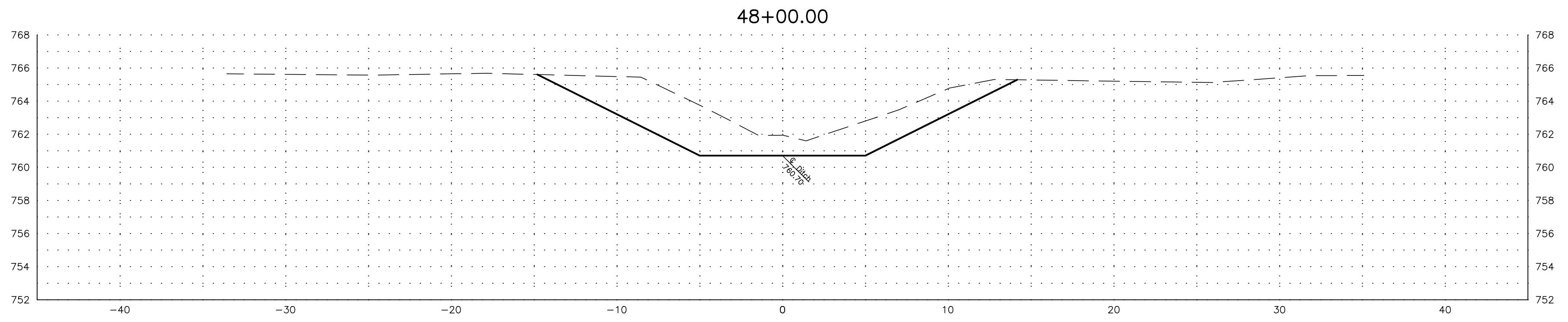
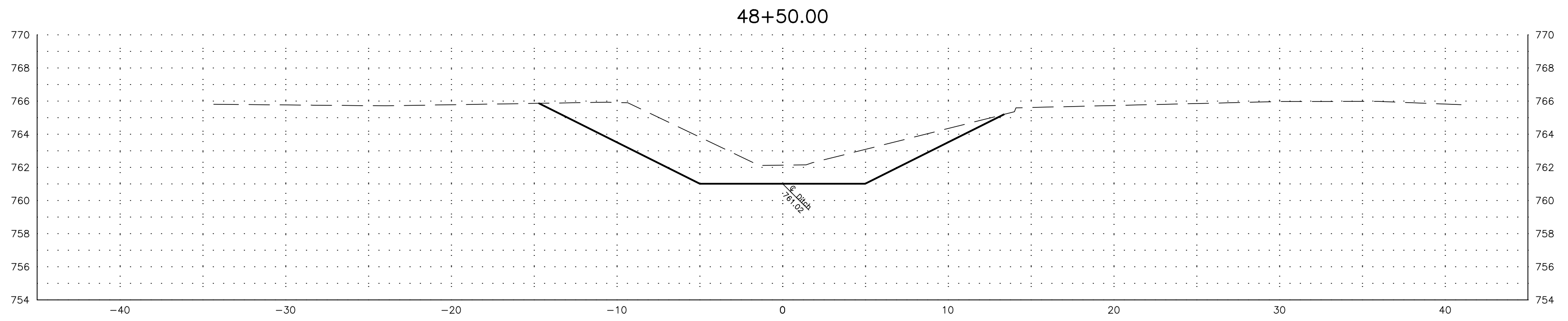
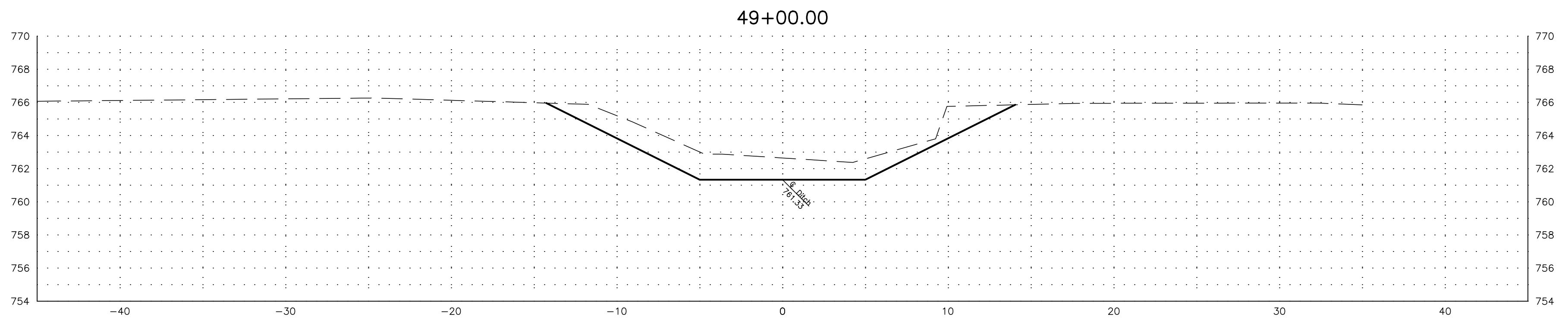


Liberty-Reed Single County Ditch
 Improvement Project
 Part of Sections 4, 5, 8, 9, & 16, Liberty
 Township, Hancock County, Ohio

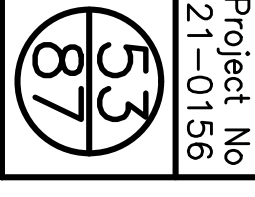
Mainline Cross Sections Sta. 42+50 to Sta. 45+50
Liberty-Reed Single County Ditch

Project No
 21-0156

TO SUPERINTENDENT SHOULD BE PROVIDED WITH A PARTIAL SET OF PLANS FOR EITHER BIDDING OR CONSTRUCTION PURPOSES WITHOUT TAKING ANY TIME TO REVIEW A COMPLETE SET IN ORDER TO PREPARE FOR TENDERS. THE INFORMATION AND DOCUMENTATION THEY MUST HAVE COPIED. THERE ARE MANY CROSS REFERENCES IN A SET OF CONSTRUCTION DOCUMENTS. ANY DISCREPANCIES SHOULD BE BROUGHT TO THE ATTENTION OF THE DESIGN PROFESSIONAL FOR FORMAL CLARIFICATION. SUBCONTRACTORS ARE RESPONSIBLE FOR BIDDING AND CONSTRUCTION IN ACCORDANCE WITH THE COMPLETE CONSTRUCTION DOCUMENTS. NOT HAVING A PARTIAL SET OF DRAWINGS SHALL NOT BE ACCEPTED AS AN EXCUSE FOR DETAILS OR INCOMPLETE WORK.



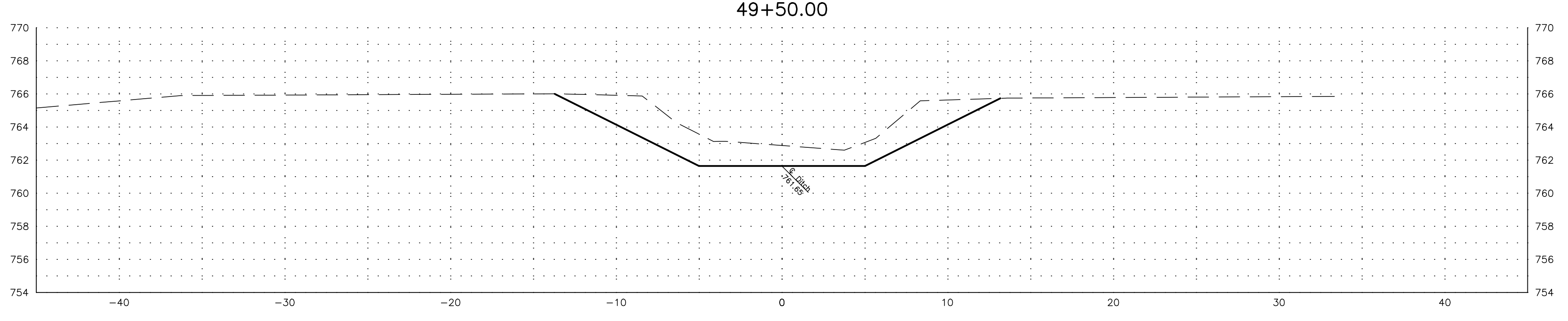
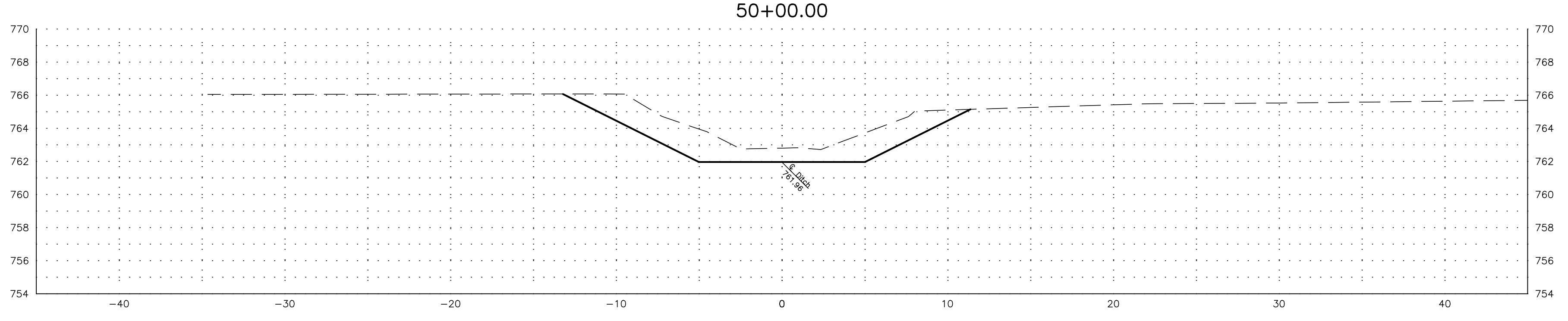
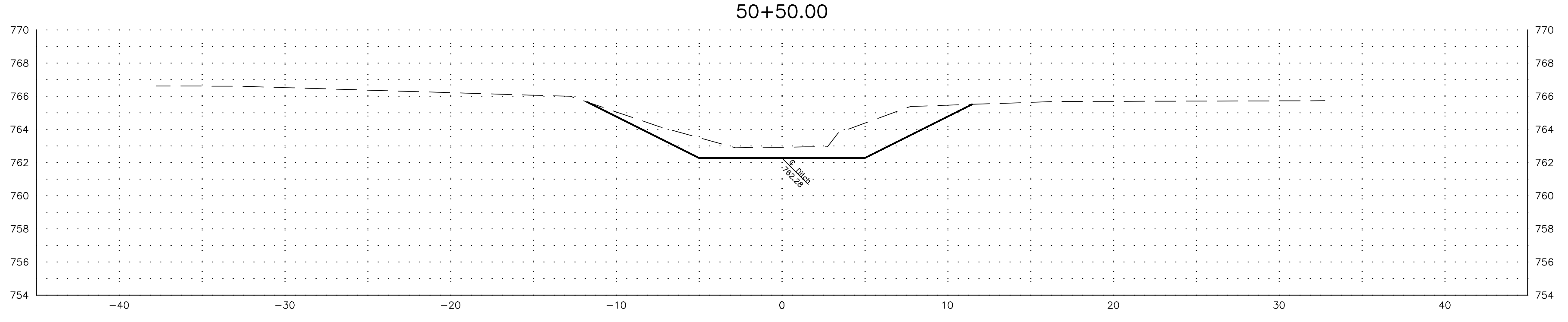
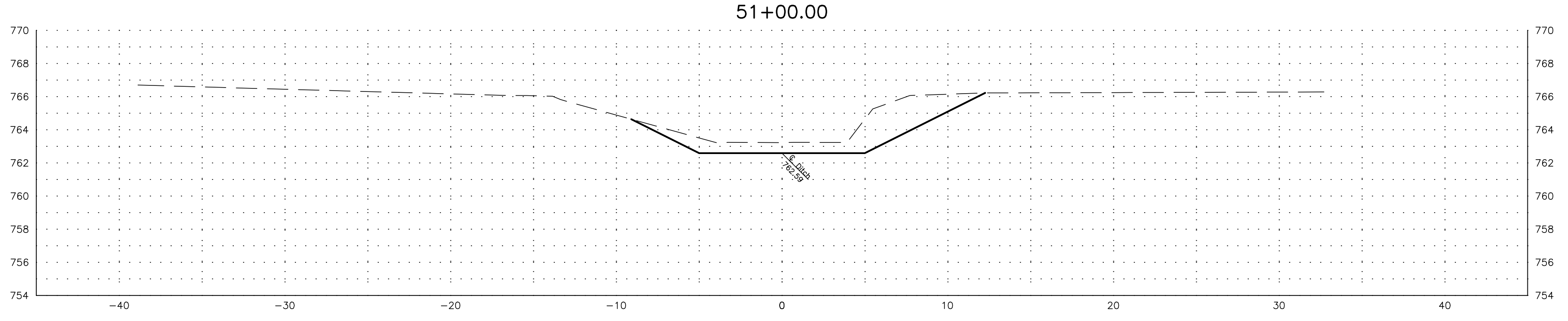
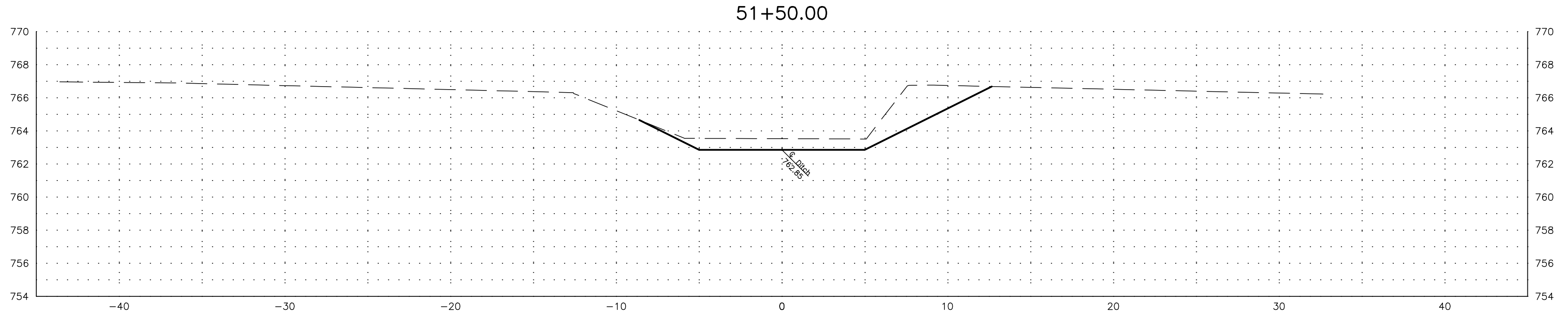
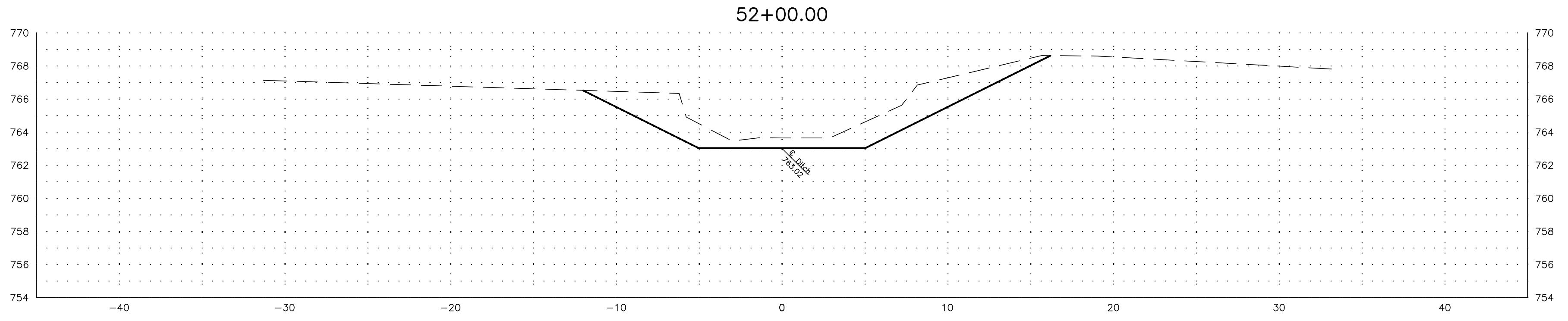
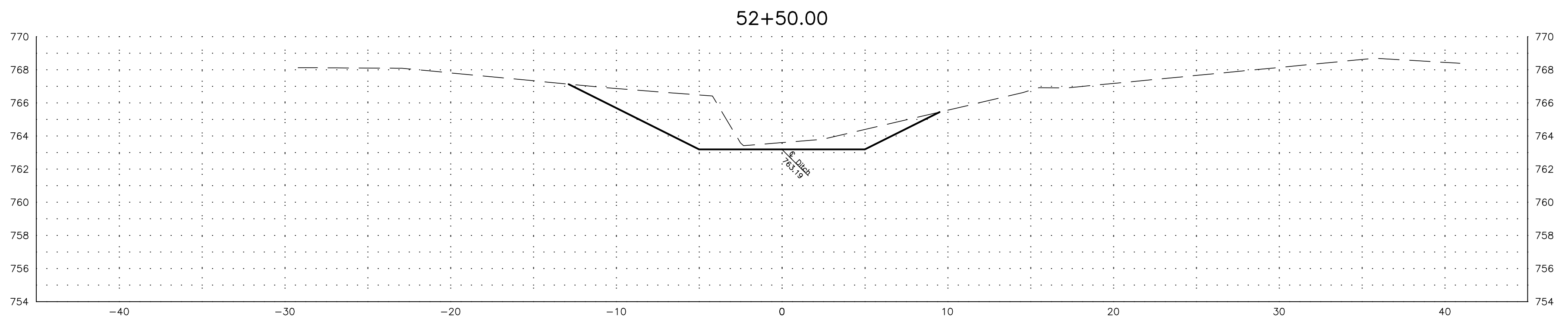
PETERMAN ASSOCIATES, INC.		
Architects-Engineers-Planners-Surveyors (419) 422-6672		
DATE	REVISION DESCRIPTION	BY
12/5/2022		
Calculated JS	GRAPHIC SCALE (IN FEET) 1 inch = 5 ft.	
DWG JS		
Checked GB		




Liberty-Reed Single County Ditch
 Improvement Project
 Part of Sections 4, 5, 8, 9, & 16, Liberty
 Township, Hancock County, Ohio

Mainline Cross Sections Sta. 46+00 to Sta. 49+00
Liberty-Reed Single County Ditch

TO SUBCONTRACTOR SHOULD BE PROVIDED WITH A PARTIAL SET OF PLANS FOR EITHER BIDDING OR CONSTRUCTION PURPOSES WITHOUT TAKING ANY TIME TO REVIEW A COMPLETE SET IN ORDER TO PREPARE FOR TENDERS. THE INFORMATION AND DOCUMENTATION THEY USE TO HAVE COPIED, THERE ARE MANY CROSS REFERENCES IN A SET OF CONSTRUCTION DOCUMENTS. ANY DISCREPANCIES SHOULD BE BROUGHT TO THE ATTENTION OF THE DESIGN PROFESSIONAL FOR FORMAL CLARIFICATION, SUBSTITUTIONS AND RESPONSIBLE FOR BIDDING AND CONSTRUCTION IN ACCORDANCE WITH THE COMPLETE CONSTRUCTION DOCUMENTS. NOT HAVING A PARTIAL SET OF DRAWINGS SHALL NOT BE ACCEPTED AS AN EXCUSE FOR DETAILS OR INCOMPLETE WORK.



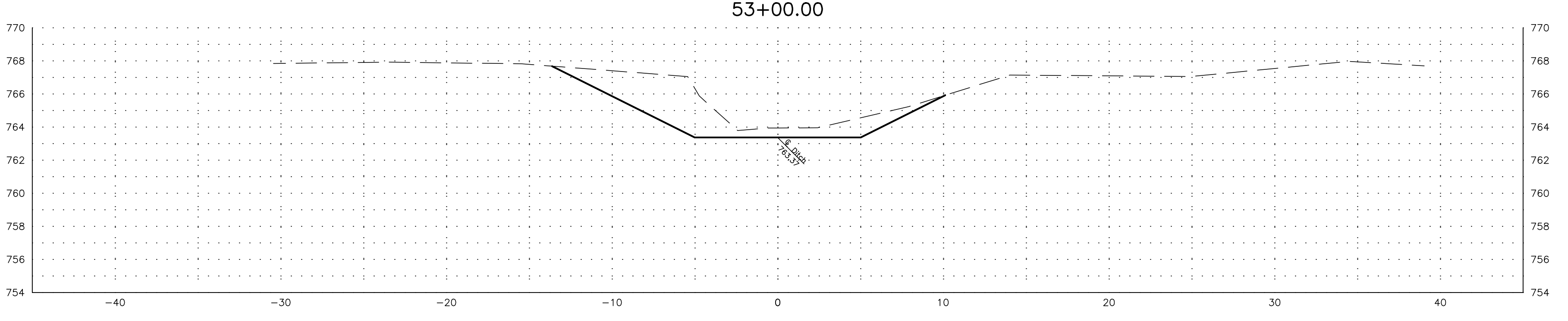
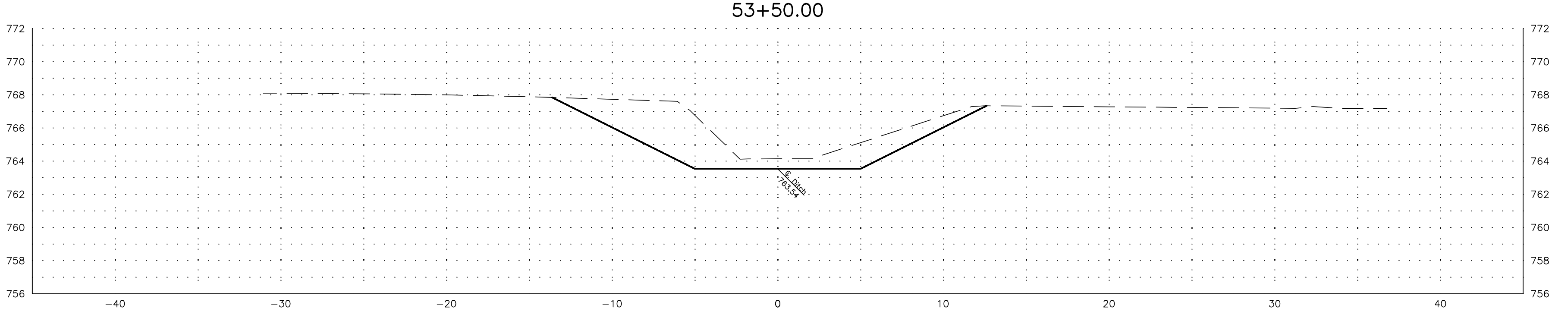
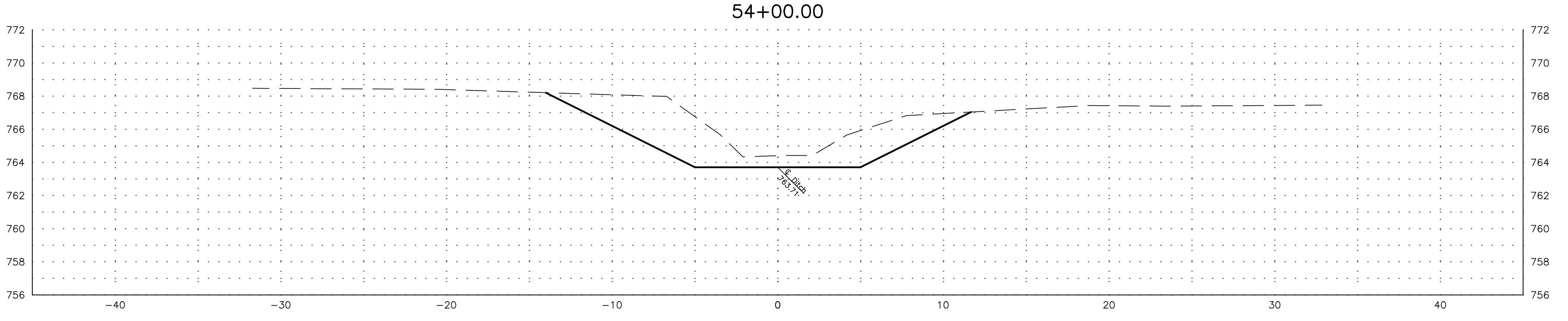
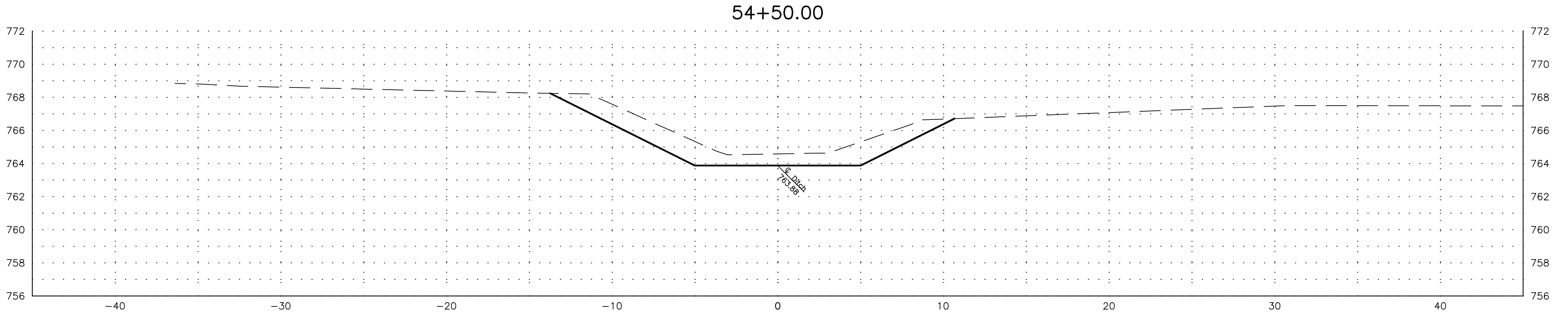
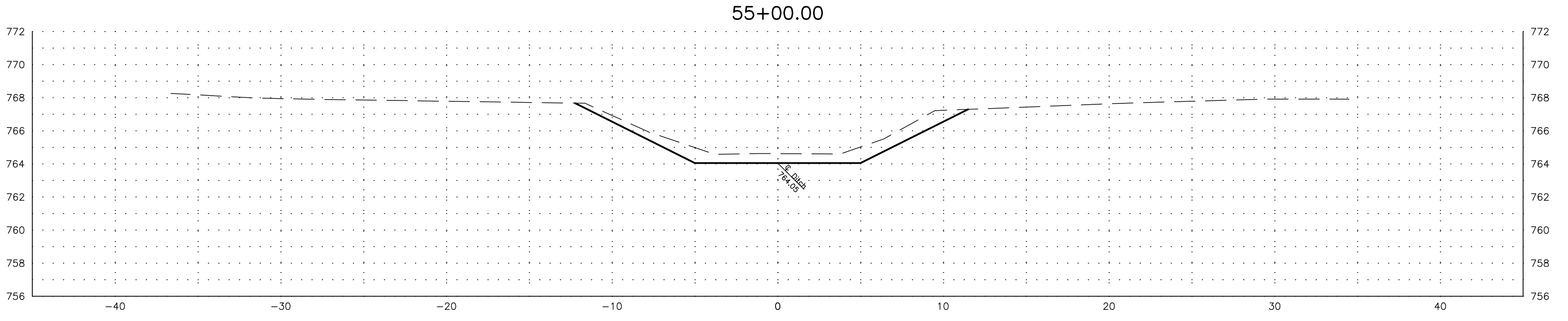
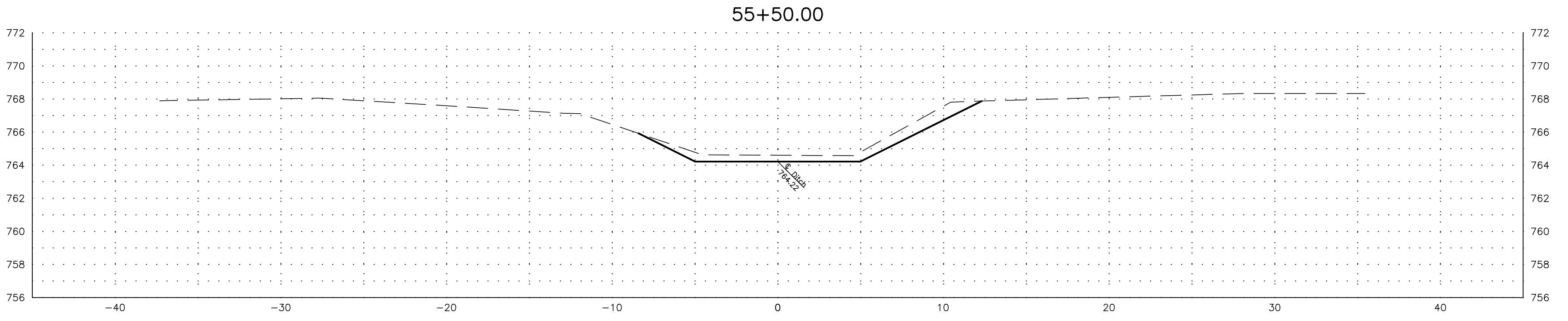
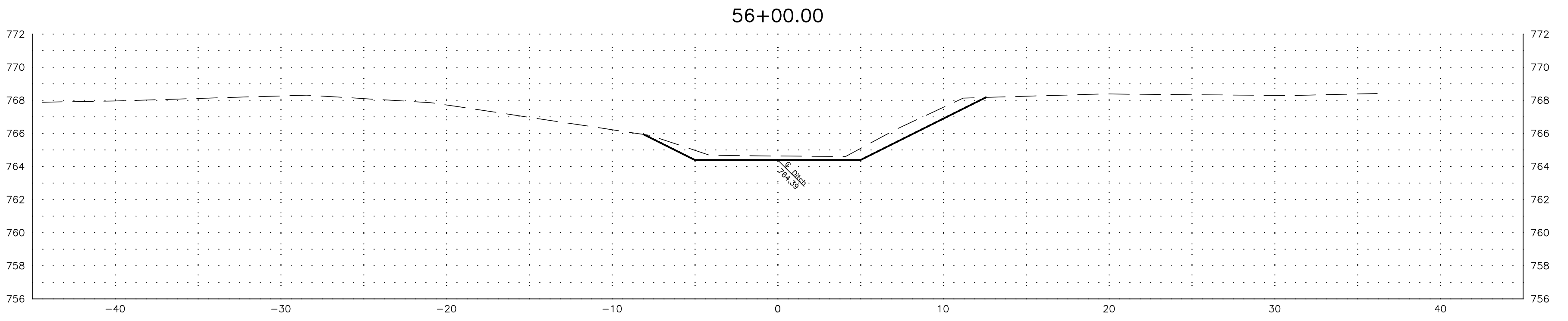
PETERMAN ASSOCIATES, INC.		
Architects-Engineers-Planners-Surveyors (419) 422-6672		
DATE	REVISION DESCRIPTION	BY
12/5/2022		
Calculated JS	GRAPHIC SCALE (IN FEET) 1 inch = 5 ft.	
DWG JS		
Checked GB		



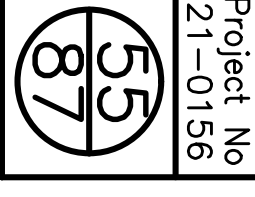
Liberty-Reed Single County Ditch
 Improvement Project
 Part of Sections 4, 5, 8, 9, & 16, Liberty
 Township, Hancock County, Ohio

Mainline Cross Sections Sta. 49+50 to Sta. 52+50
Liberty-Reed Single County Ditch

TO SUBCONTRACTOR SHOULD BE PROVIDED WITH A PARTIAL SET OF PLANS FOR EITHER BIDDING OR CONSTRUCTION PURPOSES WITHOUT TAKING ANY TIME TO REVIEW A COMPLETE SET IN ORDER TO PREPARE FOR TENDERS. THE INFORMATION AND DOCUMENTATION THEY USE TO HAVE COPIED, THERE ARE MANY CROSS REFERENCES IN A SET OF CONSTRUCTION DOCUMENTS. ANY DISCREPANCIES SHOULD BE BROUGHT TO THE ATTENTION OF THE DESIGN PROFESSIONAL FOR FORMAL CLARIFICATION. SUBCONTRACTORS ARE RESPONSIBLE FOR BIDDING AND CONSTRUCTION IN ACCORDANCE WITH THE COMPLETE CONSTRUCTION DOCUMENTS, NOT SPECIFIC SHEETS, UNLESS HAVING A PARTIAL SET OF DRAWINGS SHALL NOT BE ACCEPTED AS AN EXCUSE FOR DETAILS OR INCOMPLETE WORK.



PETERMAN ASSOCIATES, INC.		
Architects-Engineers-Planners-Surveyors (419) 422-6672		
DATE	REVISION DESCRIPTION	BY
12/5/2022		
Calculated JS	GRAPHIC SCALE (IN FEET) 1 inch = 5 ft.	
DWG JS		
Checked GB		

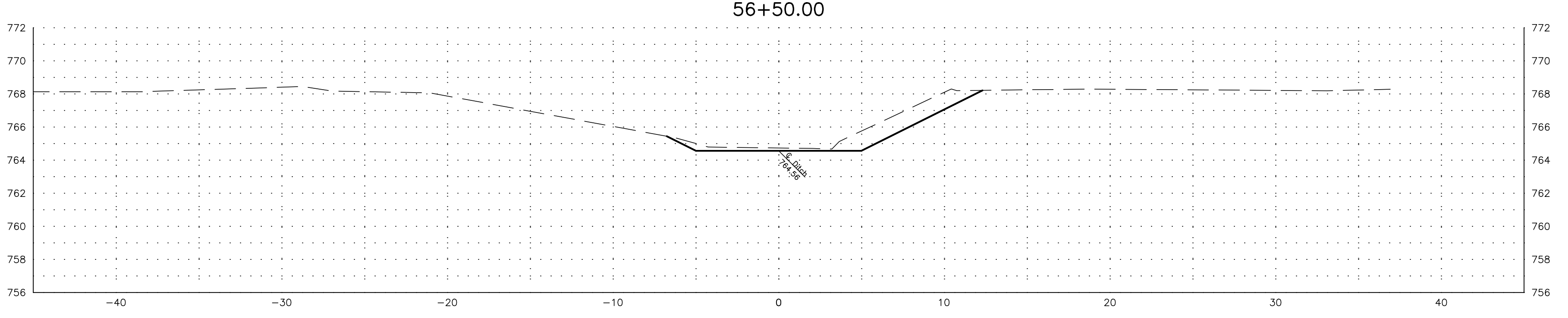
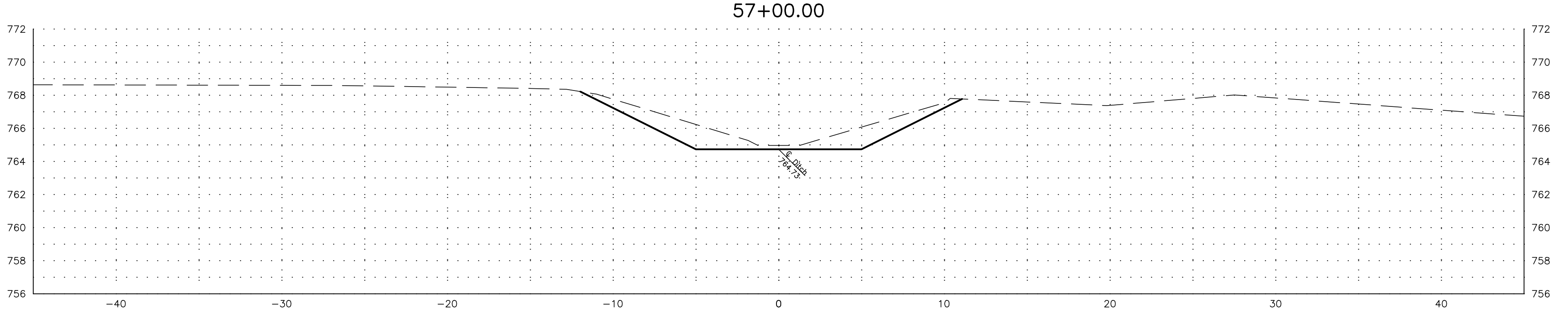
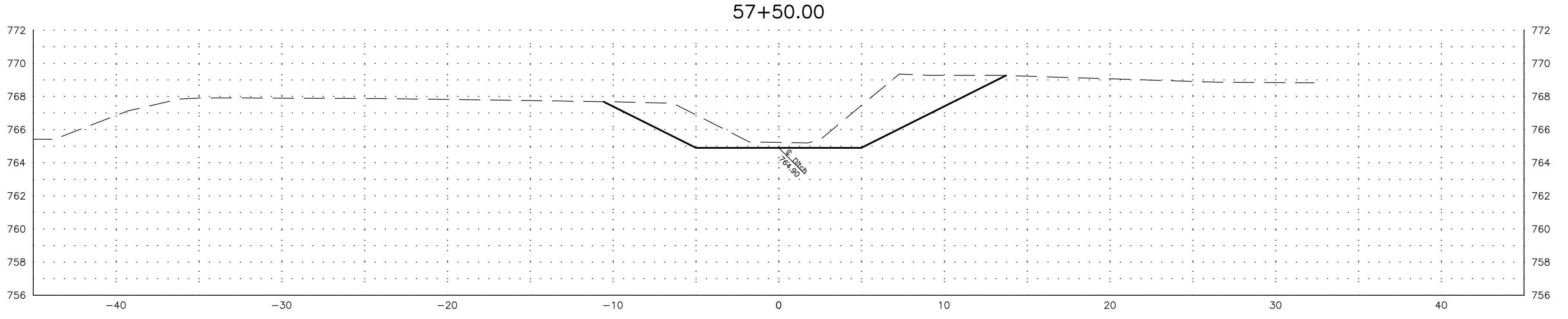
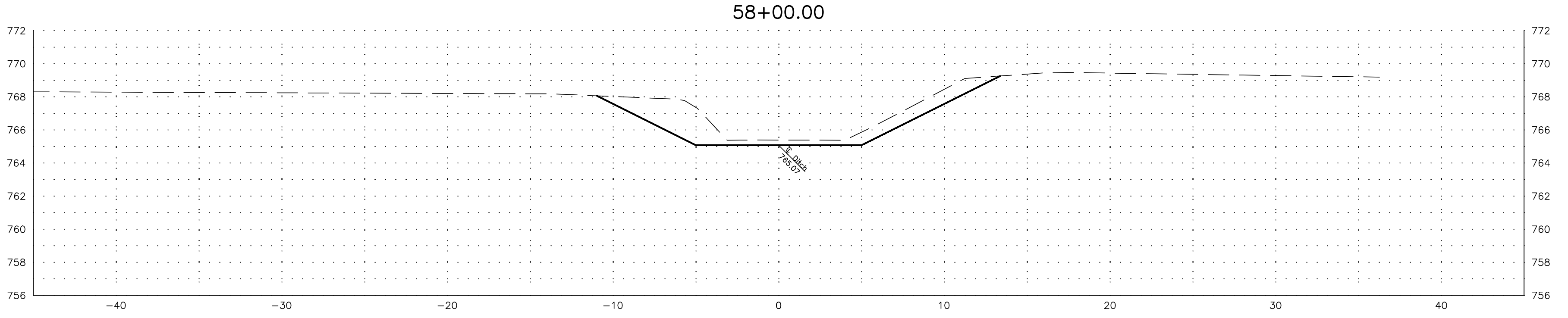
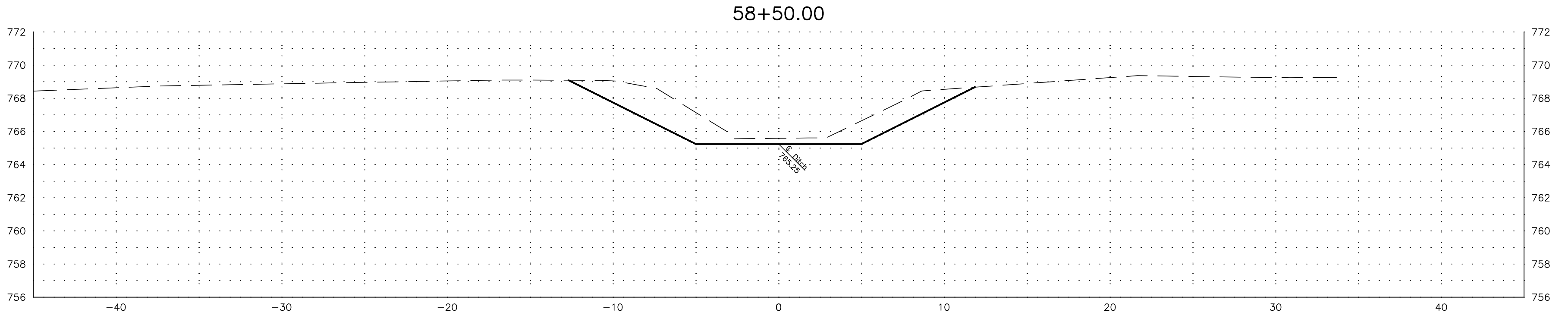
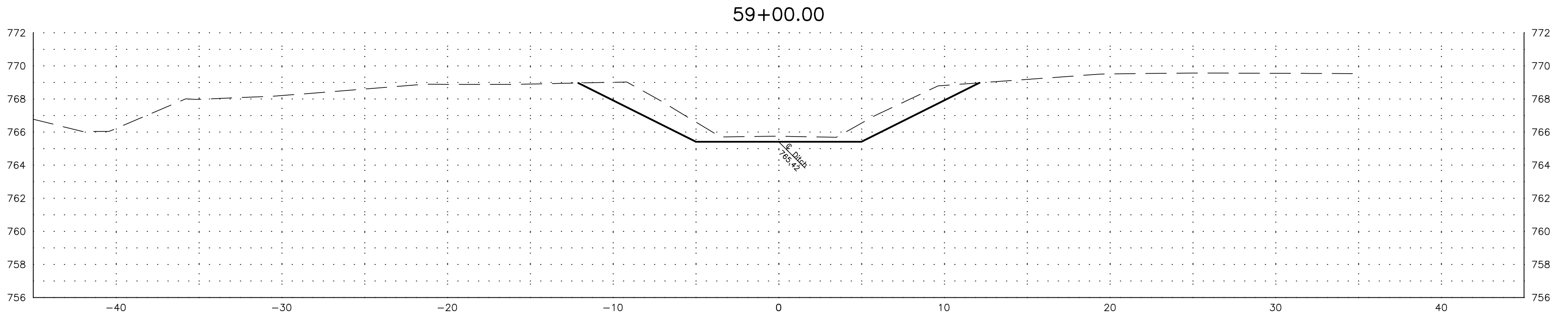
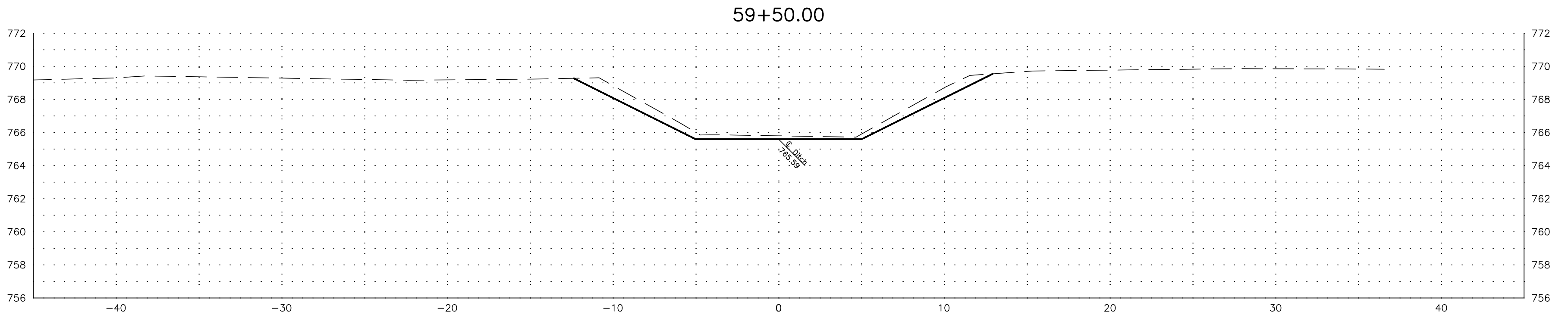


Liberty-Reed Single County Ditch
 Improvement Project
 Part of Sections 4, 5, 8, 9, & 16, Liberty
 Township, Hancock County, Ohio

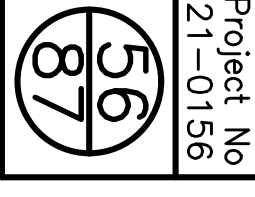
Mainline Cross Sections Sta. 53+00 to Sta. 56+00
Liberty-Reed Single County Ditch

Project No
 21-0156

TO SUBCONTRACTOR SHOULD BE PROVIDED WITH A PARTIAL SET OF PLANS FOR EITHER BIDDING OR CONSTRUCTION PURPOSES WITHOUT FIRST TAKING TIME TO REVIEW A COMPLETE SET IN ORDER TO PREPARE FOR TENDERS. THE INFORMATION AND DOCUMENTATION THEY MUST HAVE COPIED. THERE ARE MANY CROSS REFERENCES IN A SET OF CONSTRUCTION DOCUMENTS. ANY DISCREPANCIES SHOULD BE BROUGHT TO THE ATTENTION OF THE DESIGN PROFESSIONAL FOR FORMAL CLARIFICATION. SUBCONTRACTORS ARE RESPONSIBLE FOR BIDDING AND CONSTRUCTION IN ACCORDANCE WITH THE COMPLETE CONSTRUCTION DOCUMENTS. NOT SPECIFIC SHEETS. ONLY HAVING A PARTIAL SET OF DRAWINGS SHALL NOT BE ACCEPTED AS AN EXCUSE FOR DETAILS OR INCOMPLETE WORK.



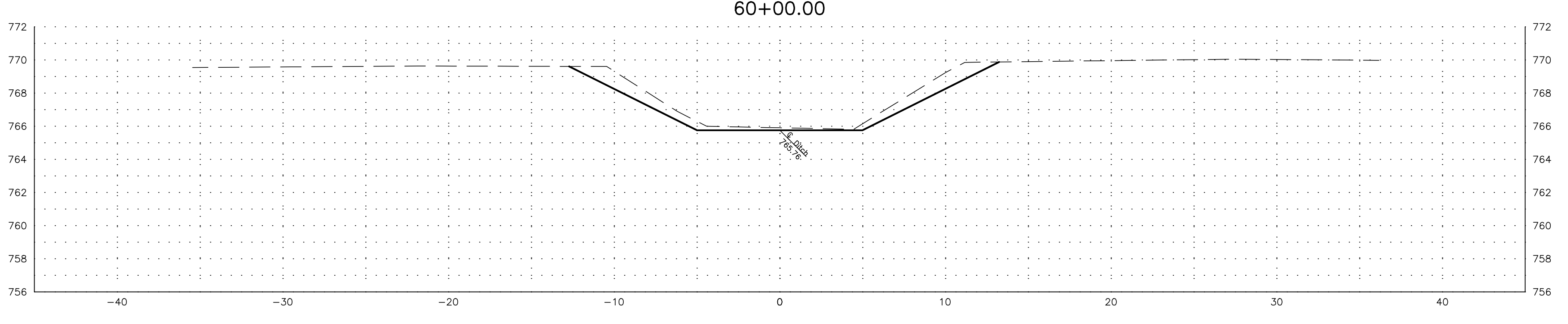
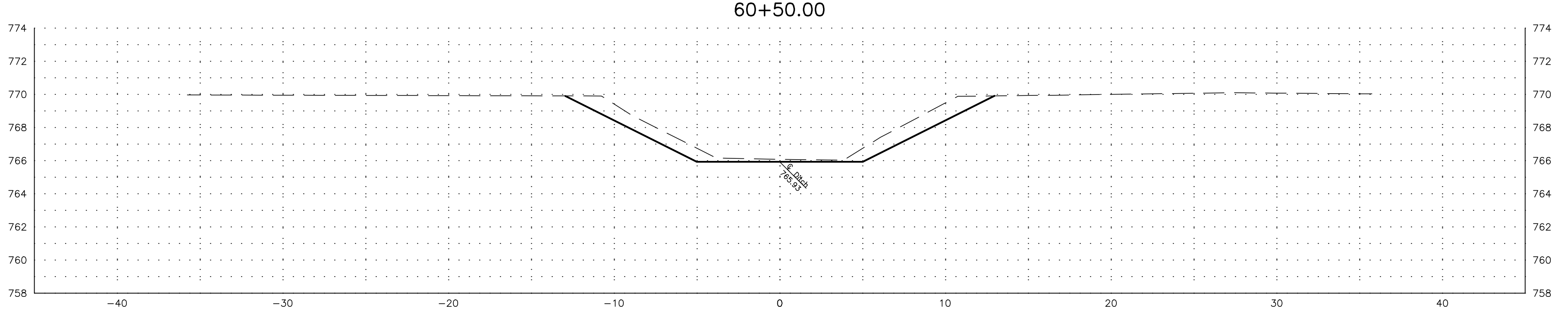
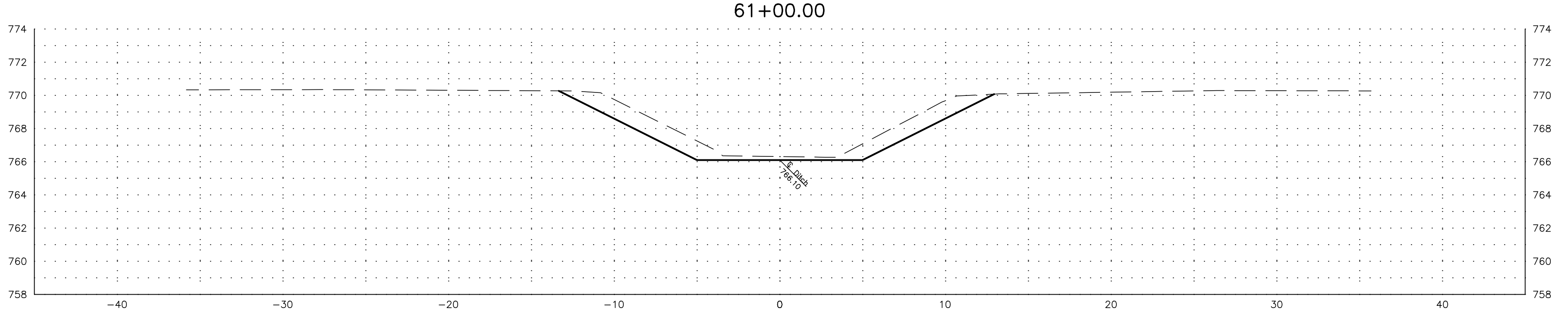
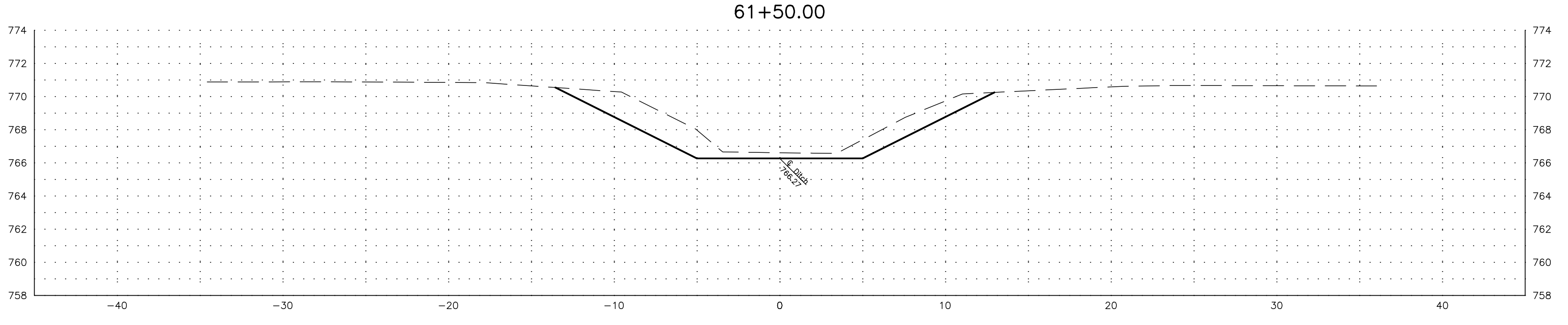
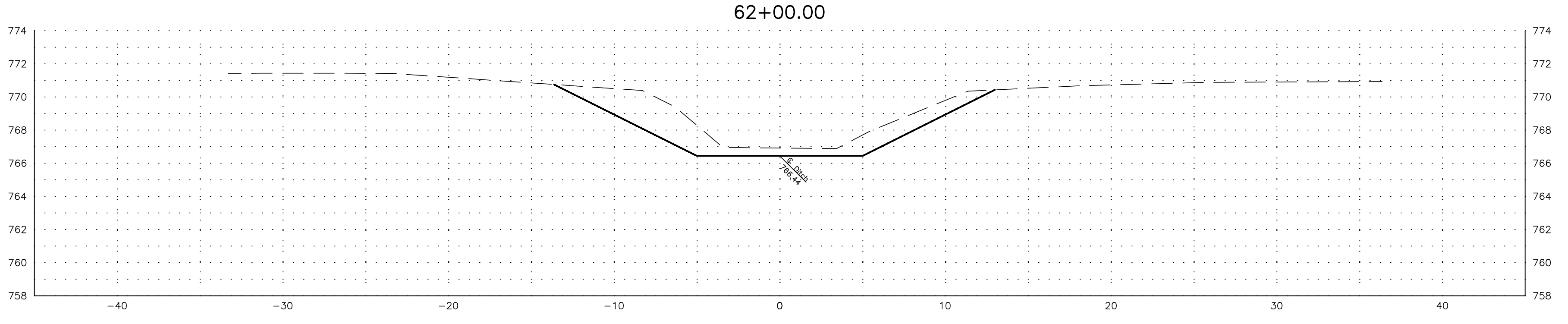
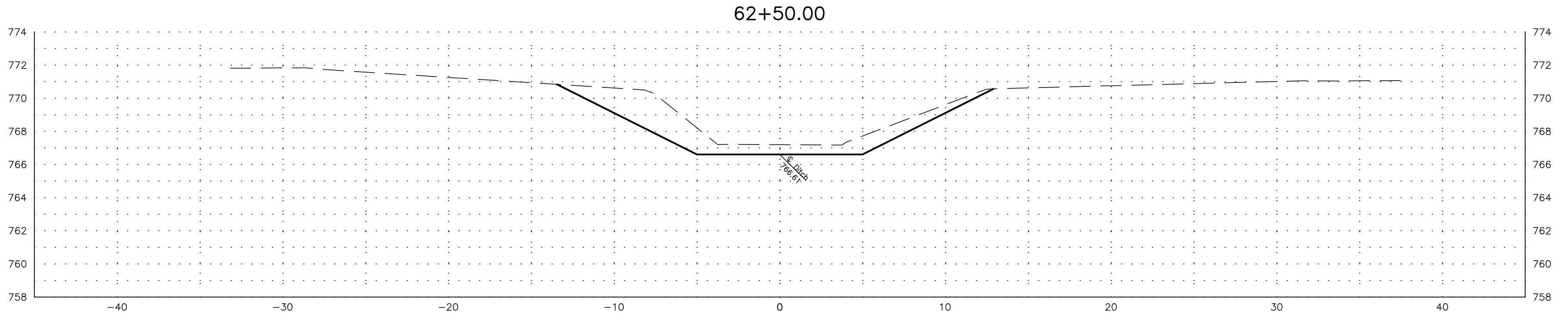
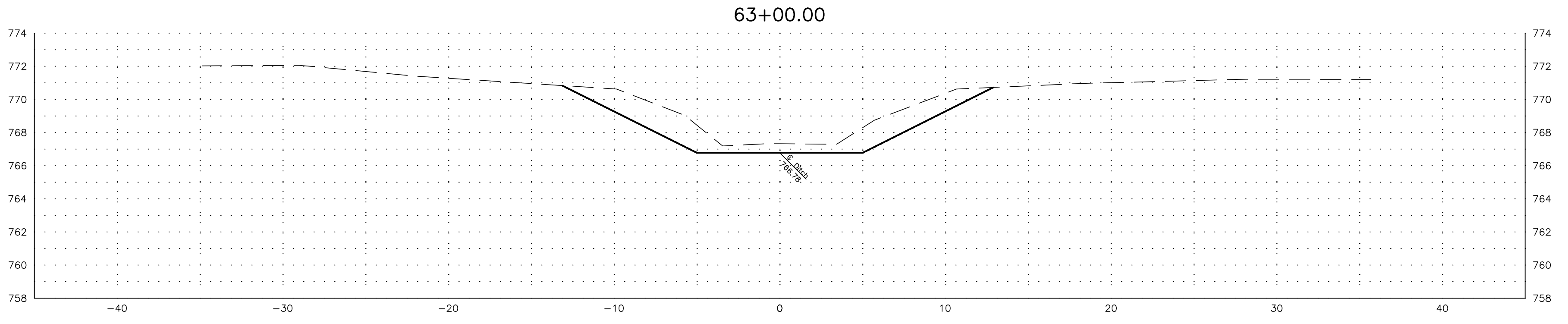
PETERMAN ASSOCIATES, INC.		
Architects-Engineers-Planners-Surveyors (419) 422-6672		
DATE	REVISION DESCRIPTION	BY
12/5/2022		
Calculated JS	GRAPHIC SCALE (IN FEET) 1 inch = 5 ft.	
DWG JS		
Checked GB		



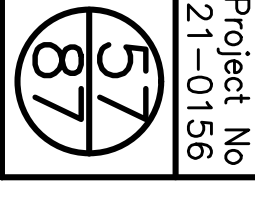
Liberty-Reed Single County Ditch
 Improvement Project
 Part of Sections 4, 5, 8, 9, & 16, Liberty
 Township, Hancock County, Ohio

Mainline Cross Sections Sta. 56+50 to Sta. 59+50
Liberty-Reed Single County Ditch

TO SUBCONTRACTOR SHOULD BE PROVIDED WITH A PARTIAL SET OF PLANS FOR EITHER BIDDING OR CONSTRUCTION PURPOSES WITHOUT TAKING ANY TIME TO REVIEW A COMPLETE SET IN ORDER TO PREPARE FOR TENDERS. THE INFORMATION AND DOCUMENTATION THEY USE TO HAVE COPIED, THERE ARE MANY CROSS REFERENCES IN A SET OF CONSTRUCTION DOCUMENTS. ANY DISCREPANCIES SHOULD BE BROUGHT TO THE ATTENTION OF THE DESIGN PROFESSIONAL FOR FORMAL CLARIFICATION SUBMITTALS AND RESPONSIBLE FOR BIDDING AND CONSTRUCTION IN ACCORDANCE WITH THE COMPLETE CONSTRUCTION DOCUMENTS. NOT HAVING A PARTIAL SET OF DRAWINGS SHALL NOT BE ACCEPTED AS AN EXCUSE FOR DETAILS OR INCOMPLETE WORK.



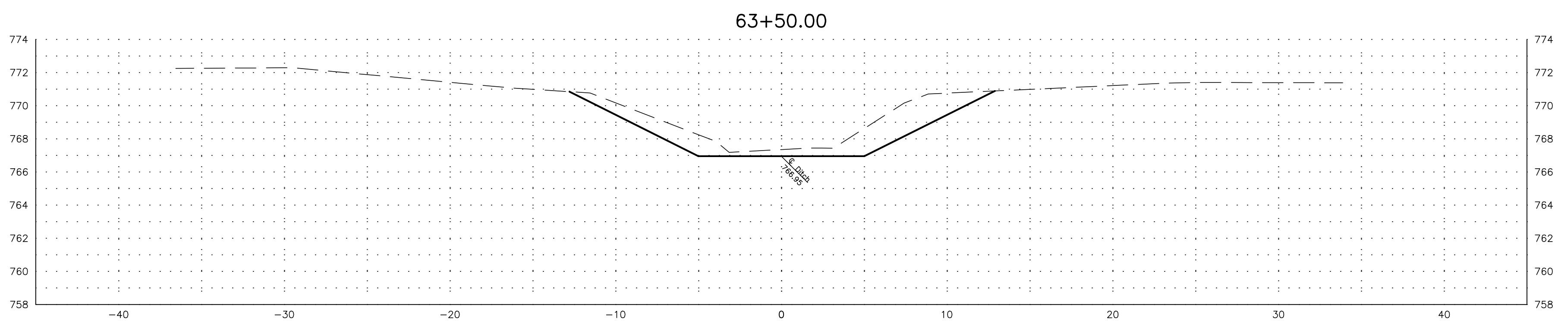
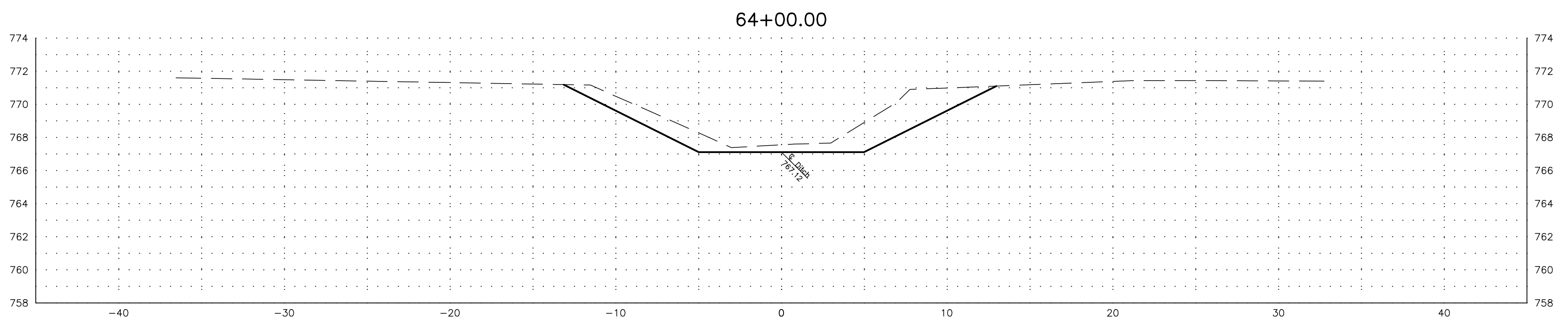
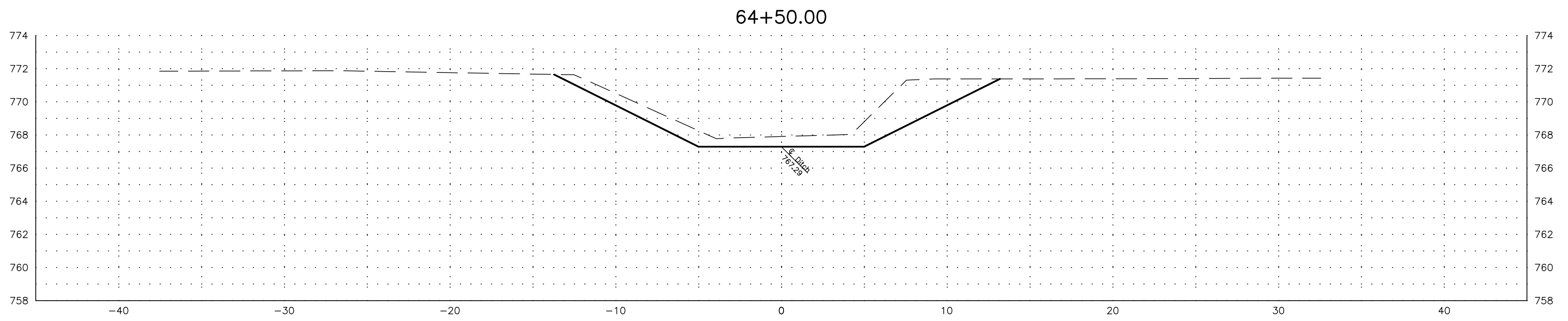
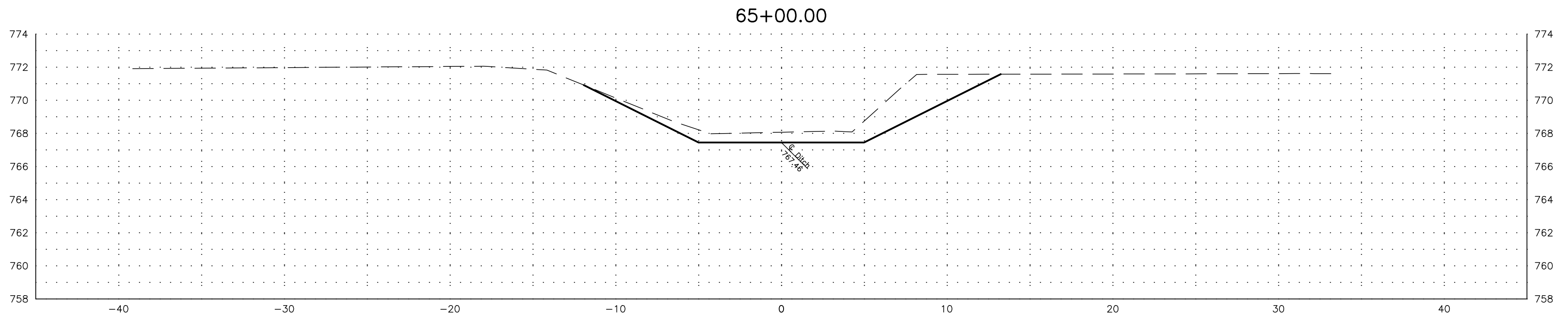
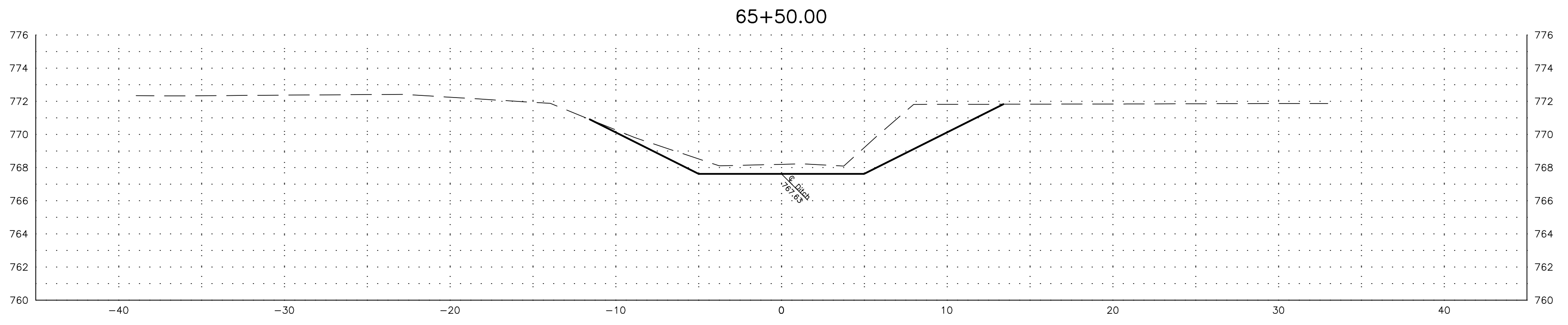
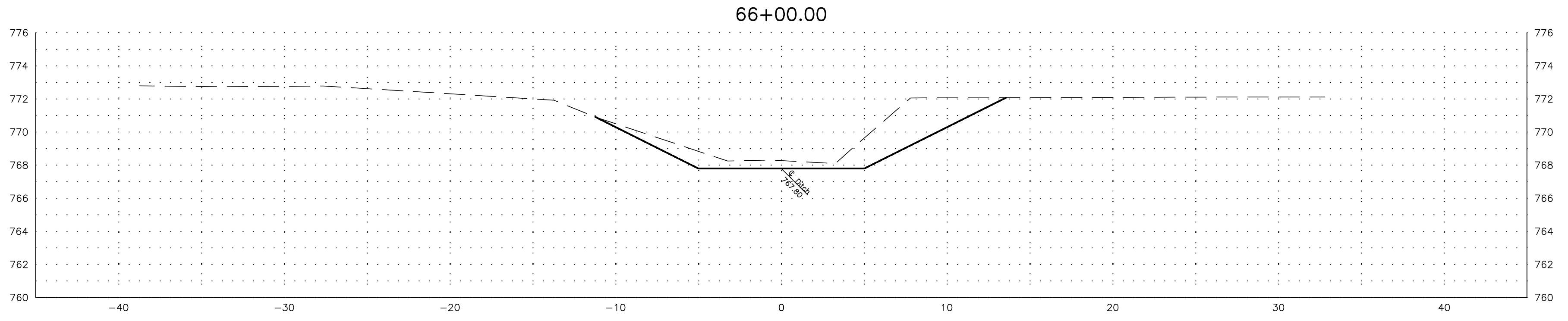
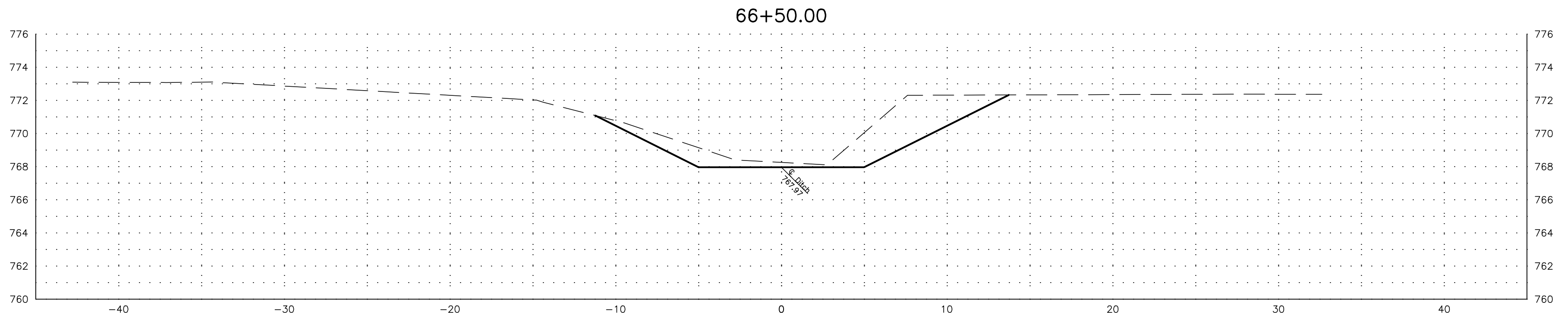
PETERMAN ASSOCIATES, INC.		
Architects-Engineers-Planners-Surveyors (419) 422-6672		
DATE	REVISION DESCRIPTION	BY
12/5/2022		
Calculated JS	GRAPHIC SCALE (IN FEET) 1 inch = 5 ft.	
DWG JS		
Checked GB		




Liberty-Reed Single County Ditch
 Improvement Project
 Part of Sections 4, 5, 8, 9, & 16, Liberty
 Township, Hancock County, Ohio

Mainline Cross Sections Sta. 60+00 to Sta. 63+00
Liberty-Reed Single County Ditch

TO SUPERINTENDENT SHOULD BE PROVIDED WITH A PARTIAL SET OF PLANS FOR EITHER BIDDING OR CONSTRUCTION PURPOSES WITHOUT TAKING ANY TIME TO REVIEW A COMPLETE SET IN ORDER TO PREPARE FOR TENDERS. THE INFORMATION AND DOCUMENTATION THEY MUST HAVE COPIED. THERE ARE MANY CROSS REFERENCES IN A SET OF CONSTRUCTION DOCUMENTS. ANY DISCREPANCIES SHOULD BE BROUGHT TO THE ATTENTION OF THE DESIGN PROFESSIONAL FOR FORMAL CLARIFICATION. SUBCONTRACTORS ARE RESPONSIBLE FOR BIDDING AND CONSTRUCTION IN ACCORDANCE WITH THE COMPLETE CONSTRUCTION DOCUMENTS. NOT SPECIFIC SHEETS. ONLY HAVING A PARTIAL SET OF DRAWINGS SHALL NOT BE ACCEPTED AS AN EXCUSE FOR DETAILS OR INCOMPLETE WORK.



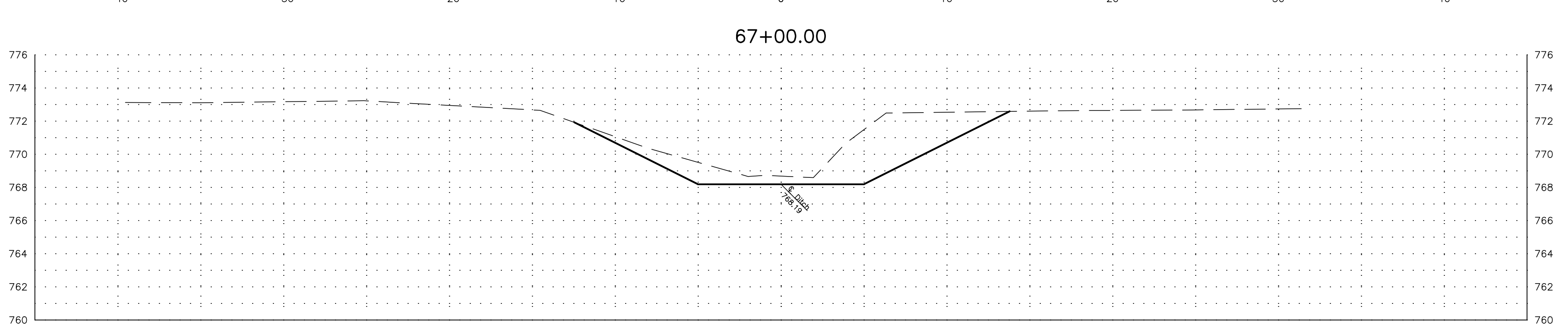
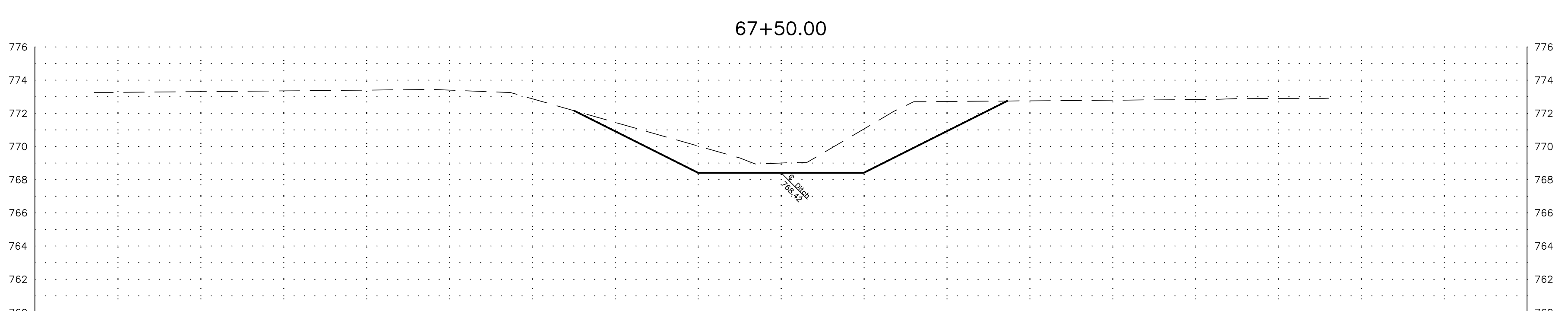
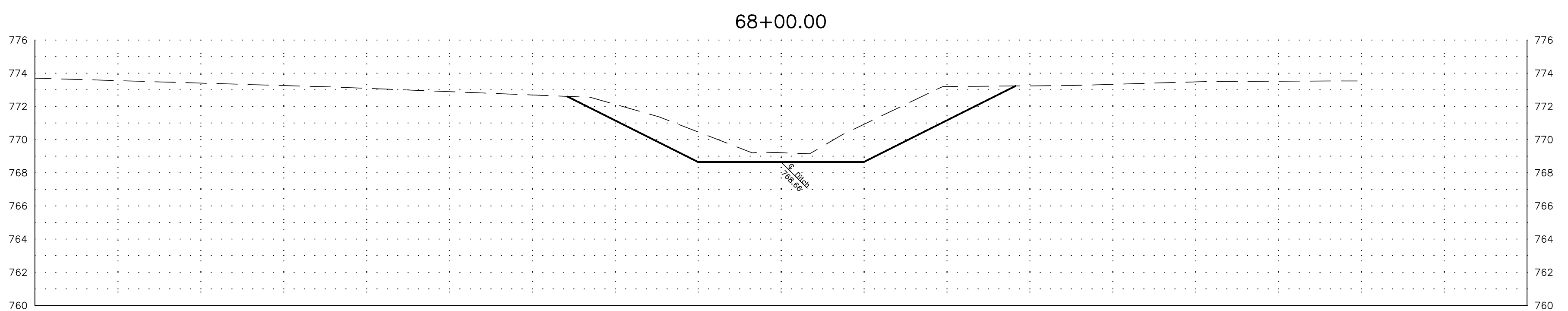
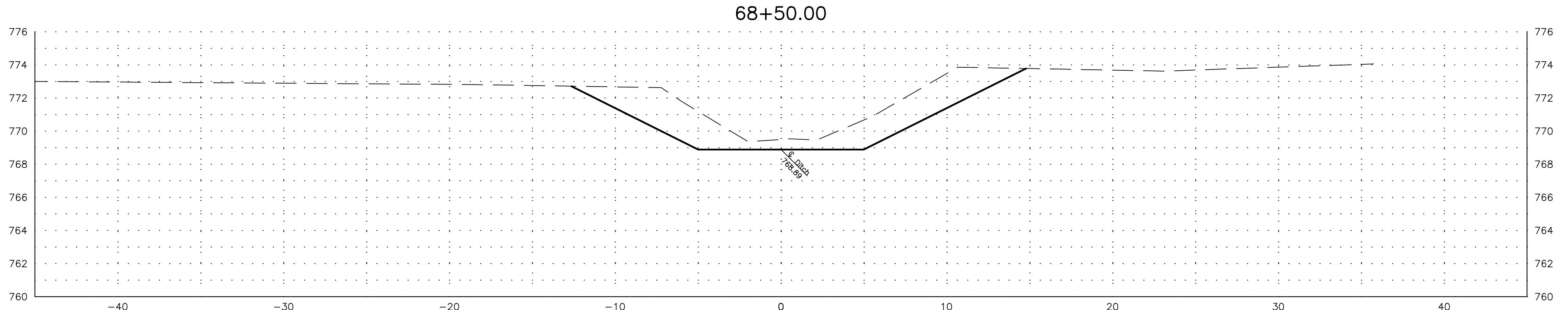
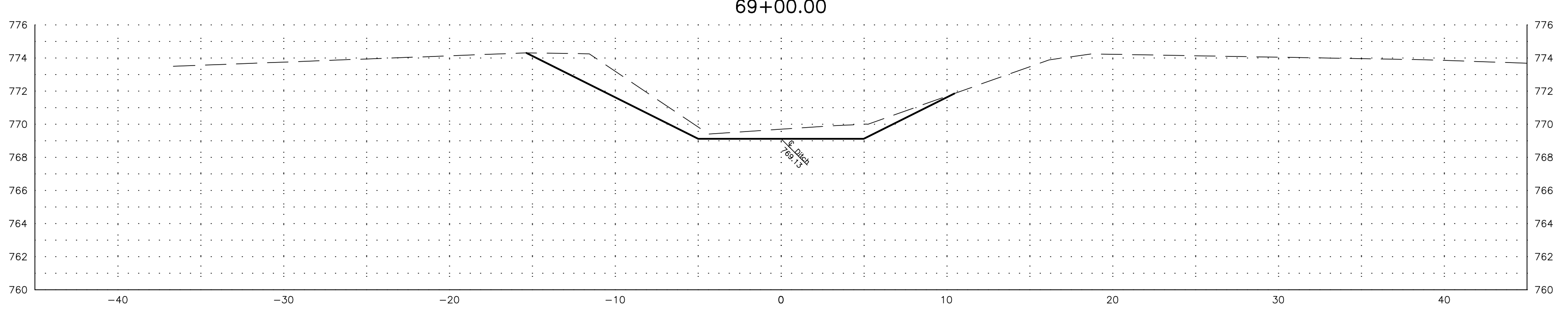
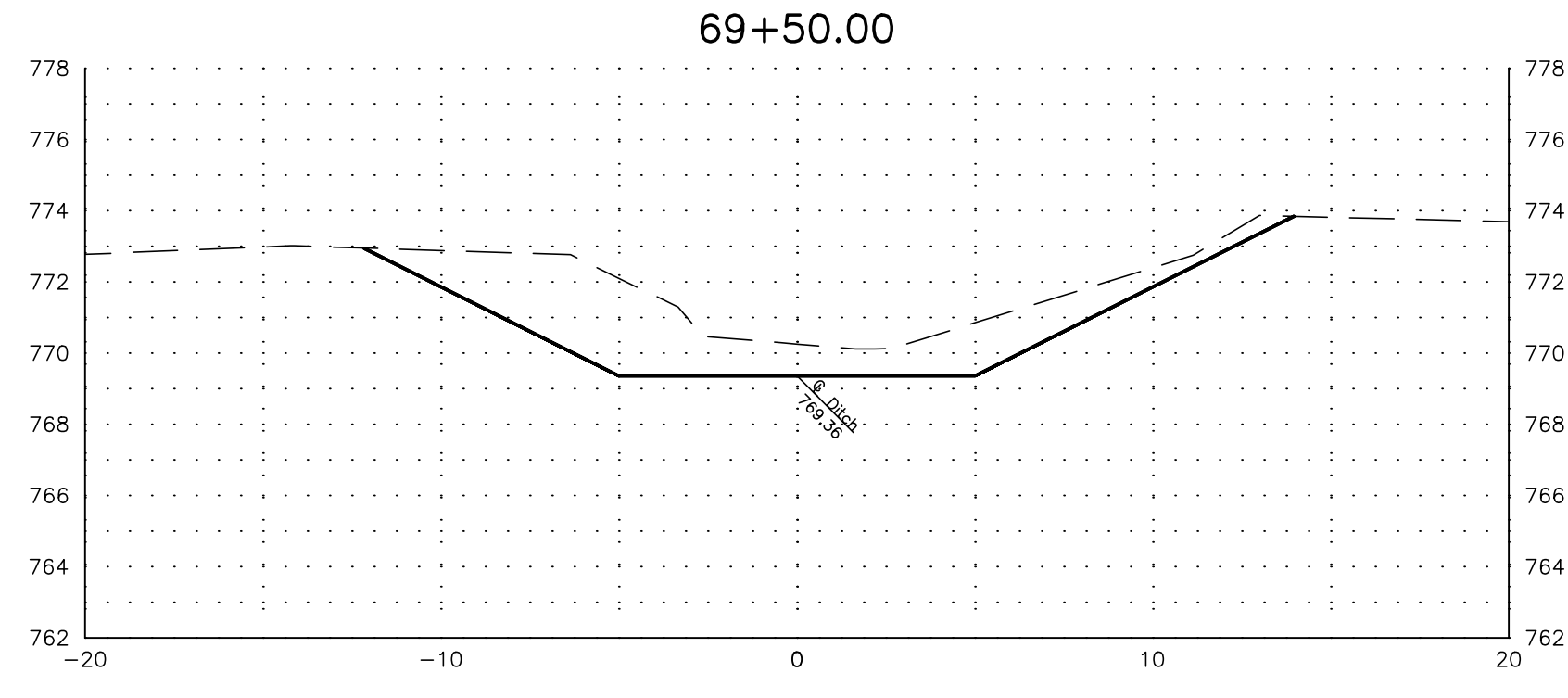
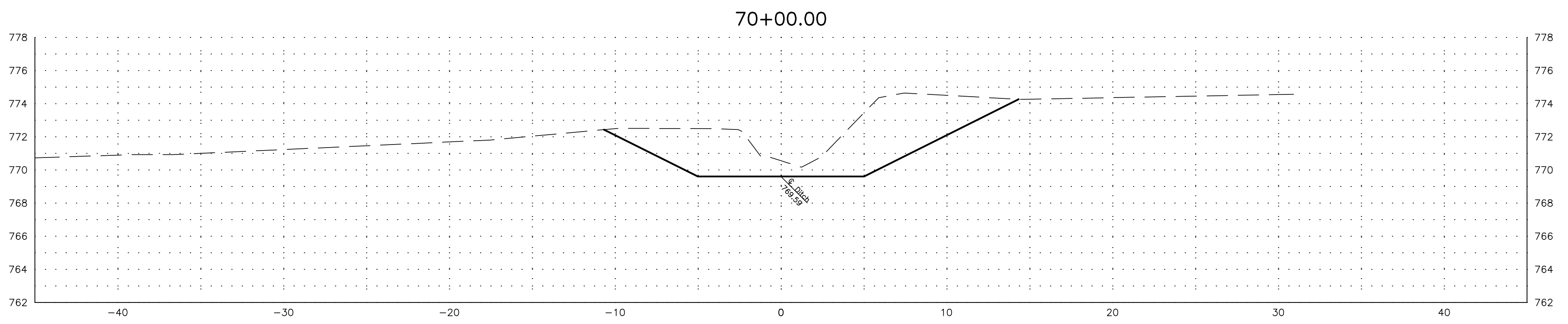
PETERMAN ASSOCIATES, INC.		
Architects-Engineers-Planners-Surveyors (419) 422-6672		
DATE	REVISION DESCRIPTION	BY
12/5/2022		
Calculated JS	GRAPHIC SCALE (IN FEET) 1 inch = 5 ft.	
DWG JS		
Checked GB		




Project No
 21-0156
 Liberty-Reed Single County Ditch
 Improvement Project
 Part of Sections 4, 5, 8, 9, & 16, Liberty
 Township, Hancock County, Ohio

Mainline Cross Sections Sta. 63+50 to Sta. 66+50
Liberty-Reed Single County Ditch

TO SUBCONTRACTOR SHOULD BE PROVIDED WITH A PARTIAL SET OF PLANS FOR EITHER BIDDING OR CONSTRUCTION PURPOSES WITHOUT TAKING ANY TIME TO REVIEW A COMPLETE SET IN ORDER TO PREPARE FOR TENDERS. THE INFORMATION AND DOCUMENTATION THEY USE TO HAVE COPIED, THERE ARE MANY CROSS REFERENCES IN A SET OF CONSTRUCTION DOCUMENTS. ANY DISCREPANCIES SHOULD BE BROUGHT TO THE ATTENTION OF THE DESIGN PROFESSIONAL FOR FORMAL CLARIFICATION. SUBCONTRACTORS ARE RESPONSIBLE FOR BIDDING AND CONSTRUCTION IN ACCORDANCE WITH THE COMPLETE CONSTRUCTION DOCUMENTS, NOT SPECIFIC SHEETS. ONLY HAVING A PARTIAL SET OF DRAWINGS SHOULD NOT BE ACCEPTED AS AN EXCUSE FOR DETAILS OR INCOMPLETE WORK.



PETERMAN ASSOCIATES, INC.		
<small>Architects-Engineers-Planners-Surveyors (419) 422-6672</small>		
DATE	REVISION DESCRIPTION	BY
12/5/2022		
Calculated JS	GRAPHIC SCALE (IN FEET) 1 inch = 5 ft.	
DWG JS		
Checked GB		

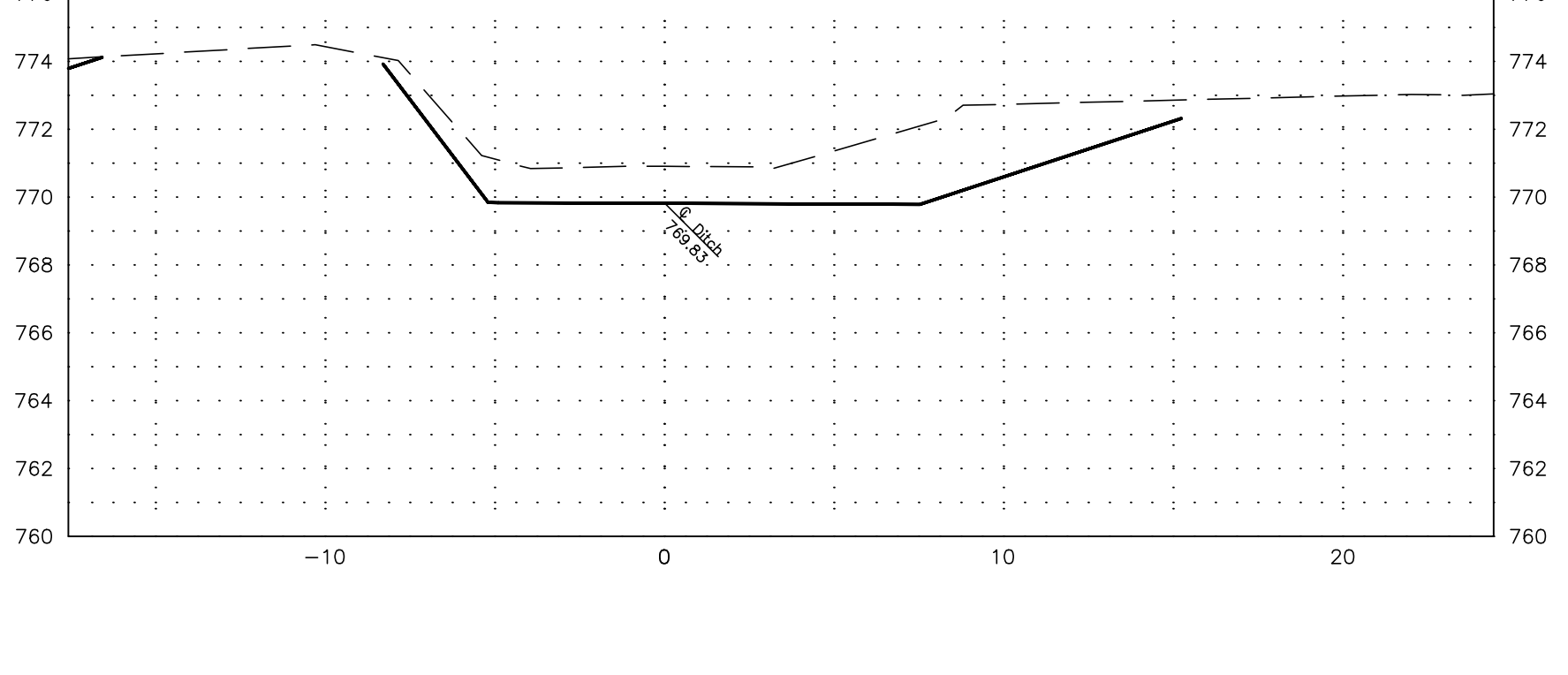
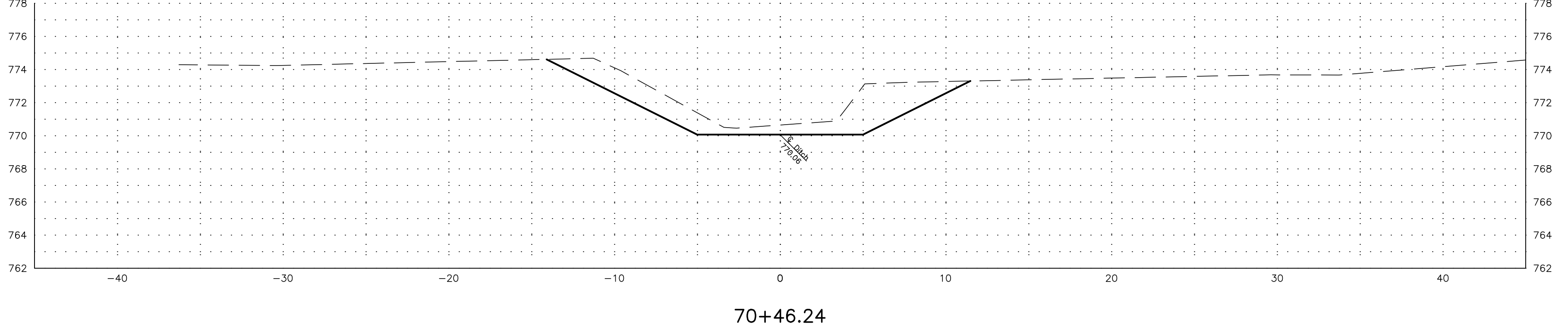
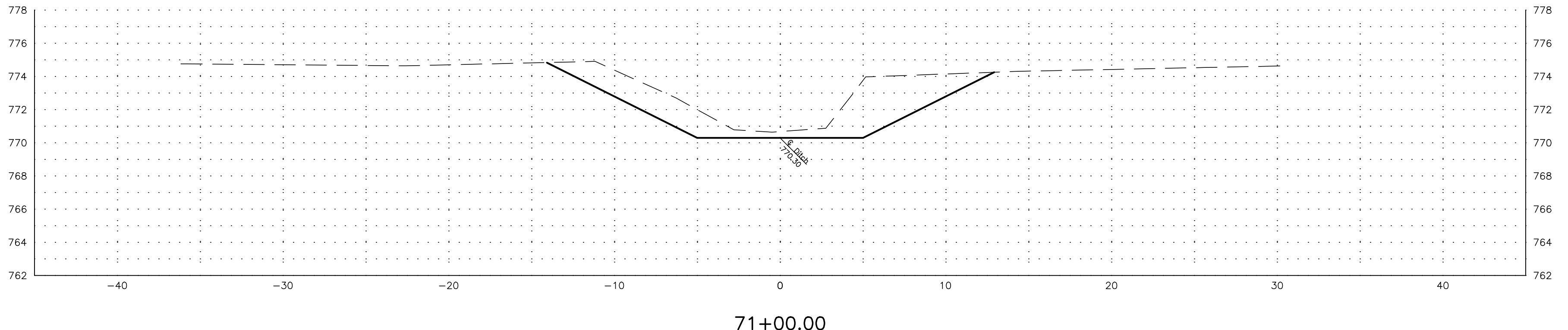
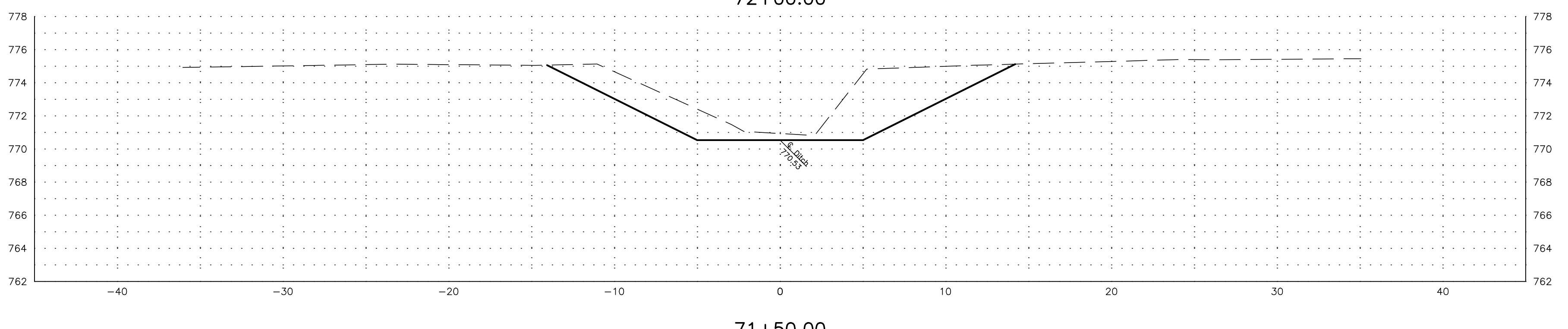
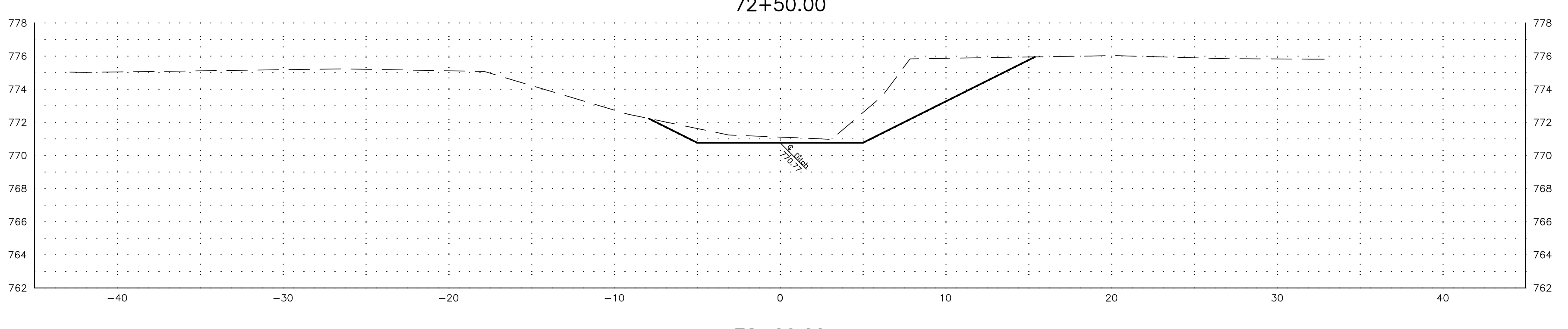
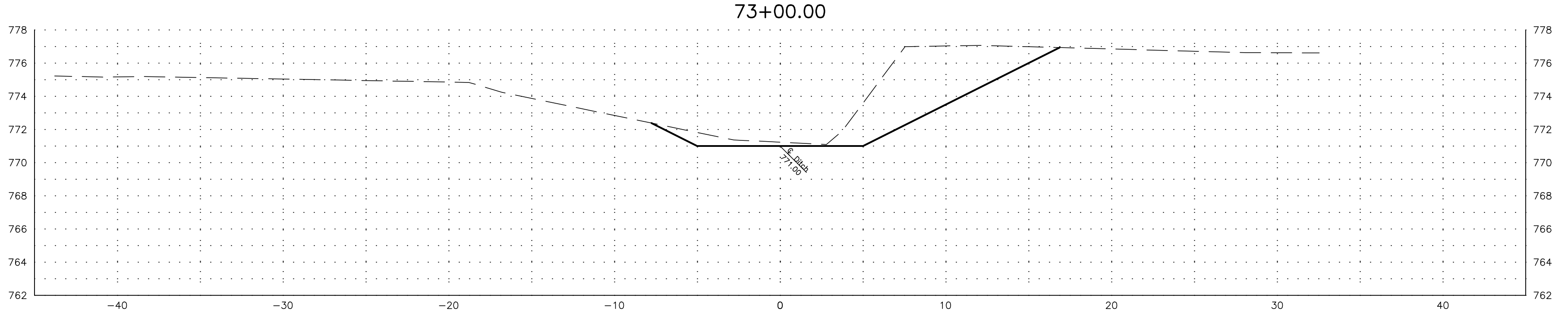
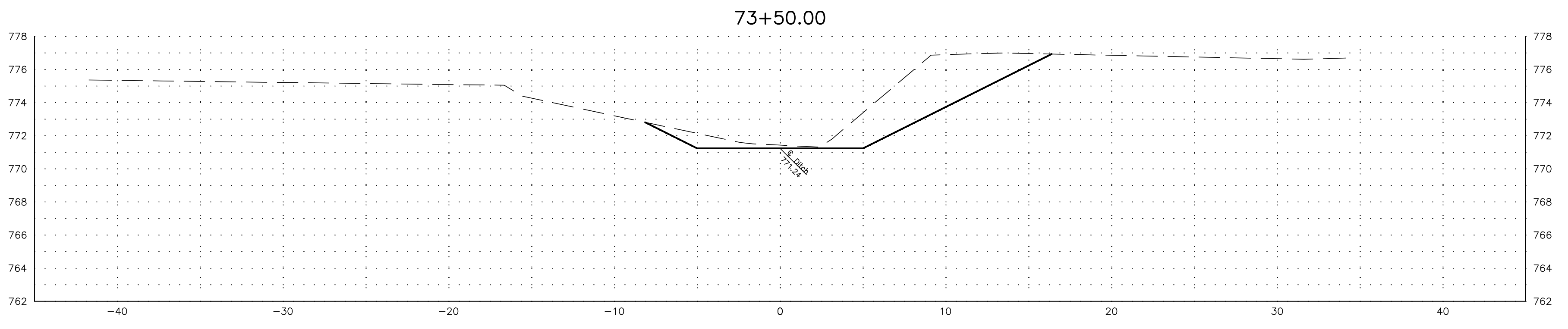


Liberty-Reed Single County Ditch
 Improvement Project
 Part of Sections 4, 5, 8, 9, & 16, Liberty
 Township, Hancock County, Ohio

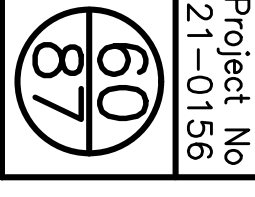
Mainline Cross Sections Sta. 67+00 to Sta. 70+00
Liberty-Reed Single County Ditch

Project No
 21-0156

TO SUBCONTRACTOR SHOULD BE PROVIDED WITH A PARTIAL SET OF PLANS FOR EITHER BIDDING OR CONSTRUCTION PURPOSES WITHOUT TAKING ANY TIME TO REVIEW A COMPLETE SET IN ORDER TO PREPARE FOR TENDERS. THE INFORMATION AND DOCUMENTATION THEY MUST HAVE COPIED. THERE ARE MANY CROSS REFERENCES IN A SET OF CONSTRUCTION DOCUMENTS. ANY DISCREPANCIES SHOULD BE BROUGHT TO THE ATTENTION OF THE DESIGN PROFESSIONAL FOR FORMAL CLARIFICATION SUBMISSIONS AND RESPONSIBLE FOR BIDDING AND CONSTRUCTION IN ACCORDANCE WITH THE COMPLETE CONSTRUCTION DOCUMENTS. NOT HAVING A PARTIAL SET OF DRAWINGS SHALL NOT BE ACCEPTED AS AN EXCUSE FOR DELAYS OR INCOMPLETE WORK.



PETERMAN ASSOCIATES, INC.		
Architects-Engineers-Planners-Surveyors (419) 422-6672		
DATE	REVISION DESCRIPTION	BY
12/5/2022		
Calculated JS	GRAPHIC SCALE (IN FEET) 1 inch = 5 ft.	
DWG JS		
Checked GB		

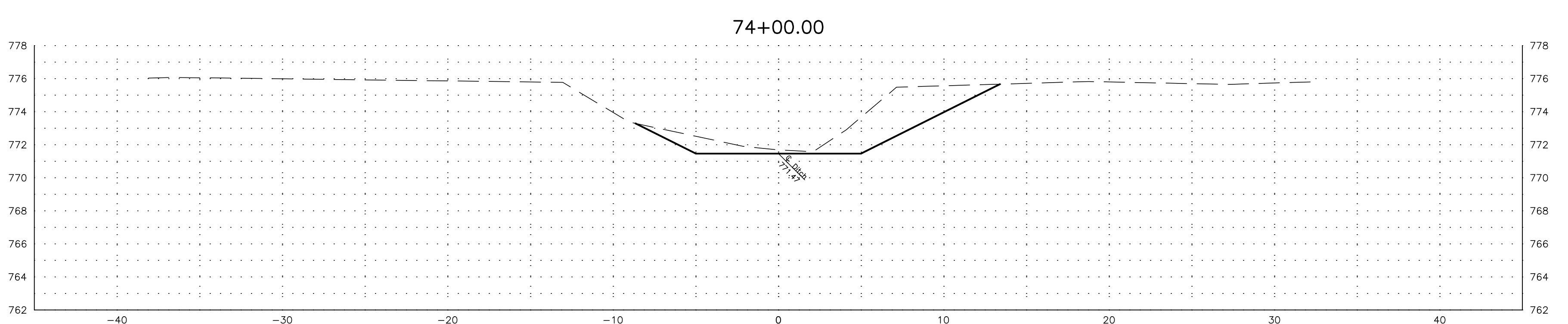
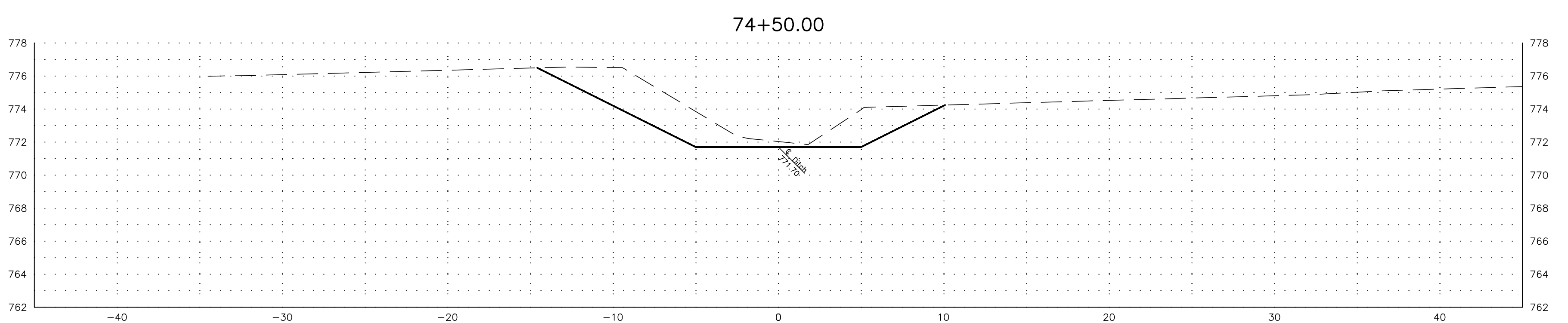
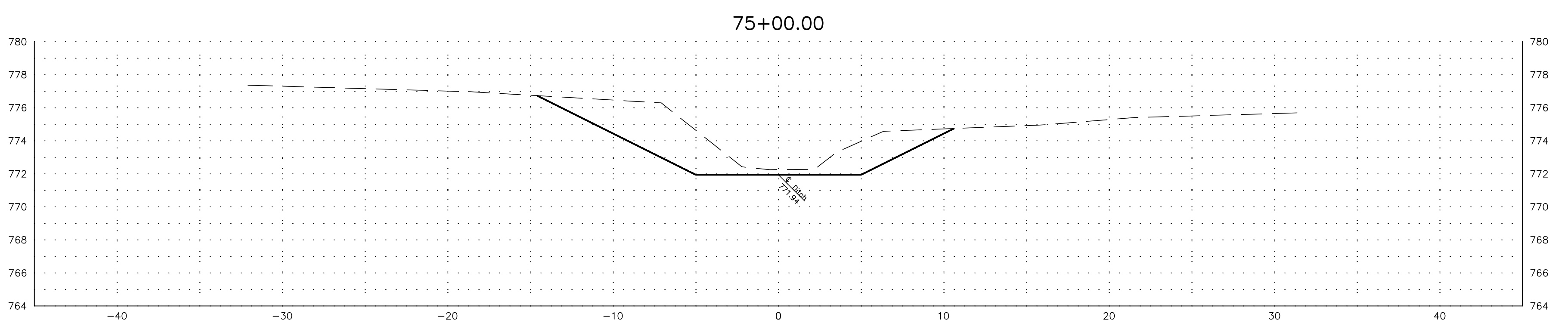
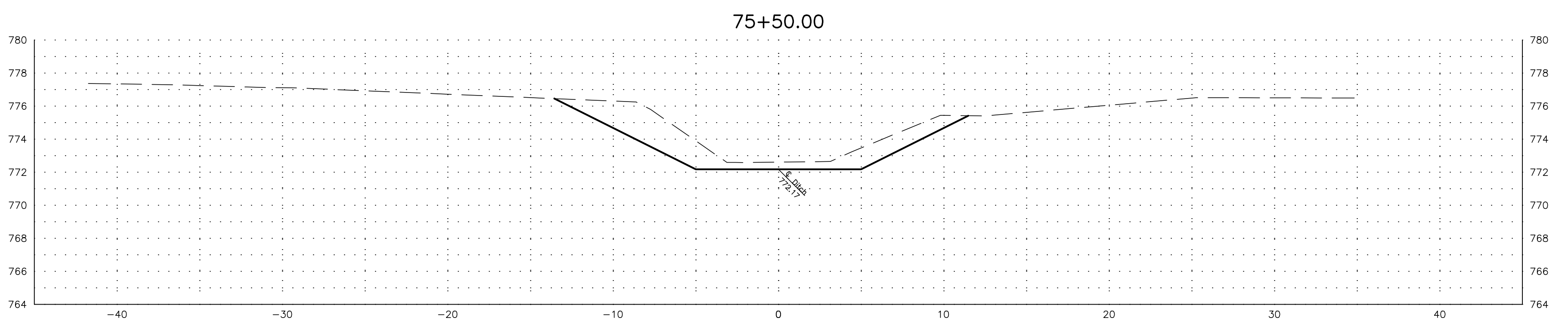
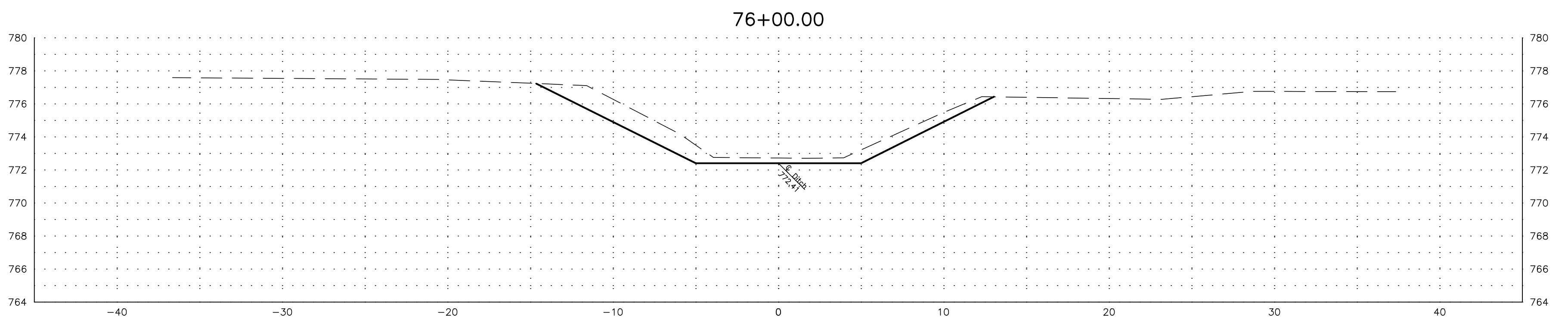
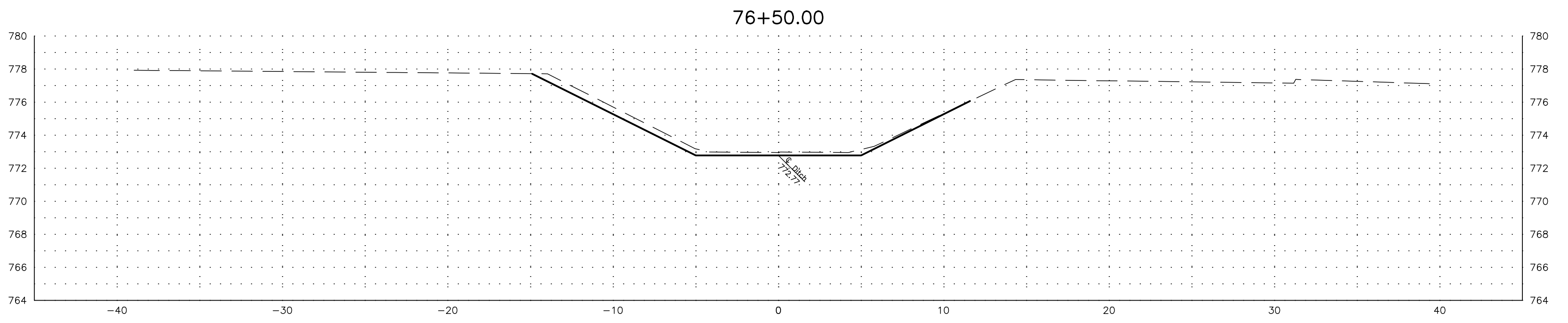
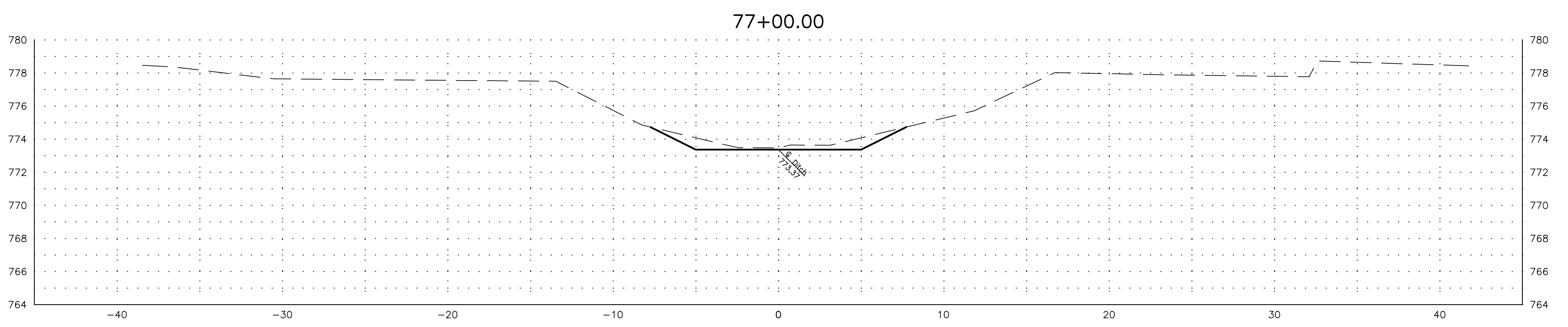


Liberty-Reed Single County Ditch
 Improvement Project
 Part of Sections 4, 5, 8, 9, & 16, Liberty
 Township, Hancock County, Ohio

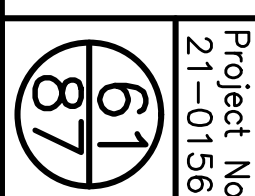
Mainline Cross Sections Sta. 70+46.24 to Sta. 73+50
Liberty-Reed Single County Ditch

Project No
 21-0156

TO SUBCONTRACTOR SHOULD BE PROVIDED WITH A PARTIAL SET OF PLANS FOR EITHER BIDDING OR CONSTRUCTION PURPOSES WITHOUT TAKING ANY TIME TO REVIEW A COMPLETE SET IN ORDER TO PREPARE FOR TENDERS. THE INFORMATION AND DOCUMENTATION THEY MUST HAVE COPIED. THERE ARE MANY CROSS REFERENCES IN A SET OF CONSTRUCTION DOCUMENTS. ANY DISCREPANCIES SHOULD BE BROUGHT TO THE ATTENTION OF THE DESIGN PROFESSIONAL FOR FORMAL CLARIFICATION, SUBSTITUTIONS AND RESPONSIBLE FOR BIDDING AND CONSTRUCTION IN ACCORDANCE WITH THE COMPLETE CONSTRUCTION DOCUMENTS. NOT SPECIFIC SHEETS. ONLY HAVING A PARTIAL SET OF DRAWINGS SHALL NOT BE ACCEPTED AS AN EXCUSE FOR DETAILS OR INCOMPLETE WORK.



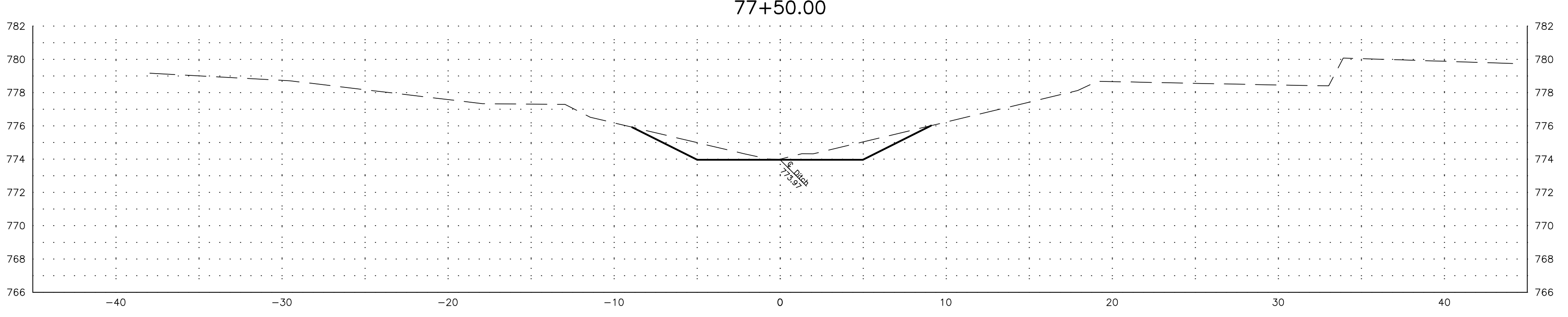
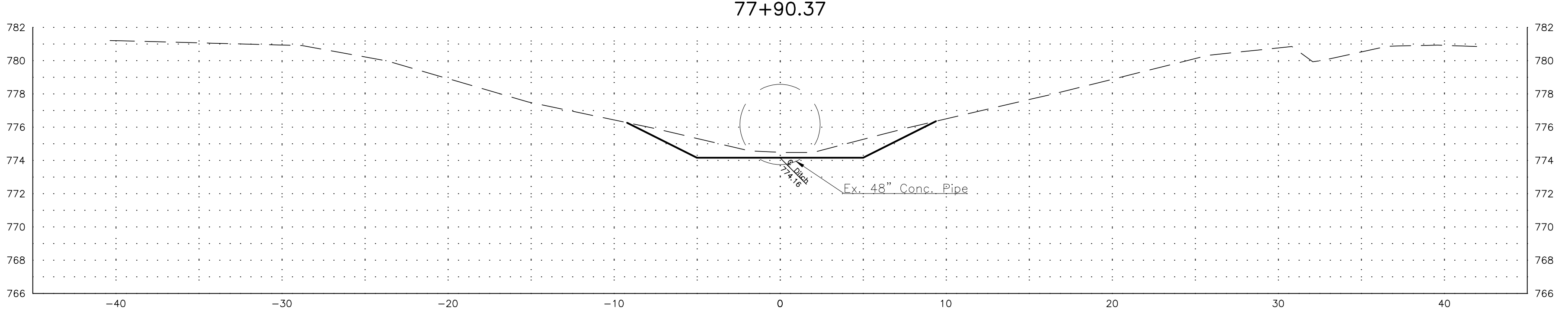
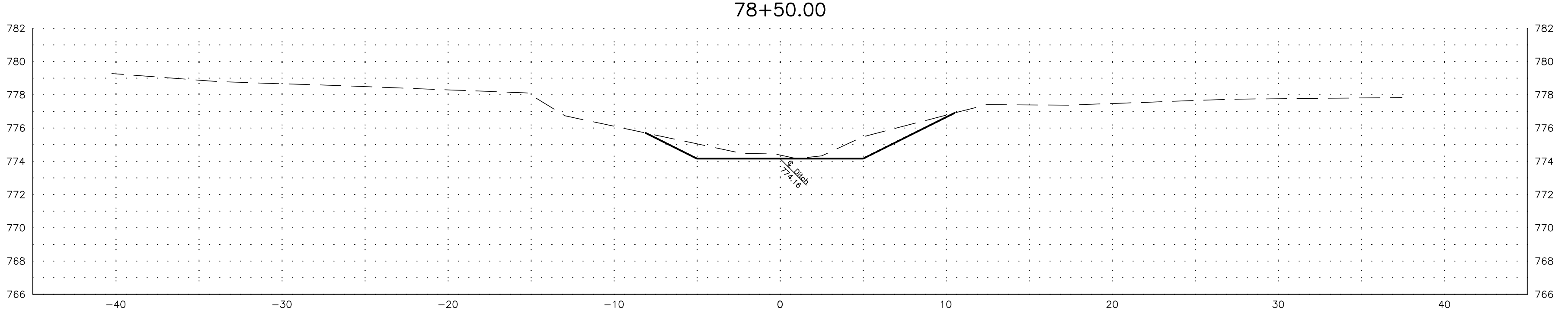
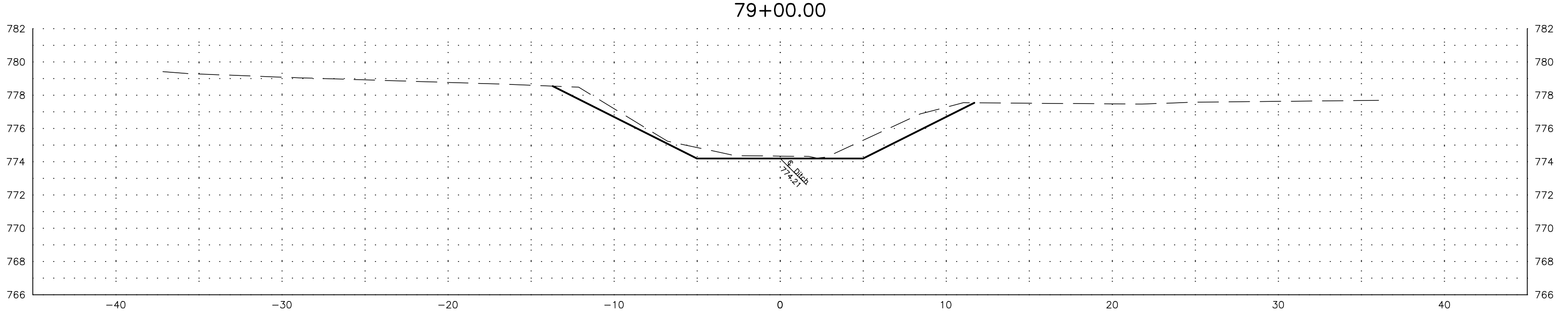
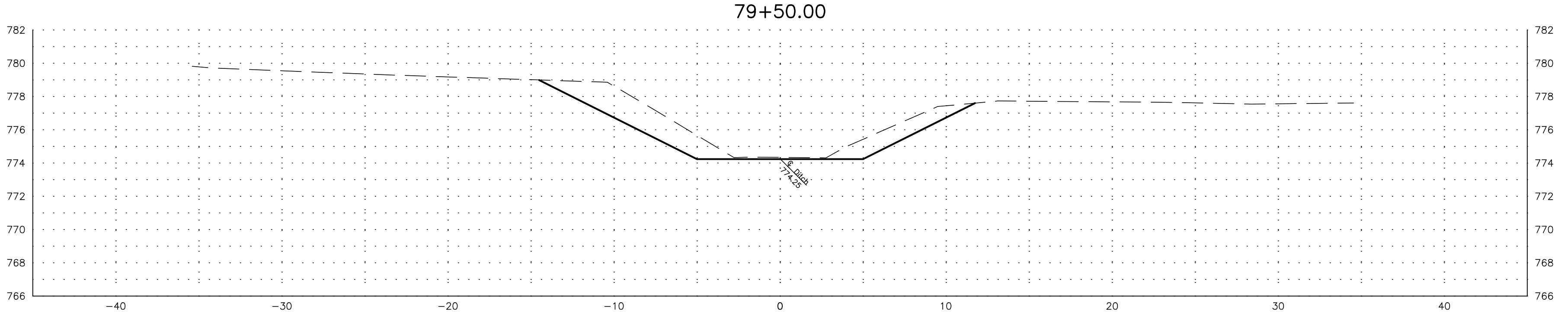
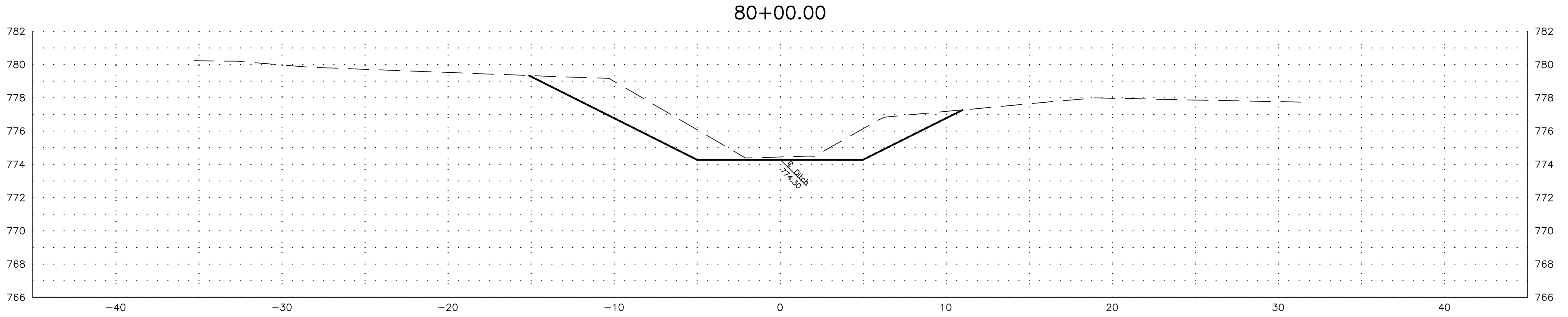
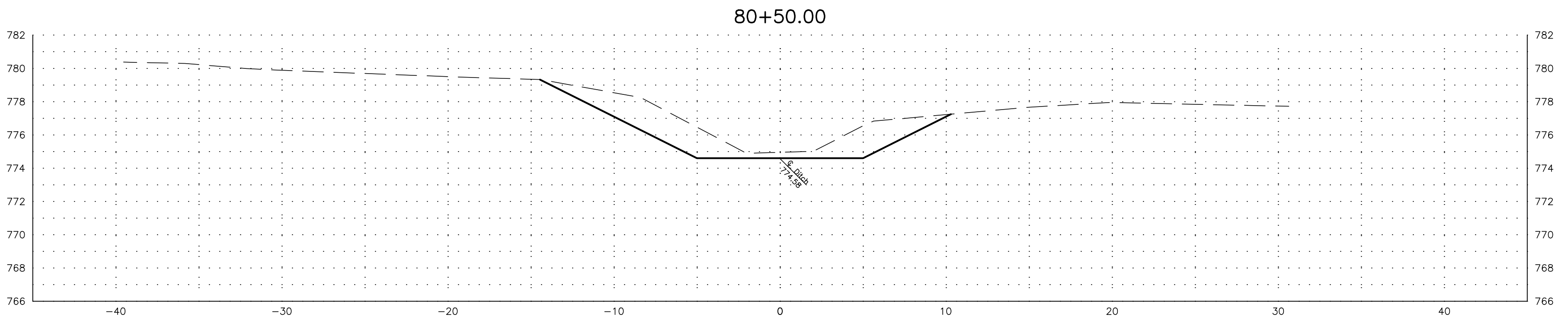
PETERMAN ASSOCIATES, INC.		
Architects-Engineers-Planners-Surveyors (419) 422-6672		
DATE	REVISION DESCRIPTION	BY
12/5/2022		
Calculated JS	GRAPHIC SCALE (IN FEET) 1 inch = 5 ft.	
DWG JS		
Checked GB		



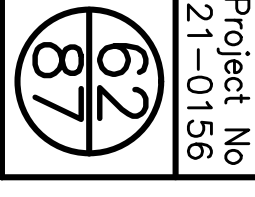
Liberty-Reed Single County Ditch
 Improvement Project
 Part of Sections 4, 5, 8, 9, & 16, Liberty
 Township, Hancock County, Ohio

Mainline Cross Sections Sta. 74+00 to Sta. 77+00
Liberty-Reed Single County Ditch

TO SUBCONTRACTOR SHOULD BE PROVIDED WITH A PARTIAL SET OF PLANS FOR EITHER BIDDING OR CONSTRUCTION PURPOSES WITHOUT TAKING ANY TIME TO REVIEW A COMPLETE SET IN ORDER TO PREPARE FOR TENDERS. THE INFORMATION AND DOCUMENTATION THEY MUST HAVE COPIED. THERE ARE MANY CROSS REFERENCES IN A SET OF CONSTRUCTION DOCUMENTS. ANY DISCREPANCIES SHOULD BE BROUGHT TO THE ATTENTION OF THE DESIGN PROFESSIONAL FOR FORMAL CLARIFICATION. SUBCONTRACTORS ARE RESPONSIBLE FOR BIDDING AND CONSTRUCTION IN ACCORDANCE WITH THE COMPLETE CONSTRUCTION DOCUMENTS, NOT SPECIFIC SHEETS. ONLY HAVING A PARTIAL SET OF DRAWINGS SHALL NOT BE ACCEPTED AS AN EXCUSE FOR DETAILS OR INCOMPLETE WORK.



PETERMAN ASSOCIATES, INC.		
Architects-Engineers-Planners-Surveyors (419) 422-6672		
DATE	REVISION DESCRIPTION	BY
12/5/2022		
Calculated DWG JS	GRAPHIC SCALE (IN FEET) 1 inch = 5 ft.	
Checked GB		

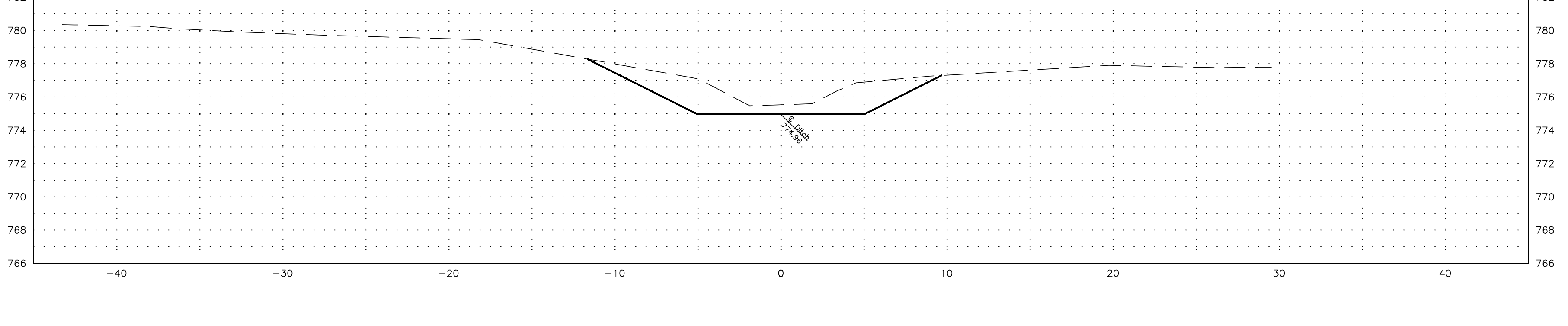
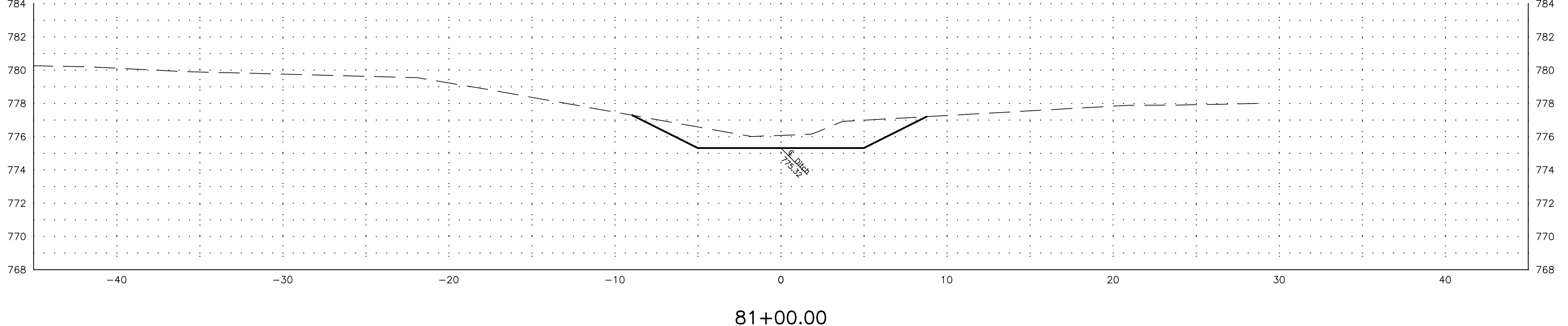
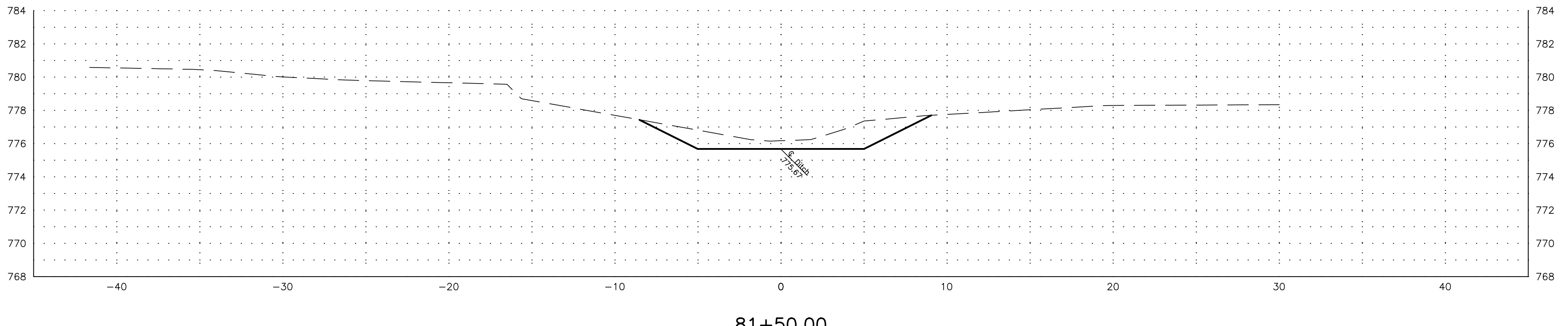
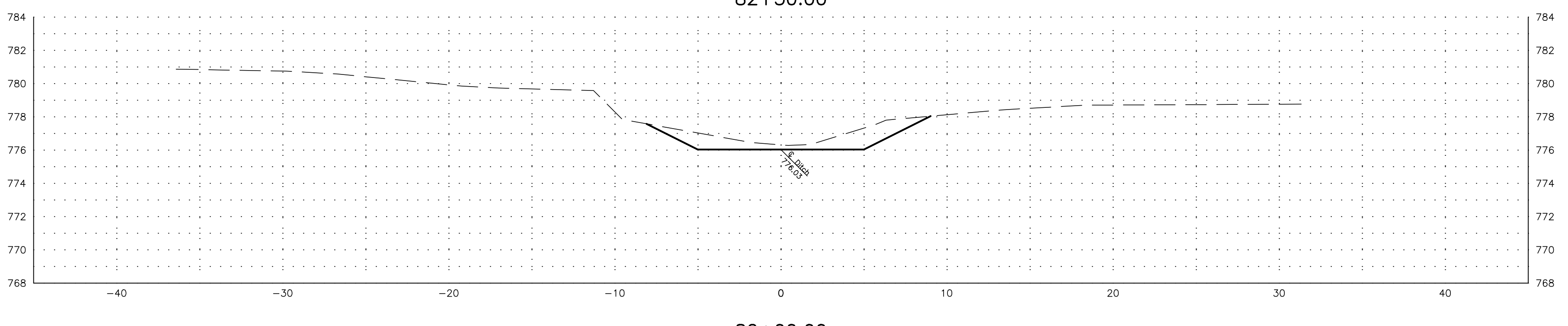
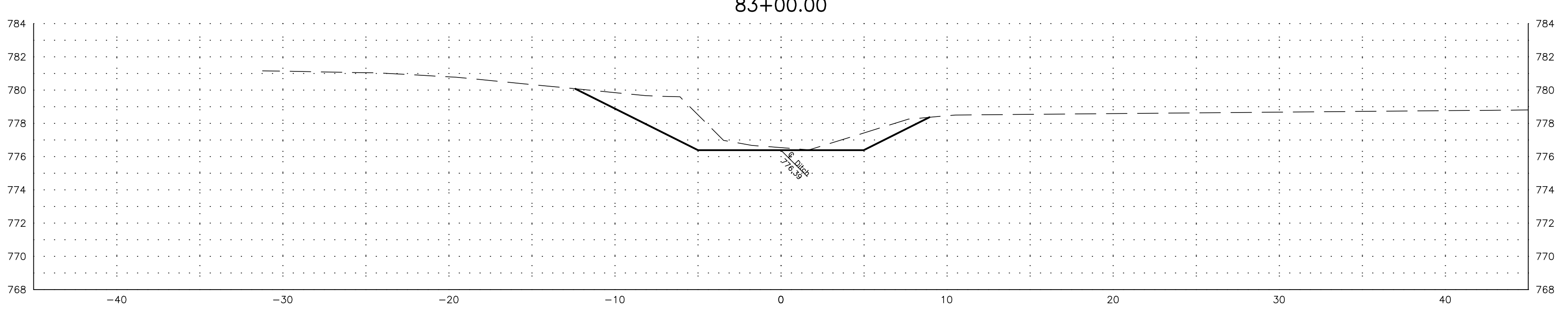
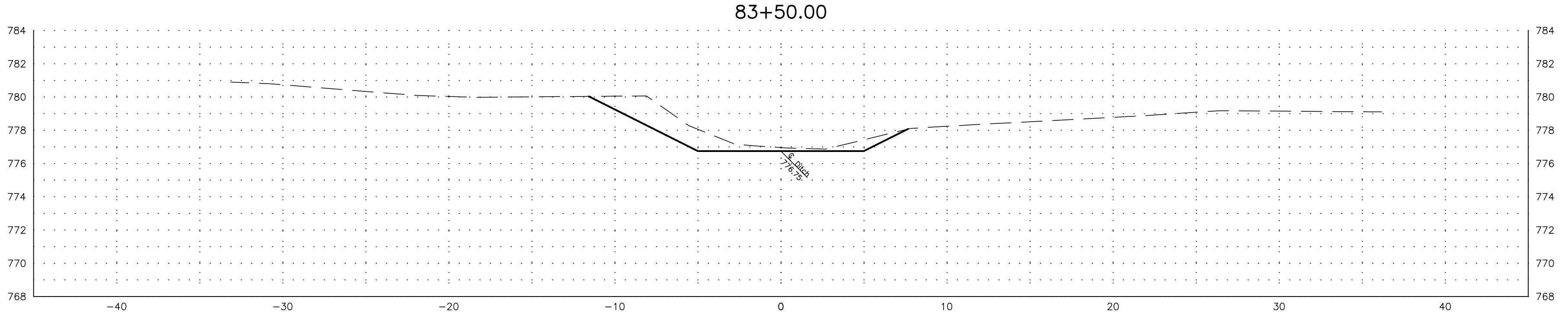
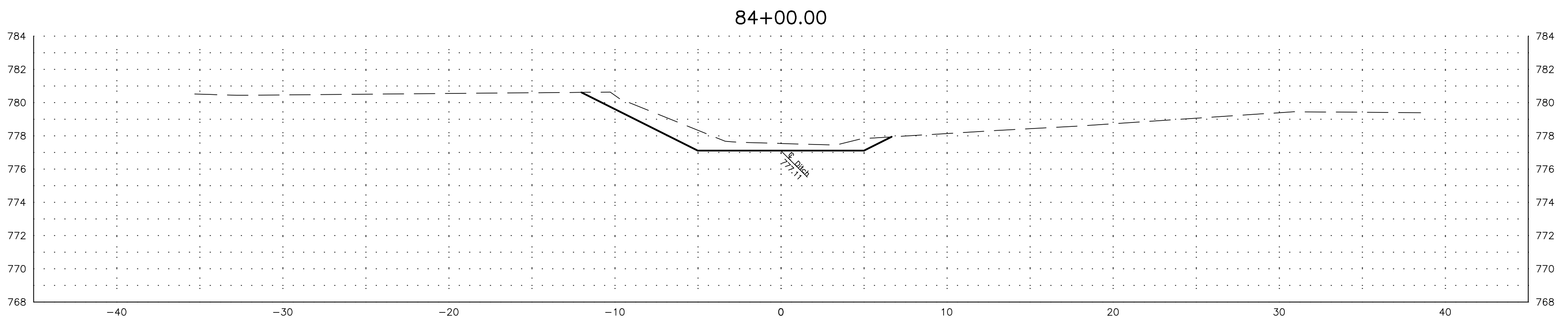


Liberty-Reed Single County Ditch
 Improvement Project
 Part of Sections 4, 5, 8, 9, & 16, Liberty
 Township, Hancock County, Ohio

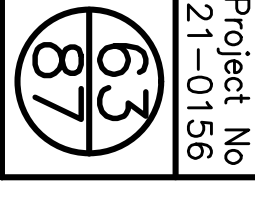
Mainline Cross Sections Sta. 77+50 to Sta. 80+50
Liberty-Reed Single County Ditch

Project No
 21-0156

TO SUPERINTENDENT SHOULD BE PROVIDED WITH A PARTIAL SET OF PLANS FOR EITHER BIDDING OR CONSTRUCTION PURPOSES WITHOUT FIRST TAKING TIME TO REVIEW A COMPLETE SET IN ORDER TO PREPARE FOR TENDERS. THE INFORMATION AND DOCUMENTATION THEY USE TO HAVE COPIED, THERE ARE MANY CROSS REFERENCES IN A SET OF CONSTRUCTION DOCUMENTS. ANY DISCREPANCIES SHOULD BE BROUGHT TO THE ATTENTION OF THE DESIGN PROFESSIONAL FOR FORMAL CLARIFICATION, SUBSTITUTIONS AND RESPONSIBLE FOR BIDDING AND CONSTRUCTION IN ACCORDANCE WITH THE COMPLETE CONSTRUCTION DOCUMENTS. NOT SPECIFIC SHEETS. ONLY HAVING A PARTIAL SET OF DRAWINGS SHALL NOT BE ACCEPTED AS AN EXCUSE FOR DETAILS OR INCOMPLETE WORK.



PETERMAN ASSOCIATES, INC.		
Architects-Engineers-Planners-Surveyors (419) 422-6672		
DATE	REVISION DESCRIPTION	BY
12/5/2022		
Calculated JS	GRAPHIC SCALE (IN FEET) 1 inch = 5 ft.	
DWG JS		
Checked GB		

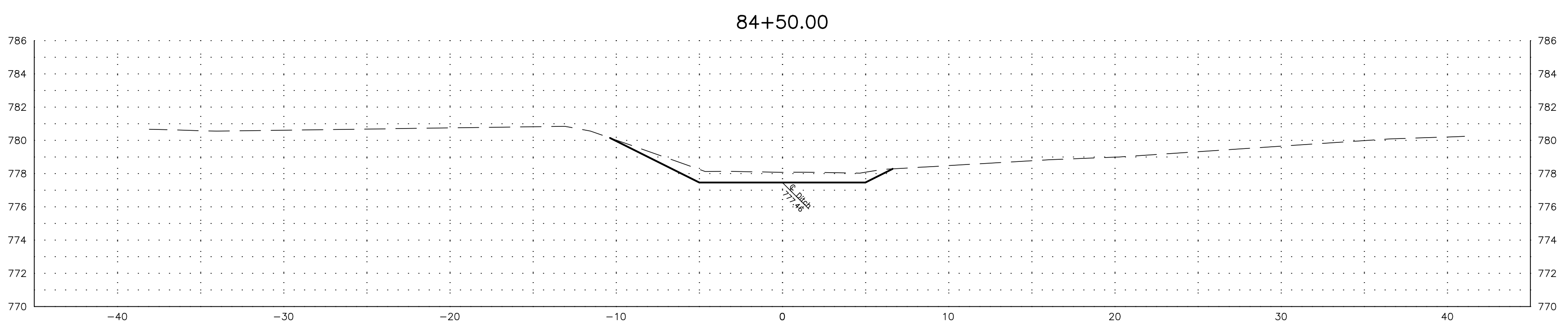
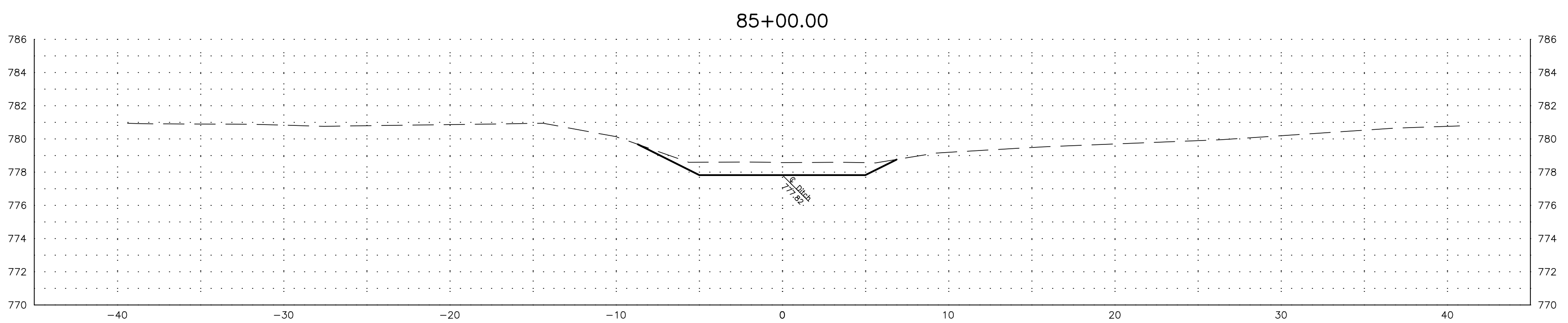
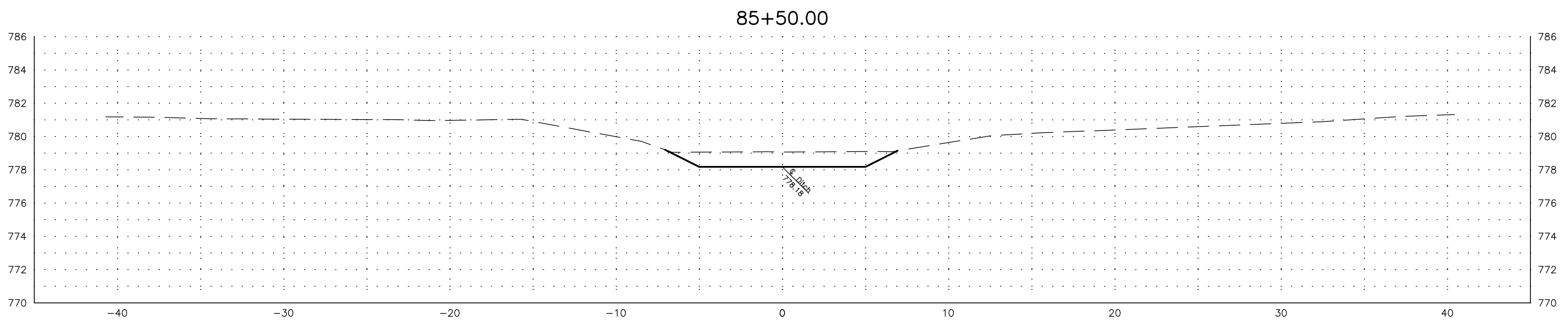
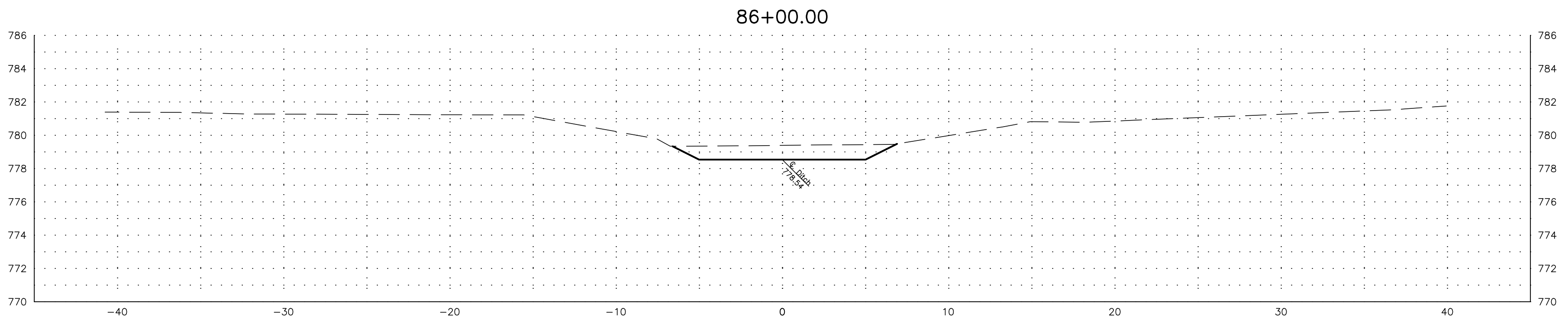
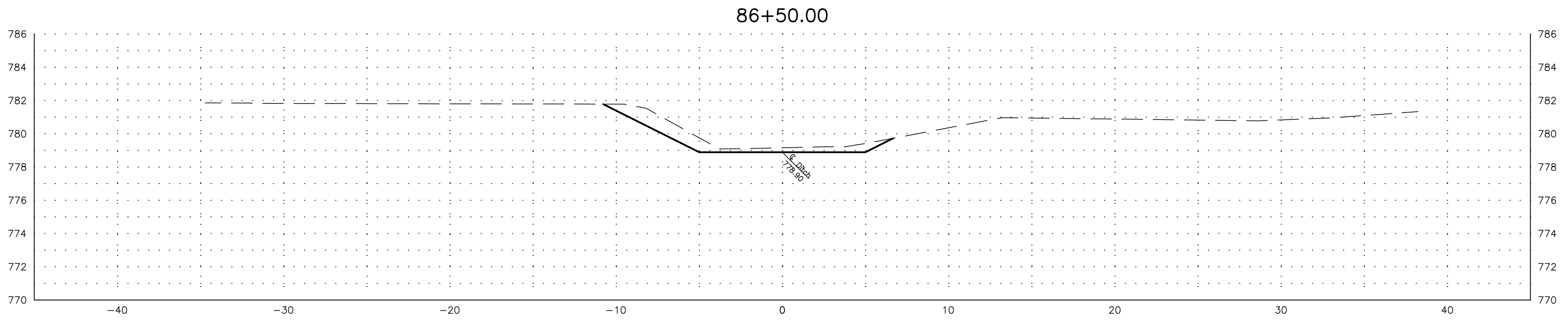
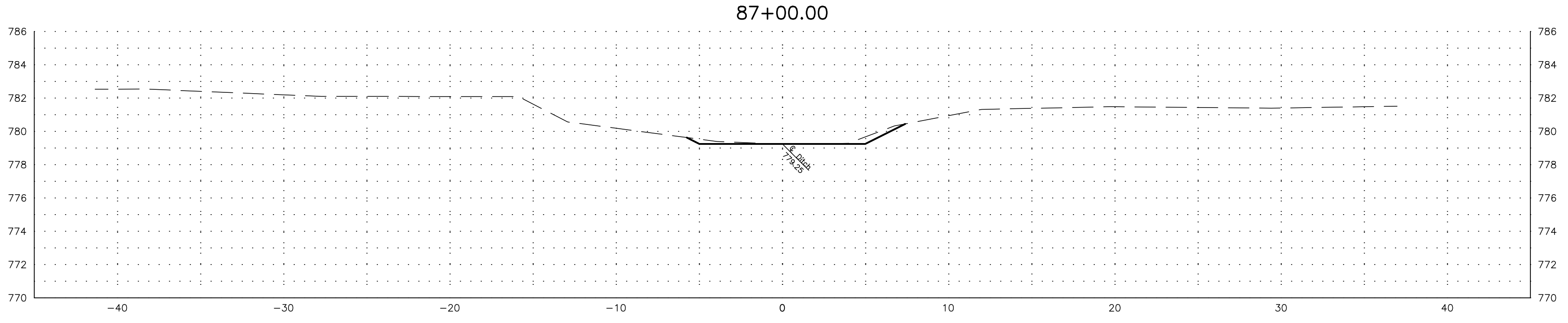
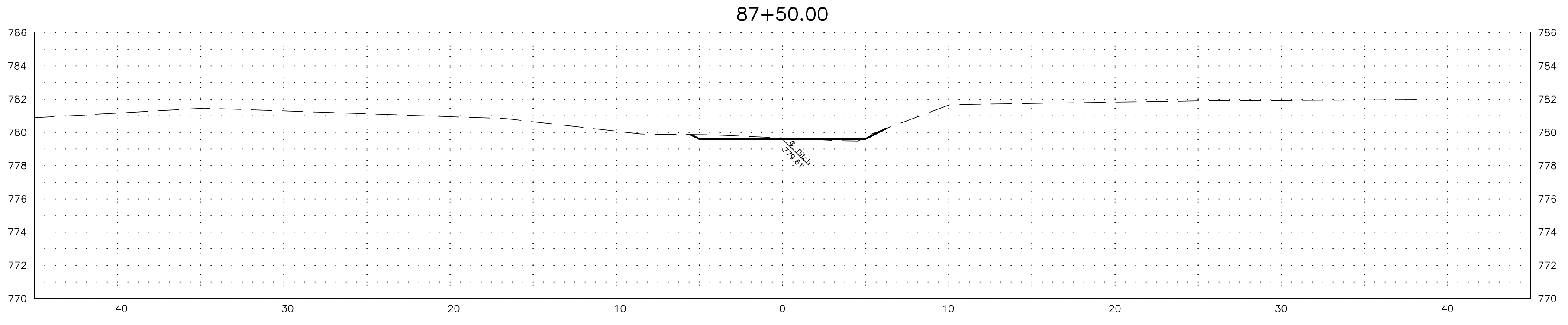


Liberty-Reed Single County Ditch
 Improvement Project
 Part of Sections 4, 5, 8, 9, & 16, Liberty
 Township, Hancock County, Ohio

Mainline Cross Sections Sta. 81+00 to Sta. 84+00
Liberty-Reed Single County Ditch

Project No
 21-0156

TO SUBCONTRACTOR SHOULD BE PROVIDED WITH A PARTIAL SET OF PLANS FOR EITHER BIDDING OR CONSTRUCTION PURPOSES WITHOUT TAKING ANY TIME TO REVIEW A COMPLETE SET IN ORDER TO PREPARE FOR TENDERS. THE INFORMATION AND DOCUMENTATION THEY MUST HAVE COPIED. THERE ARE MANY CROSS REFERENCES IN A SET OF CONSTRUCTION DOCUMENTS. ANY DISCREPANCIES SHOULD BE BROUGHT TO THE ATTENTION OF THE DESIGN PROFESSIONAL FOR FORMAL CLARIFICATION. SUBCONTRACTORS ARE RESPONSIBLE FOR BIDDING AND CONSTRUCTION IN ACCORDANCE WITH THE COMPLETE CONSTRUCTION DOCUMENTS, NOT SPECIFIC SHEETS. ONLY DRAWING A PARTIAL SET OF DRAWINGS SHALL NOT BE ACCEPTED AS AN EXCUSE FOR DETAILS OR INCOMPLETE WORK.



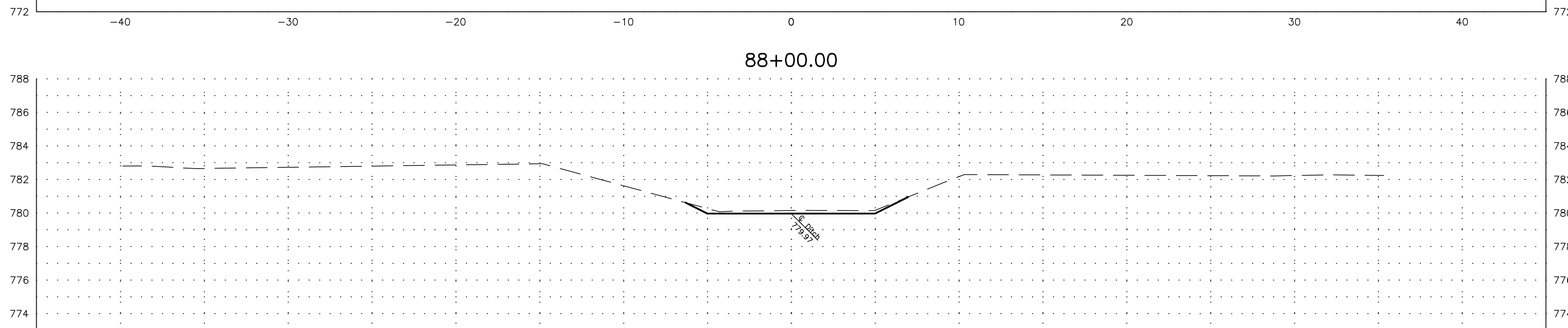
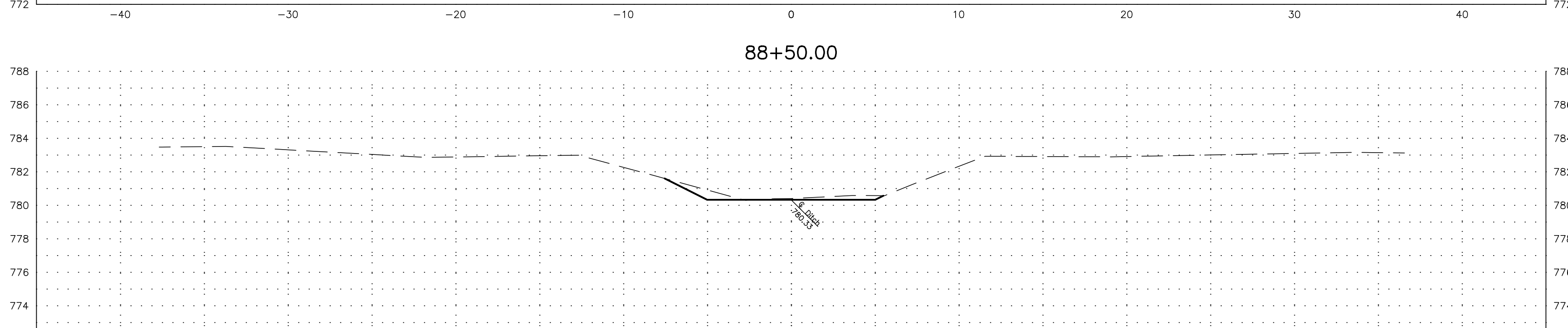
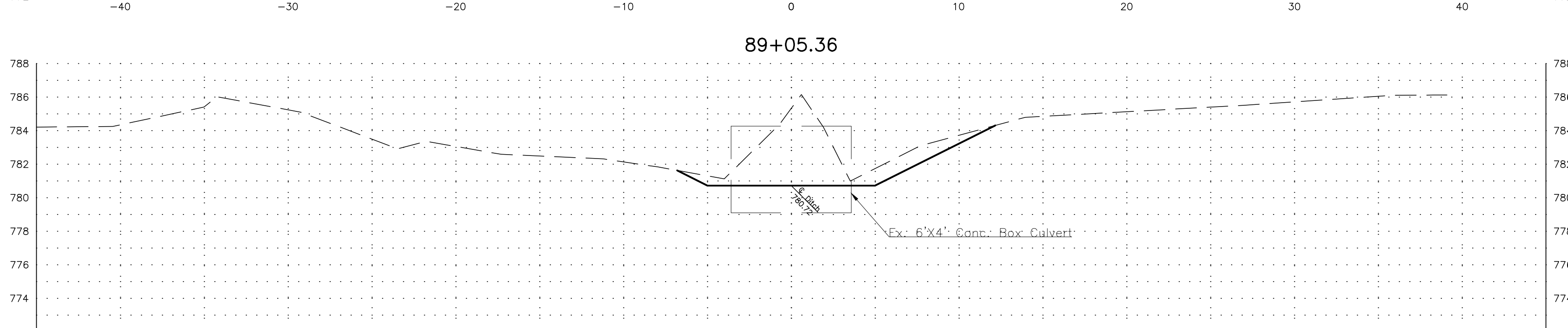
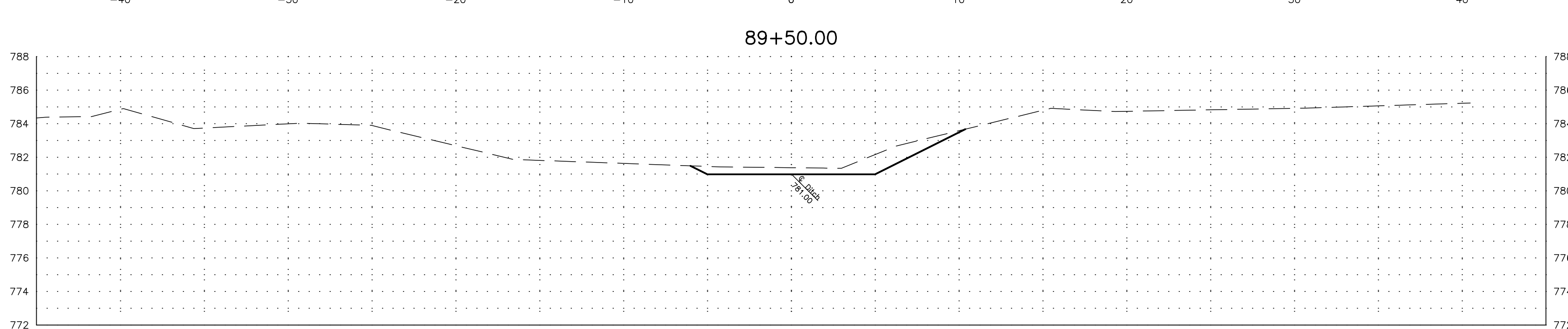
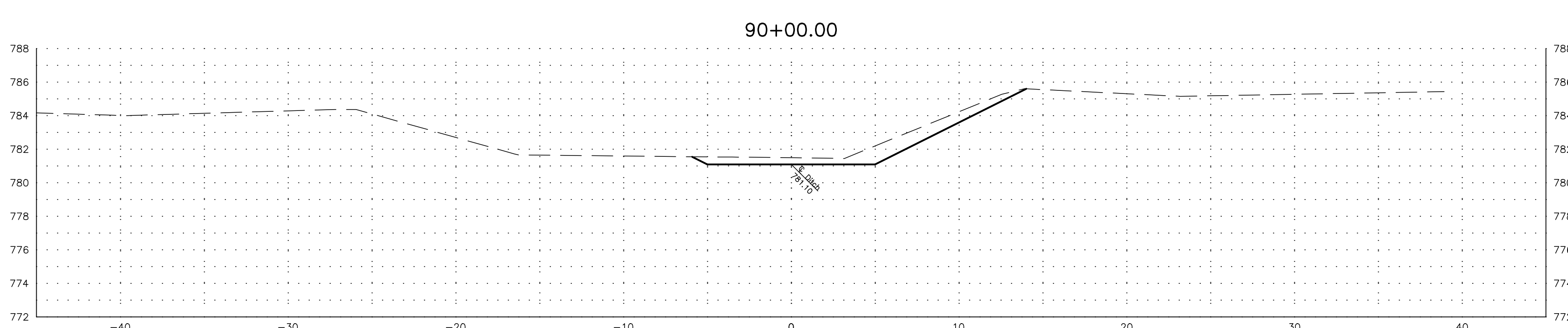
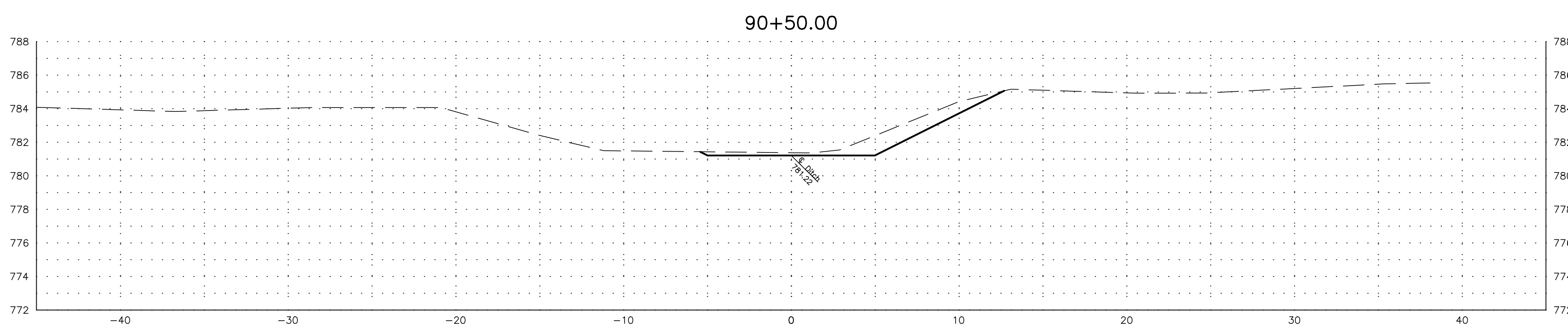
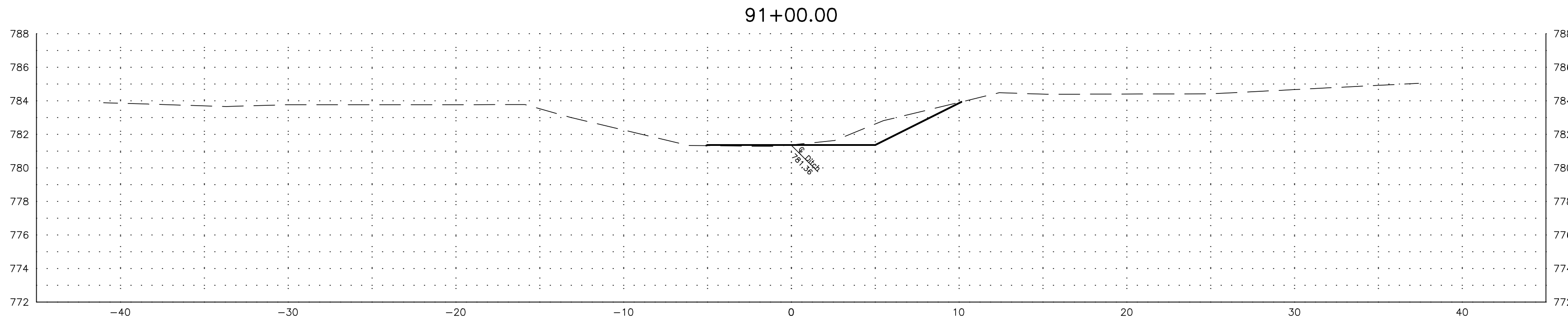
PETERMAN ASSOCIATES, INC.		
Architects-Engineers-Planners-Surveyors (419) 422-6672		
DATE	REVISION DESCRIPTION	BY
12/5/2022		
Calculated JS	GRAPHIC SCALE (IN FEET) 1 inch = 5 ft.	
DWG JS		
Checked GB		

64
87


Liberty-Reed Single County Ditch
 Improvement Project
 Part of Sections 4, 5, 8, 9, & 16, Liberty
 Township, Hancock County, Ohio

Mainline Cross Sections Sta. 84+50 to Sta. 87+50
Liberty-Reed Single County Ditch

TO SUPERINTENDENT SHOULD BE PROVIDED WITH A PARTIAL SET OF PLANS FOR EITHER BIDDING OR CONSTRUCTION PURPOSES WITHOUT FIRST TAKING TIME TO REVIEW A COMPLETE SET IN ORDER TO PREPARE FOR TENDERS. THE INFORMATION AND DOCUMENTATION THEY MUST HAVE COPIED. THERE ARE MANY CROSS REFERENCES IN A SET OF CONSTRUCTION DOCUMENTS. ANY DISCREPANCIES SHOULD BE BROUGHT TO THE ATTENTION OF THE DESIGN PROFESSIONAL FOR FORMAL CLARIFICATION SUBMISSIONS AND RESPONSIBLE FOR BIDDING AND CONSTRUCTION IN ACCORDANCE WITH THE COMPLETE CONSTRUCTION DOCUMENTS. NOT SPECIFIC SHEETS. ONLY HAVING A PARTIAL SET OF DRAWINGS SHALL NOT BE ACCEPTED AS AN EXCUSE FOR DETAILS OR INCOMPLETE WORK.



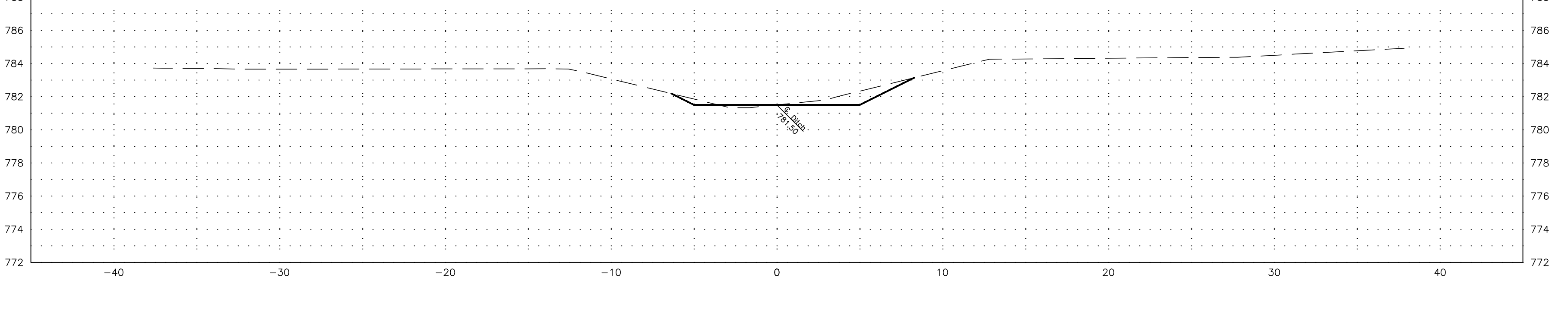
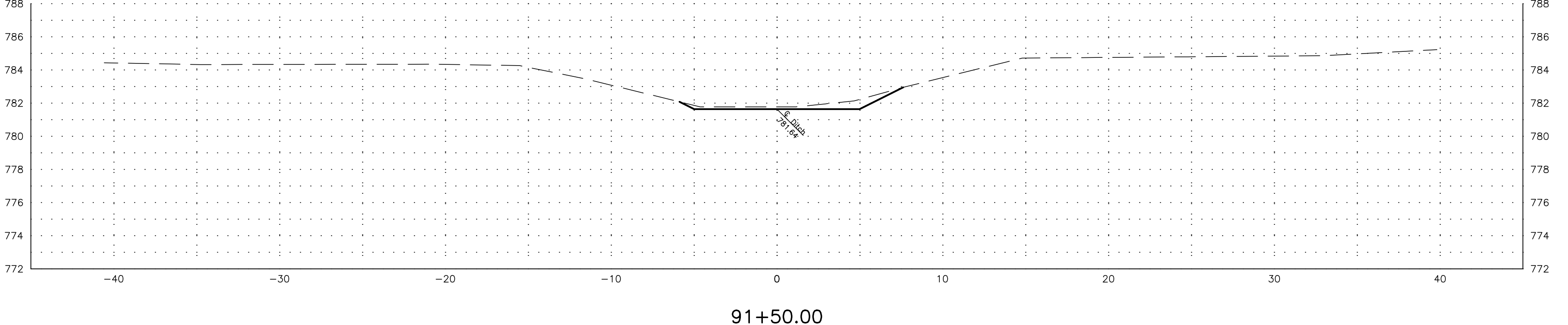
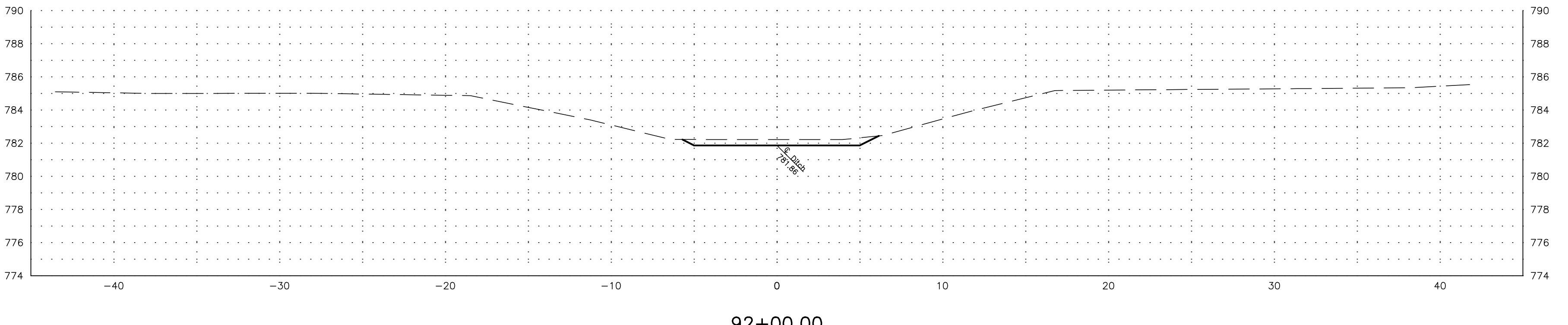
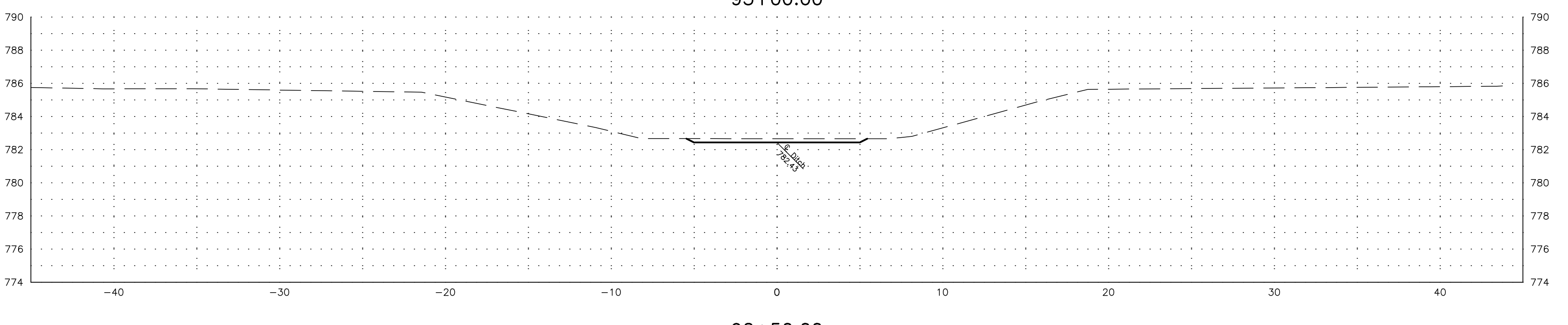
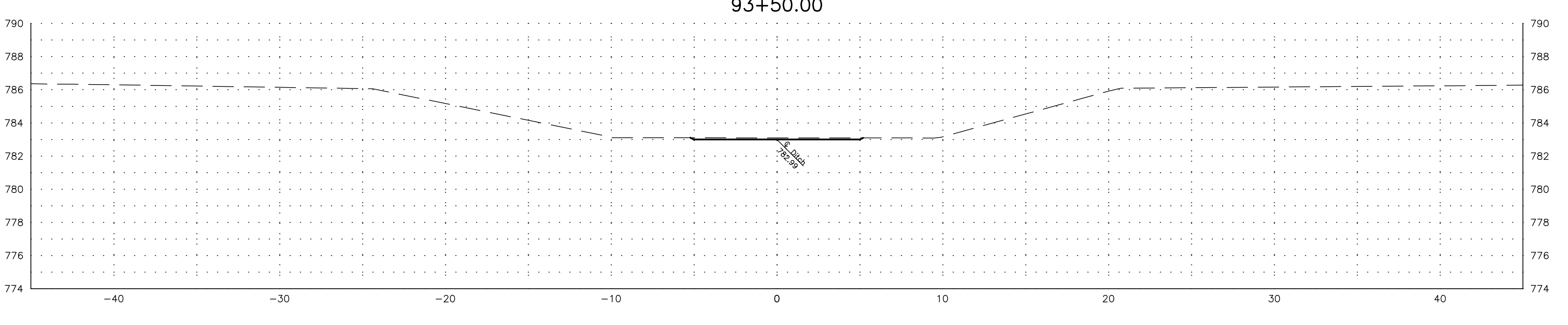
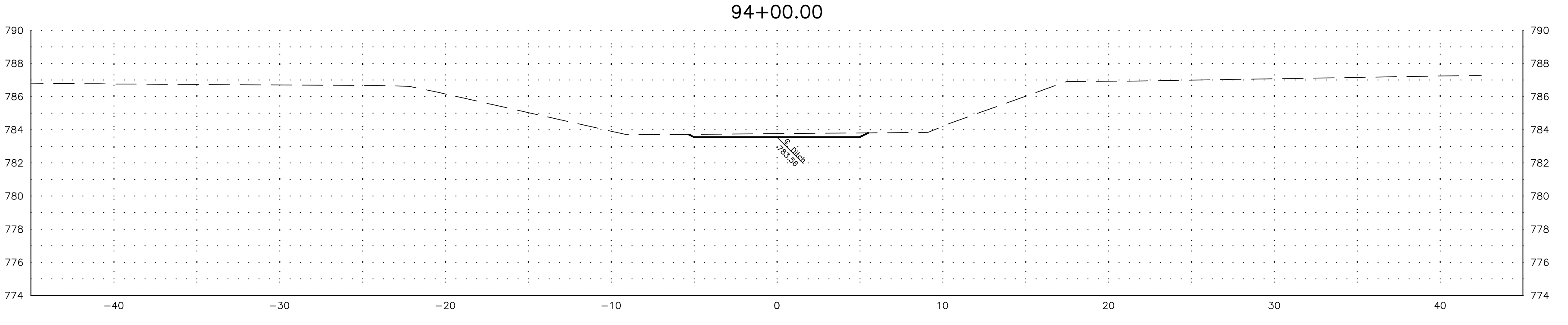
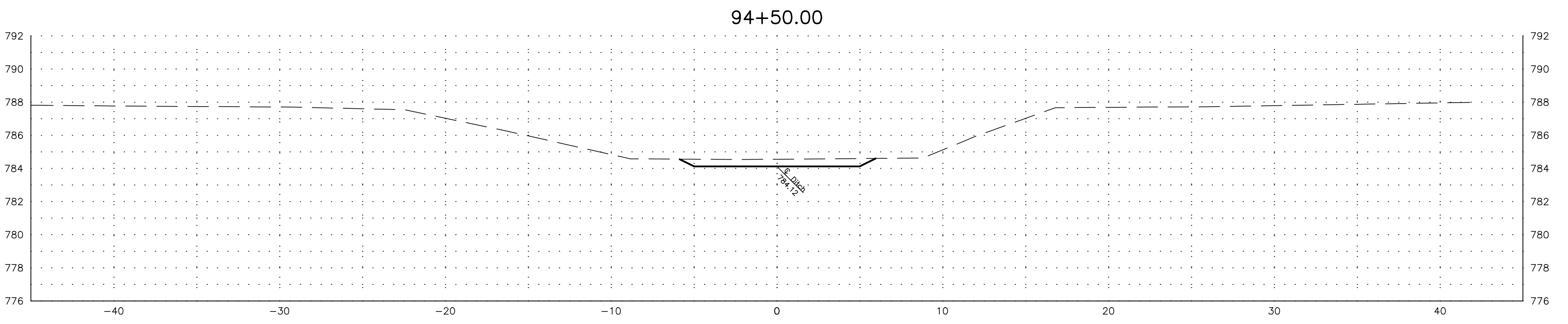
PETERMAN ASSOCIATES, INC.		
Architects-Engineers-Planners-Surveyors (419) 422-6672		
DATE	REVISION DESCRIPTION	BY
12/5/2022		
Calculated JS	GRAPHIC SCALE (IN FEET) 1 inch = 5 ft.	
DWG JS		
Checked GB		



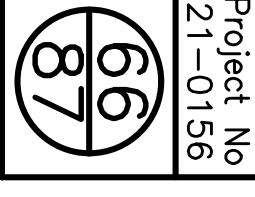
Liberty-Reed Single County Ditch
 Improvement Project
 Part of Sections 4, 5, 8, 9, & 16, Liberty
 Township, Hancock County, Ohio

Mainline Cross Sections Sta. 88+00 to Sta. 91+00
Liberty-Reed Single County Ditch

TO SUPERINTENDENT SHOULD BE PROVIDED WITH A PARTIAL SET OF PLANS FOR EITHER BIDDING OR CONSTRUCTION PURPOSES. THE CONTRACTOR SHALL BE RESPONSIBLE FOR OBTAINING A COMPLETE SET OF PLANS IN ORDER TO PREPARE FOR TENDERS. THE INFORMATION AND DOCUMENTATION THEY MUST HAVE COPIED. THERE ARE MANY CROSS REFERENCES IN A SET OF CONSTRUCTION DOCUMENTS. ANY DISCREPANCIES SHOULD BE BROUGHT TO THE ATTENTION OF THE DESIGN PROFESSIONAL FOR FORMAL CLARIFICATION. SUBMITTALS AND RESPONSIBILITY FOR BIDDING AND CONSTRUCTION IN ACCORDANCE WITH THE COMPLETE CONSTRUCTION DOCUMENTS, NOT SPECIFIC SHEETS, ONLY HAVING A PARTIAL SET OF DRAWINGS SHALL NOT BE ACCEPTED AS AN EXCUSE FOR DETAILS OR INCOMPLETE WORK.



PETERMAN ASSOCIATES, INC.		
Architects-Engineers-Planners-Surveyors (419) 422-6672		
DATE	REVISION DESCRIPTION	BY
12/5/2022		
Calculated JS	GRAPHIC SCALE (IN FEET) 1 inch = 5 ft.	
DWG JS		
Checked GB		

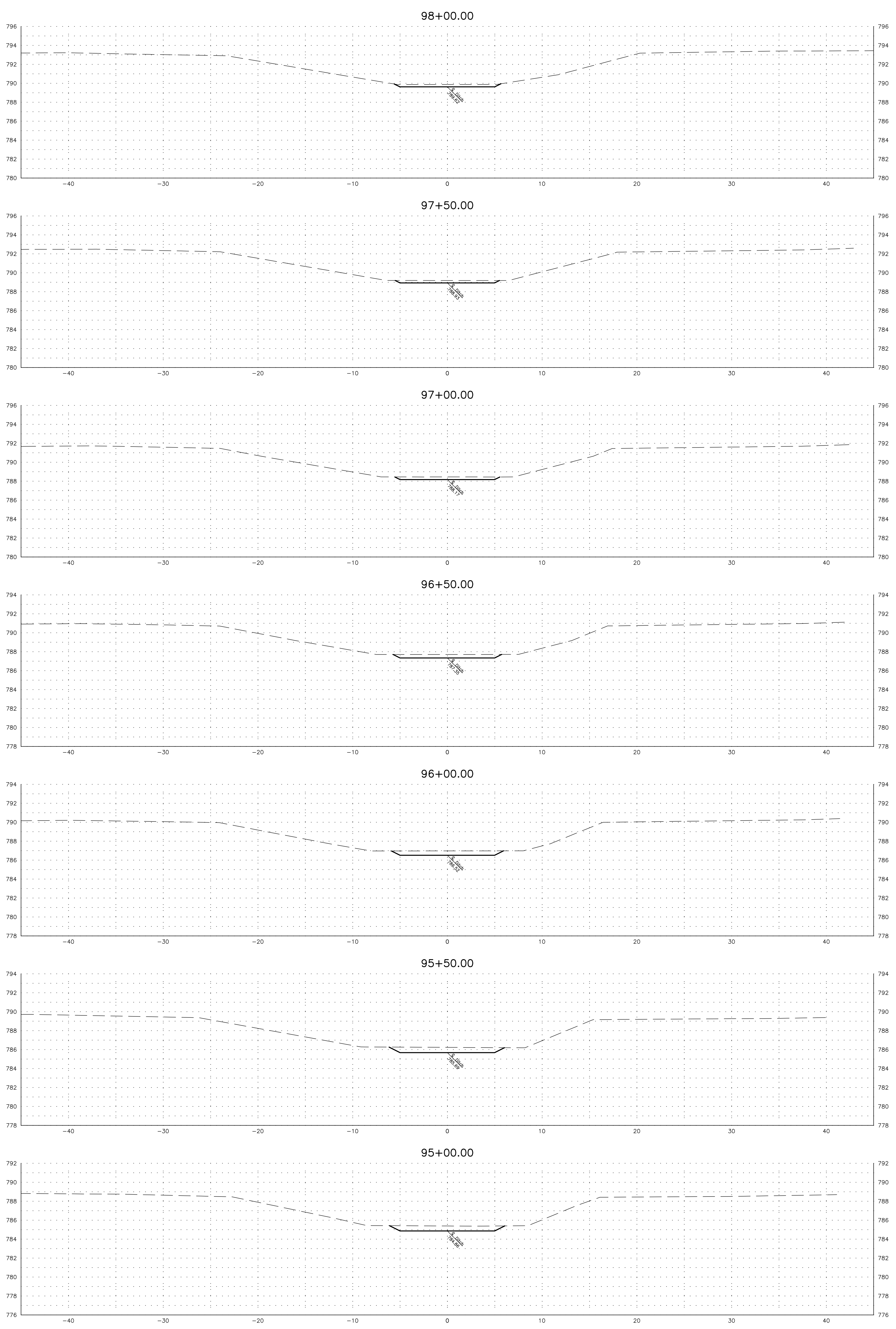


Liberty-Reed Single County Ditch
 Improvement Project
 Part of Sections 4, 5, 8, 9, & 16, Liberty
 Township, Hancock County, Ohio

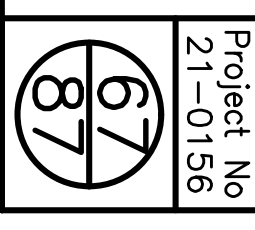
Mainline Cross Sections Sta. 91+50 to Sta. 94+50
Liberty-Reed Single County Ditch

Project No
 21-0156

TO SUBCONTRACTOR SHOULD BE PROVIDED WITH A PARTIAL SET OF PLANS FOR EITHER BIDDING OR CONSTRUCTION PURPOSES WITHOUT TAKING ANY TIME TO REVIEW A COMPLETE SET IN ORDER TO PREPARE FOR TENDERS. THE INFORMATION AND DOCUMENTATION THEY USE TO HAVE COPIED, THERE ARE MANY CROSS REFERENCES IN A SET OF CONSTRUCTION DOCUMENTS. ANY DISCREPANCIES SHOULD BE BROUGHT TO THE ATTENTION OF THE DESIGN PROFESSIONAL FOR FORMAL CLARIFICATION SUBMISSIONS AND RESPONSIBLE FOR BIDDING AND CONSTRUCTION IN ACCORDANCE WITH THE COMPLETE CONSTRUCTION DOCUMENTS. NOT SPECIFIC SHEETS. ONLY HAVING A PARTIAL SET OF DRAWINGS SHALL NOT BE ACCEPTED AS AN EXCUSE FOR DETAILS OR INCOMPLETE WORK.



PETERMAN ASSOCIATES, INC.		
Architects-Engineers-Planners-Surveyors (419) 422-6672		
DATE	REVISION DESCRIPTION	BY
12/5/2022		
Calculated JS	GRAPHIC SCALE (IN FEET) 1 inch = 5 ft.	
DWG JS		
Checked GB		

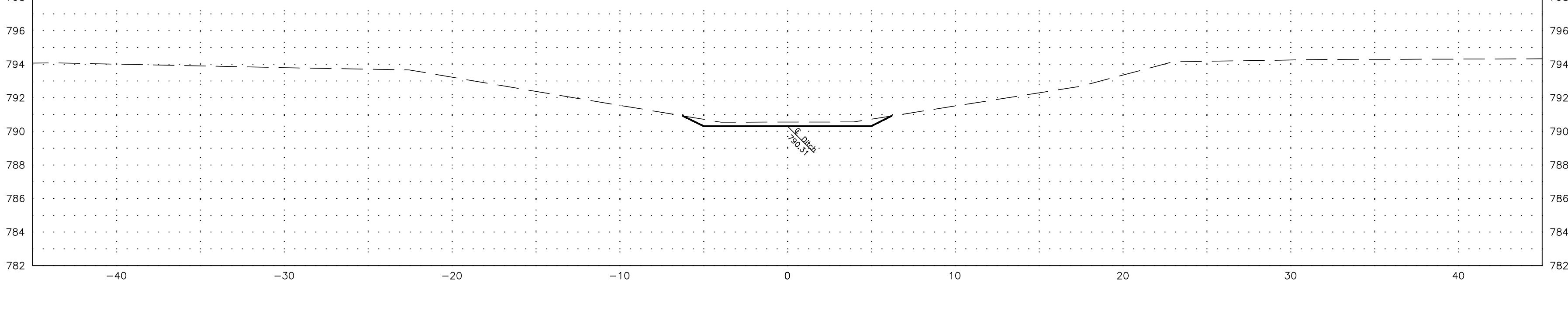
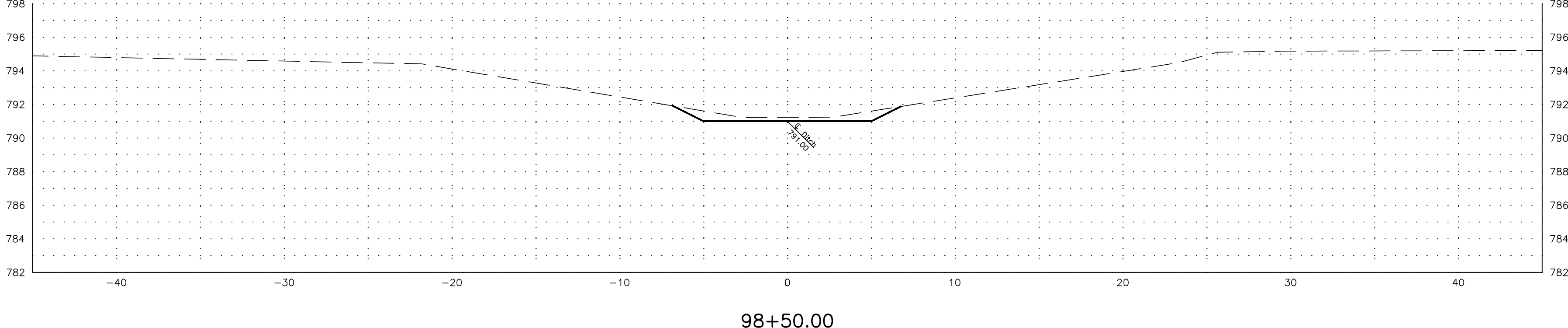
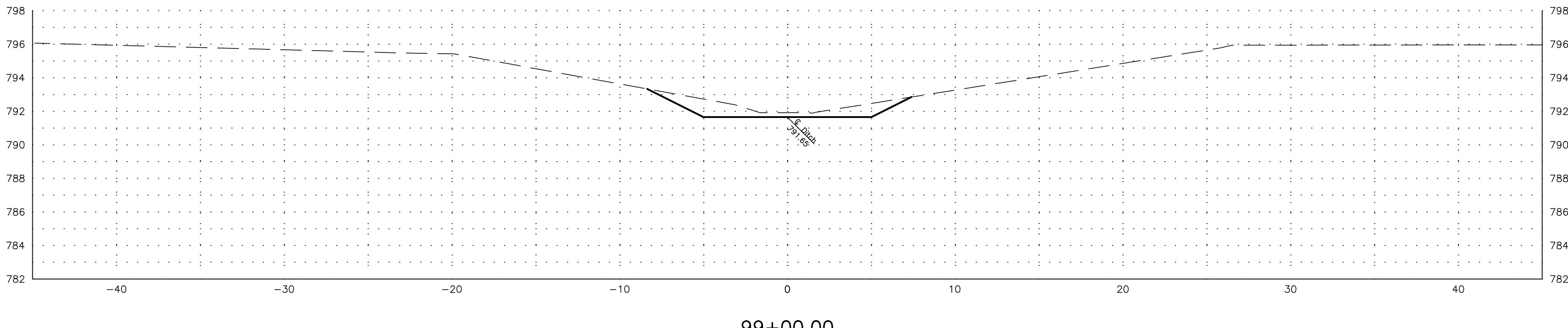
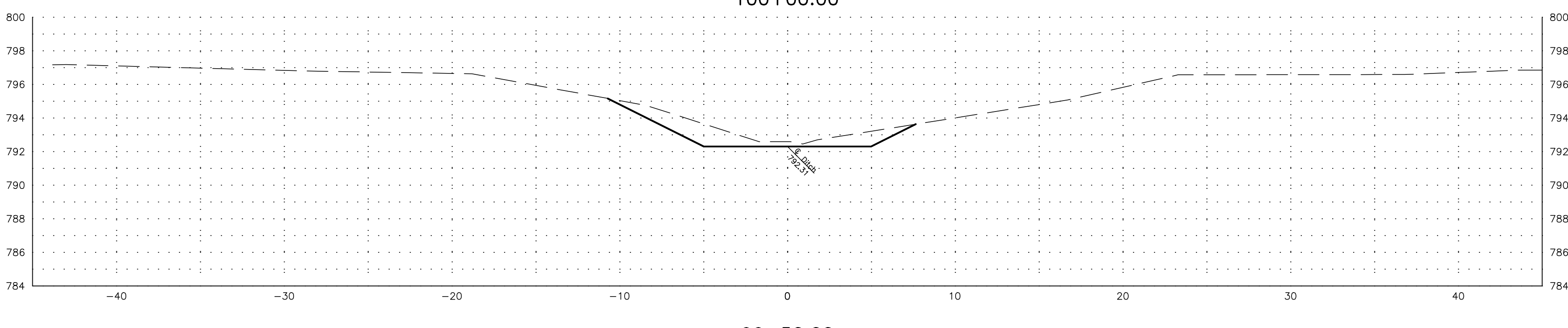
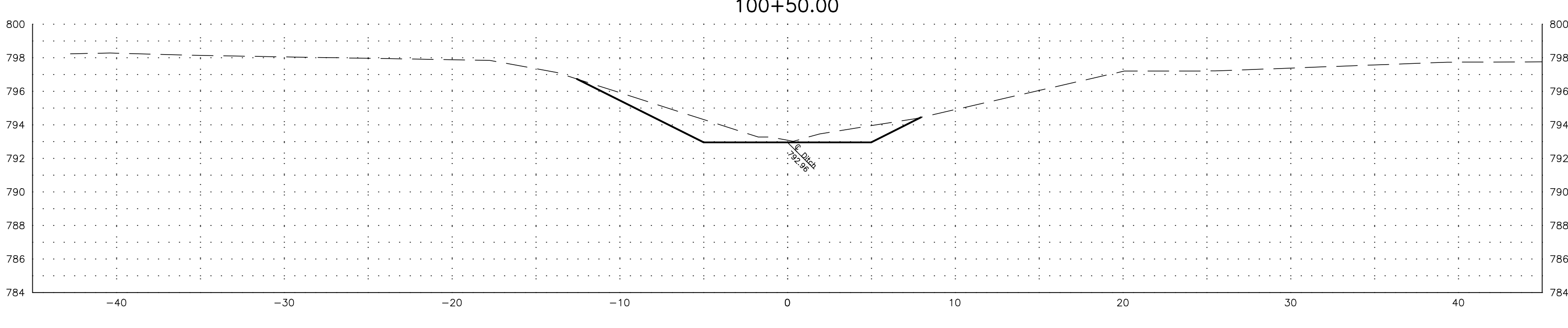
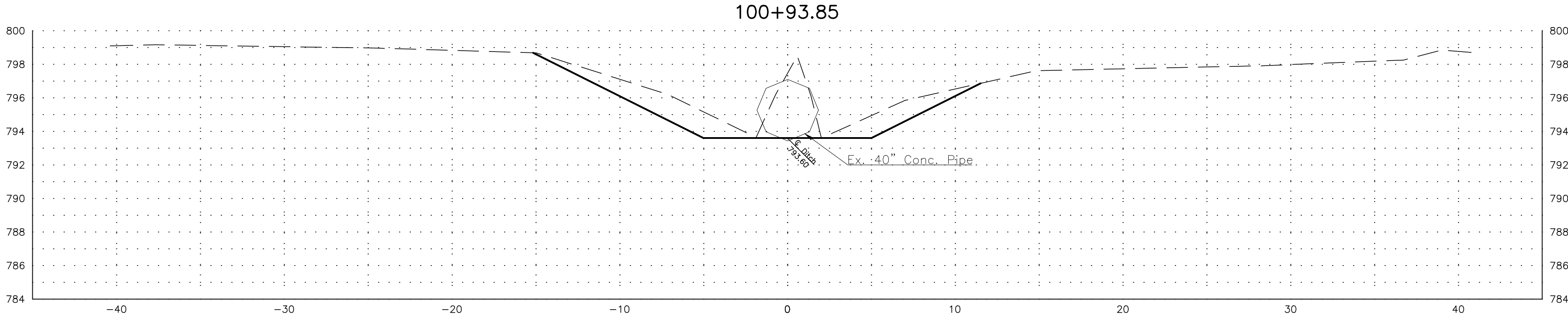
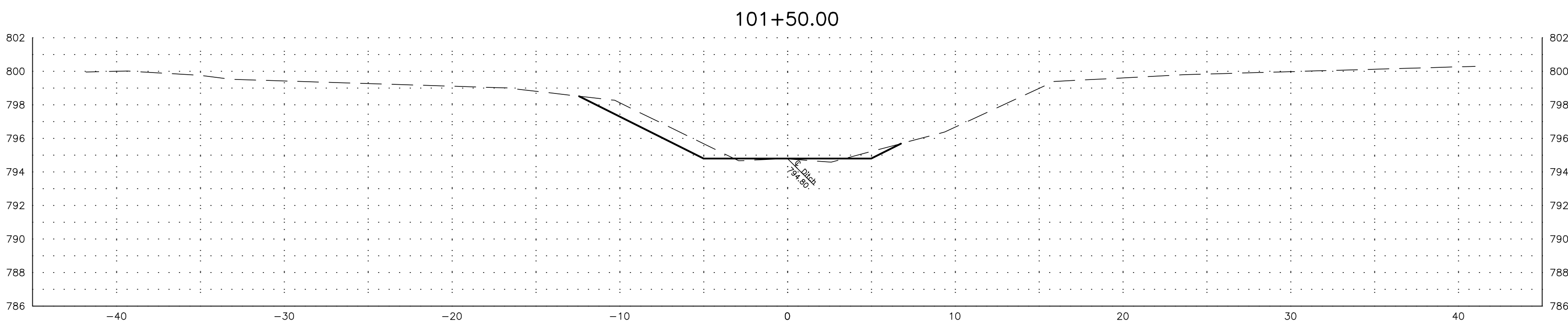


Liberty-Reed Single County Ditch
 Improvement Project
 Part of Sections 4, 5, 8, 9, & 16, Liberty
 Township, Hancock County, Ohio

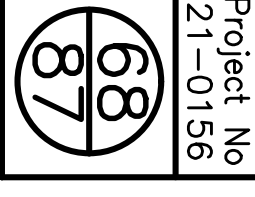
Mainline Cross Sections Sta. 95+00 to Sta. 98+00
Liberty-Reed Single County Ditch

Project No
 21-0156

TO SUBCONTRACTOR SHOULD BE PROVIDED WITH A PARTIAL SET OF PLANS FOR EITHER BIDDING OR CONSTRUCTION PURPOSES WITHOUT TAKING ANY TIME TO REVIEW A COMPLETE SET IN ORDER TO PREPARE FOR TENDERS. THE INFORMATION AND DOCUMENTATION THEY MUST HAVE COPIED. THERE ARE MANY CROSS REFERENCES IN A SET OF CONSTRUCTION DOCUMENTS. ANY DISCREPANCIES SHOULD BE BROUGHT TO THE ATTENTION OF THE DESIGN PROFESSIONAL FOR FORMAL CLARIFICATION SUBMISSIONS AND RESPONSIBLE FOR BIDDING AND CONSTRUCTION IN ACCORDANCE WITH THE COMPLETE CONSTRUCTION DOCUMENTS. NOT SPECIFIC SHEETS. ONLY HAVING A PARTIAL SET OF DRAWINGS SHALL NOT BE ACCEPTED AS AN EXCUSE FOR DETAILS OR INCOMPLETE WORK.



PETERMAN ASSOCIATES, INC.		
<small>Architects-Engineers-Planners-Surveyors (419) 422-6672</small>		
DATE	REVISION DESCRIPTION	BY
12/5/2022		
Calculated JS	GRAPHIC SCALE (IN FEET) 1 inch = 5 ft.	
DWG JS		
Checked GB		

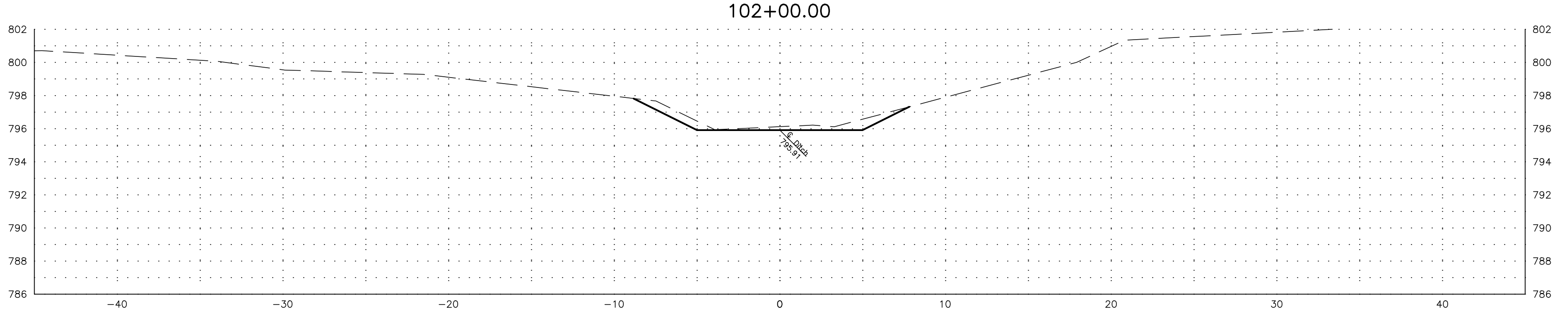
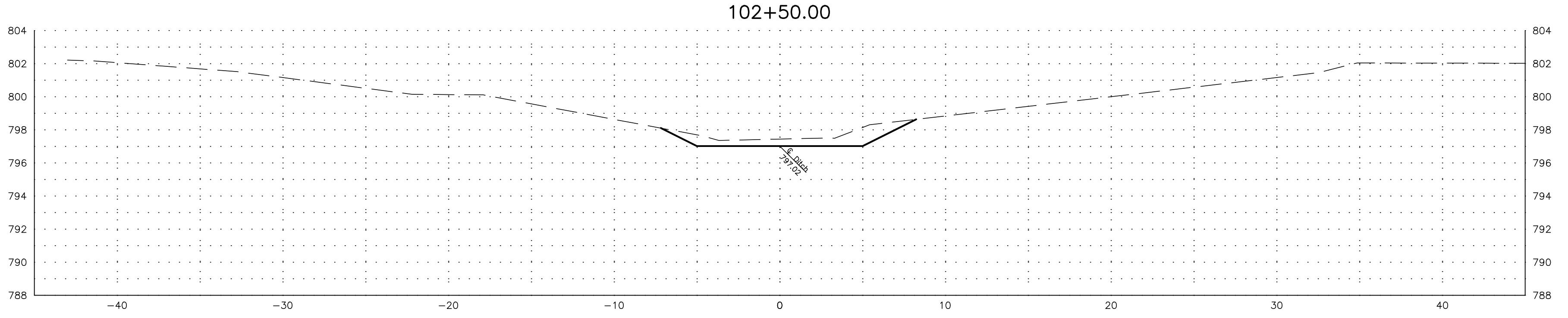
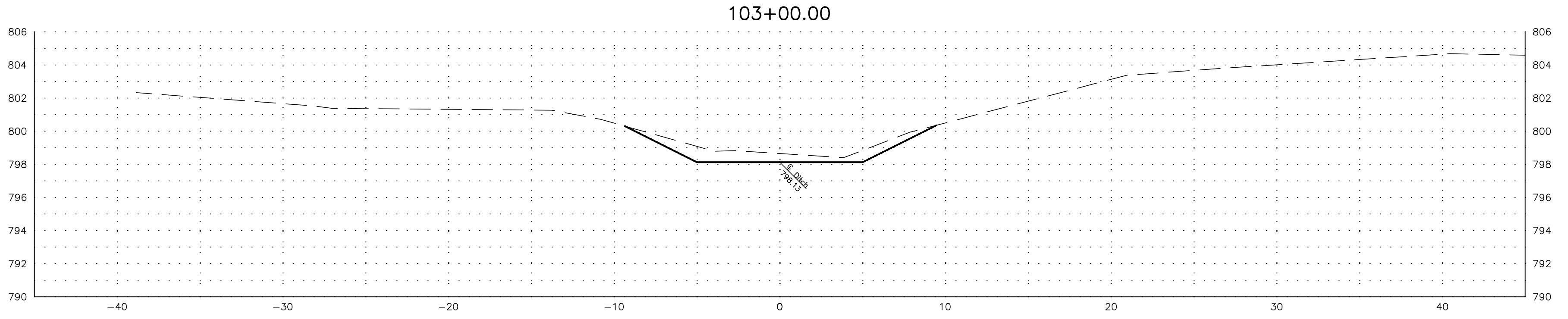
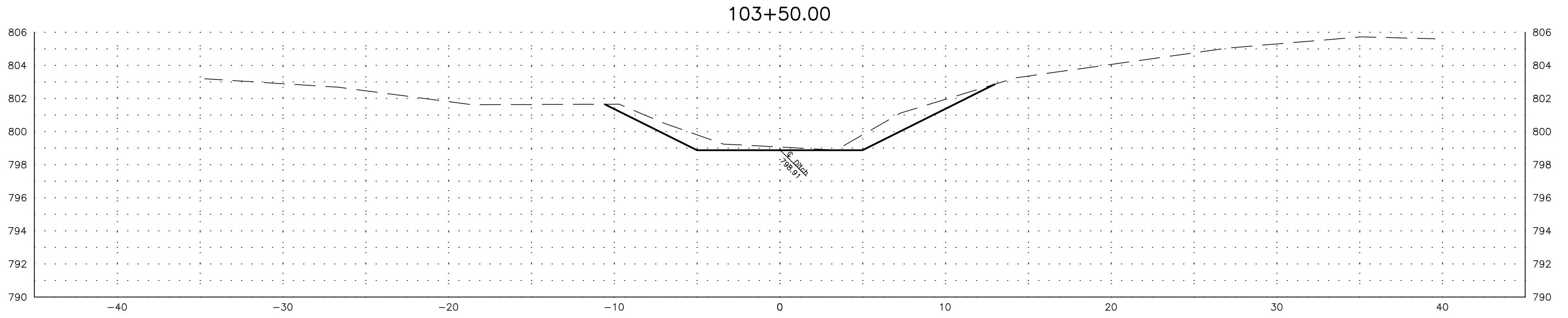
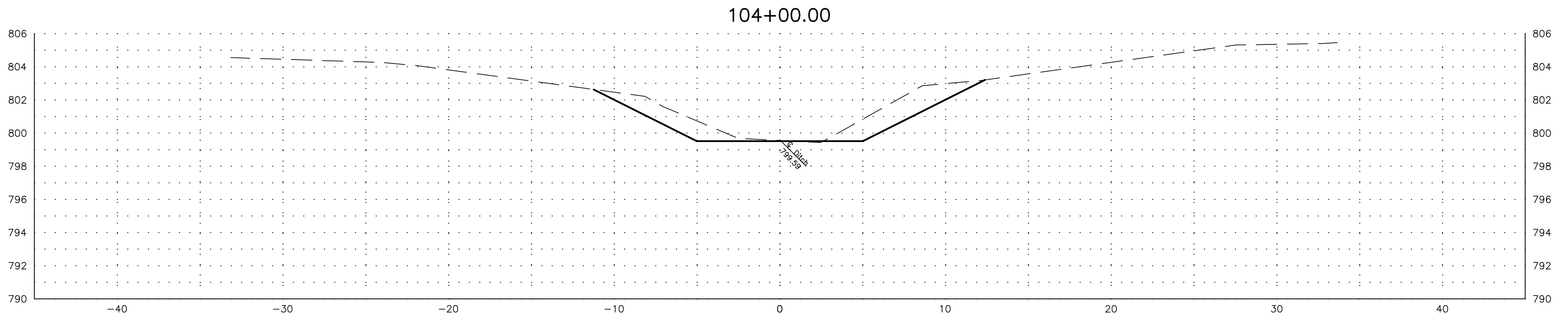
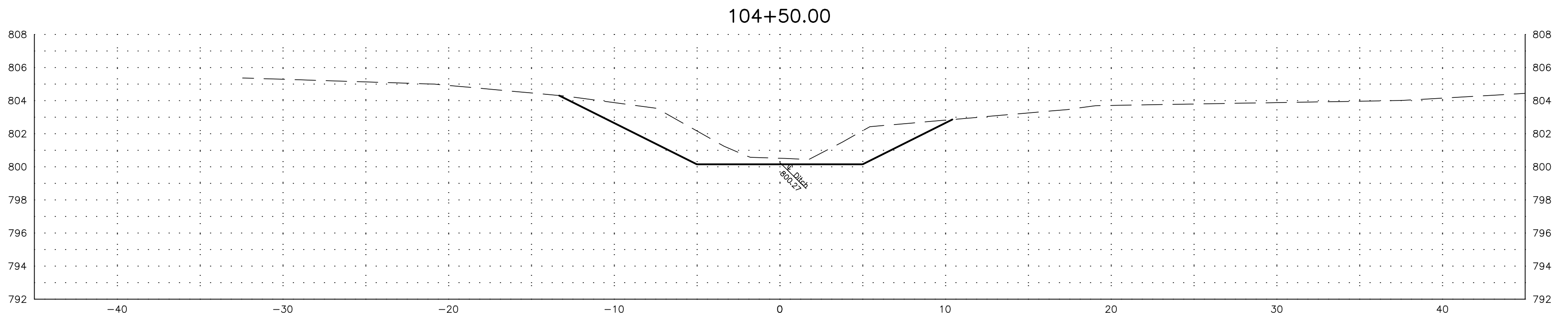
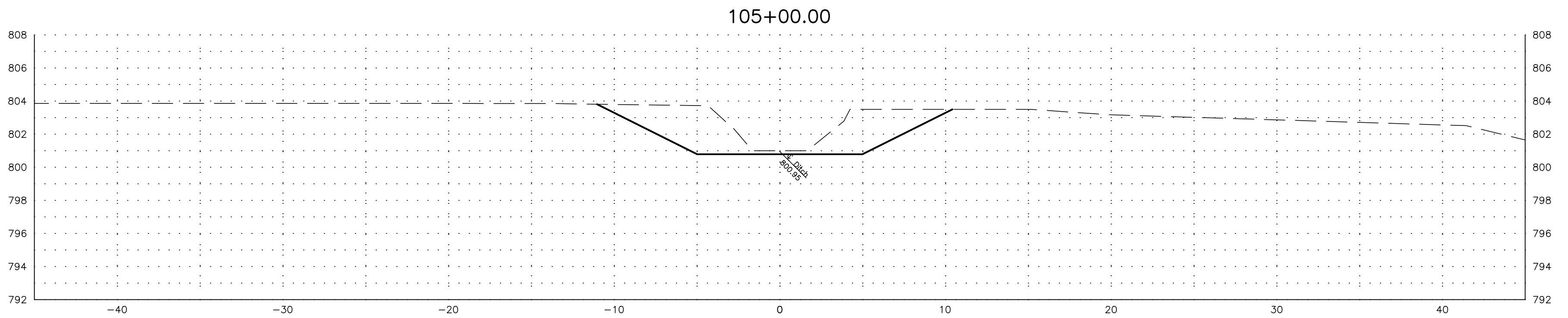


Liberty-Reed Single County Ditch
 Improvement Project
 Part of Sections 4, 5, 8, 9, & 16, Liberty
 Township, Hancock County, Ohio

Mainline Cross Sections Sta. 98+50 to Sta. 101+50
Liberty-Reed Single County Ditch

Project No
 21-0156

TO SUBCONTRACTOR SHOULD BE PROVIDED WITH A PARTIAL SET OF PLANS FOR EITHER BIDDING OR CONSTRUCTION PURPOSES WITHOUT TAKING ANY TIME TO REVIEW A COMPLETE SET IN ORDER TO PREPARE FOR TENDERS. THE INFORMATION AND DOCUMENTATION THEY MUST HAVE COPIED. THERE ARE MANY CROSS REFERENCES IN A SET OF CONSTRUCTION DOCUMENTS. ANY DISCREPANCIES SHOULD BE BROUGHT TO THE ATTENTION OF THE DESIGN PROFESSIONAL FOR FORMAL CLARIFICATION SUBMISSIONS AND RESPONSIBLE FOR BIDDING AND CONSTRUCTION IN ACCORDANCE WITH THE COMPLETE CONSTRUCTION DOCUMENTS. NOT SPECIFIC SHEETS. ONLY HAVING A PARTIAL SET OF DRAWINGS SHALL NOT BE ACCEPTED AS AN EXCUSE FOR DETAILS OR INCOMPLETE WORK.



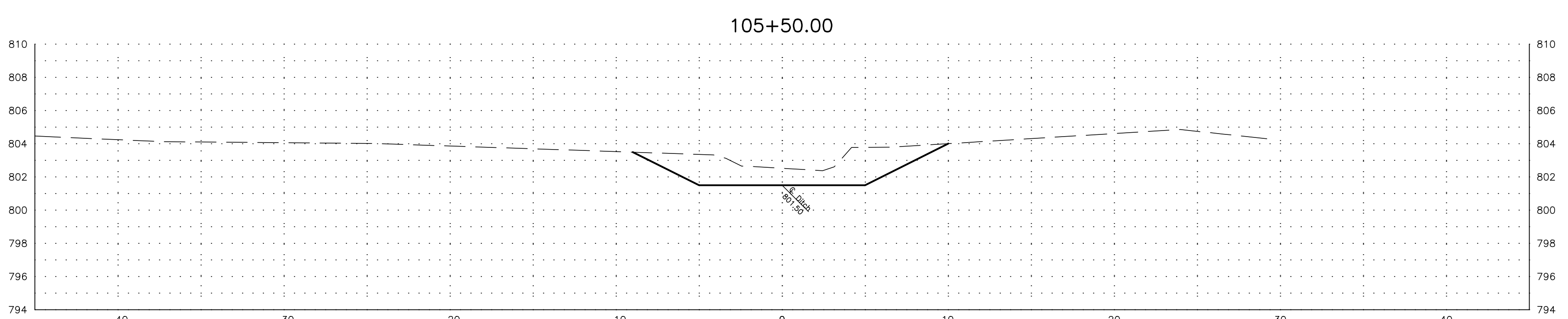
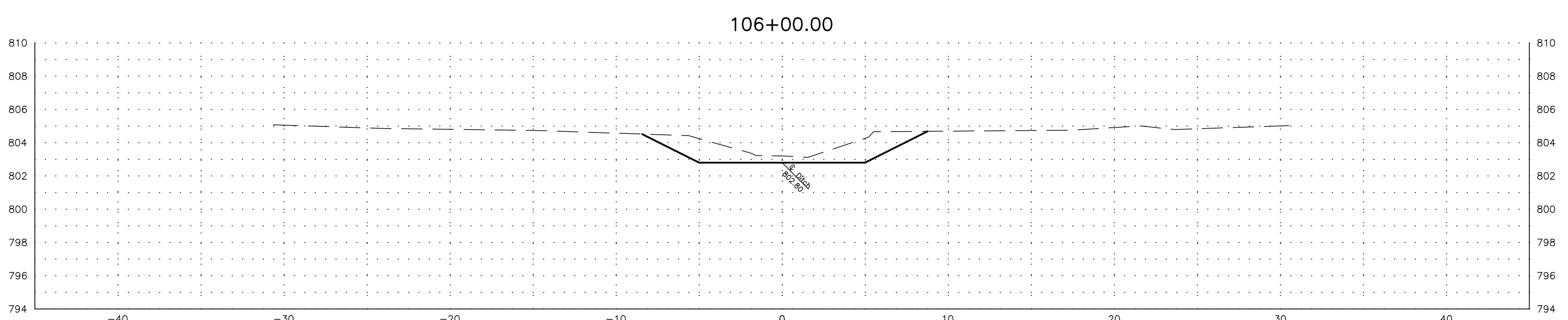
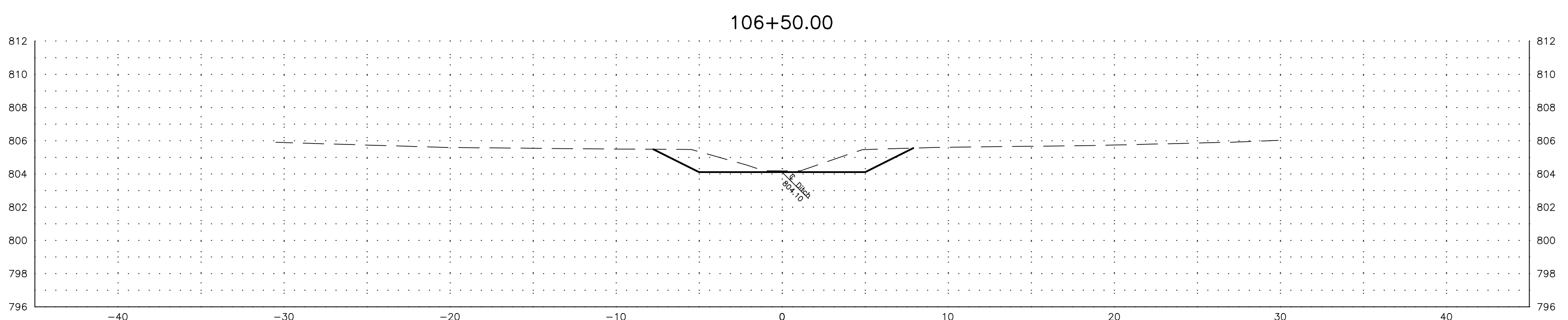
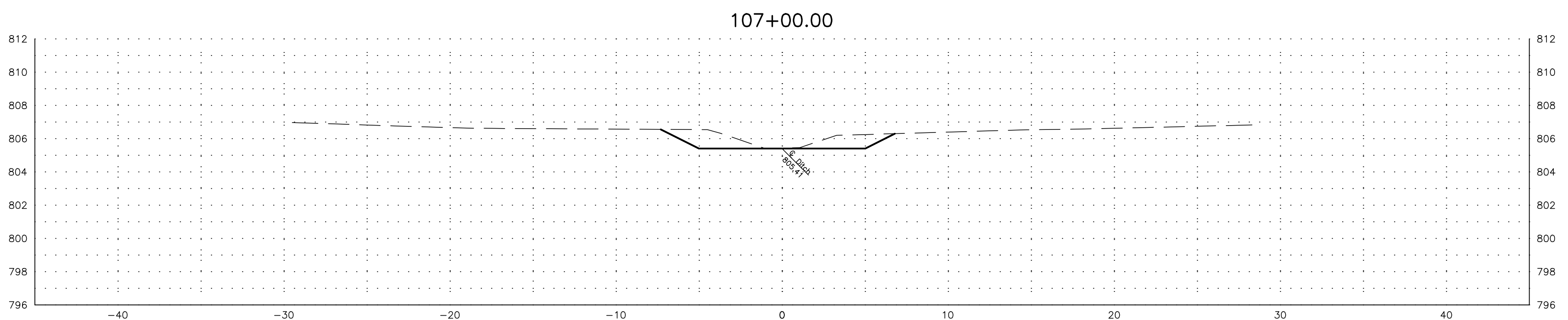
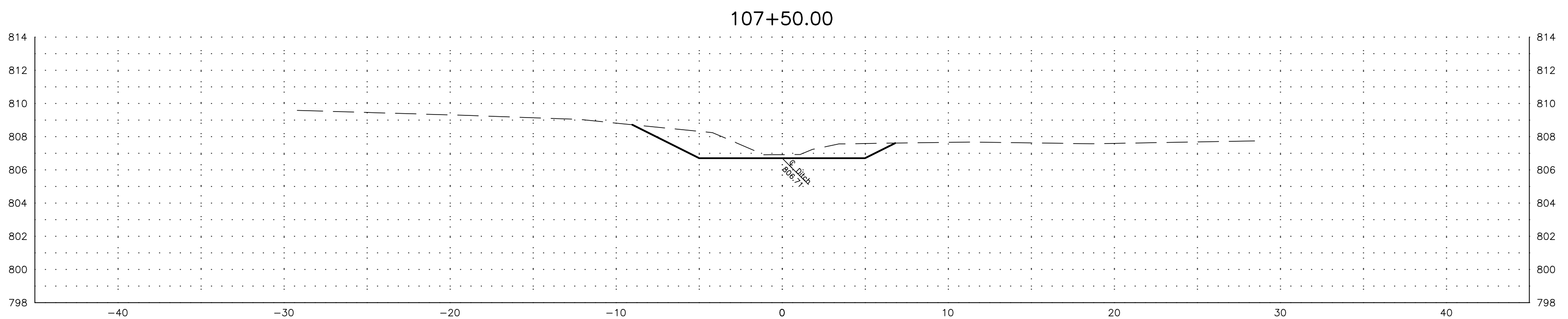
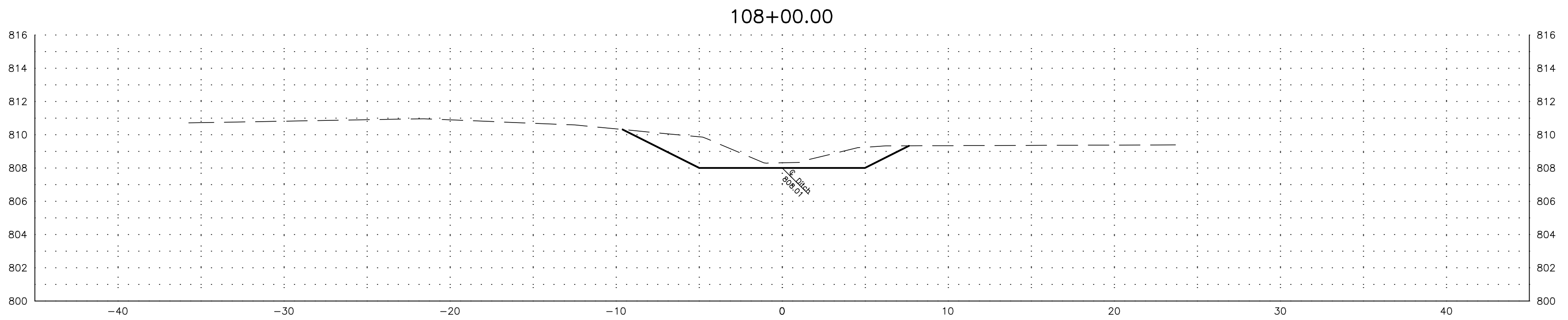
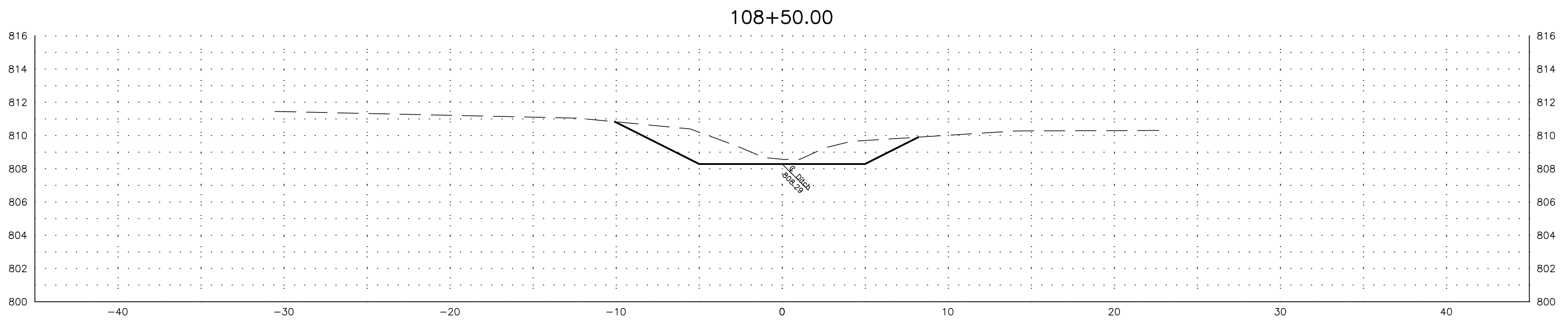
PETERMAN ASSOCIATES, INC.		
Architects-Engineers-Planners-Surveyors (419) 422-6672		
DATE	REVISION DESCRIPTION	BY
12/5/2022		
Calculated JS	GRAPHIC SCALE (IN FEET) 1 inch = 5 ft.	
DWG JS		
Checked GB		

Project No
 21-0156

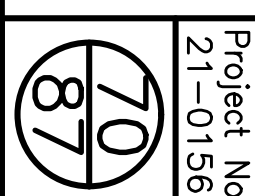
Liberty-Reed Single County Ditch
 Improvement Project
 Part of Sections 4, 5, 8, 9, & 16, Liberty
 Township, Hancock County, Ohio

Mainline Cross Sections Sta. 102+00 to Sta. 105+00
Liberty-Reed Single County Ditch

TO SUPERINTENDENT SHOULD BE PROVIDED WITH A PARTIAL SET OF PLANS FOR EITHER BIDDING OR CONSTRUCTION PURPOSES WITHOUT TAKING ANY TIME TO REVIEW A COMPLETE SET IN ORDER TO PREPARE FOR TENDERS. THE INFORMATION AND DOCUMENTATION THEY MUST HAVE COPIED. THERE ARE MANY CROSS REFERENCES IN A SET OF CONSTRUCTION DOCUMENTS. ANY DISCREPANCIES SHOULD BE BROUGHT TO THE ATTENTION OF THE DESIGN PROFESSIONAL FOR FORMAL CLARIFICATION. SUBCONTRACTORS ARE RESPONSIBLE FOR BIDDING AND CONSTRUCTION IN ACCORDANCE WITH THE COMPLETE CONSTRUCTION DOCUMENTS, NOT SPECIFIC SHEETS. ONLY DRAWING A PARTIAL SET OF DRAWINGS SHALL NOT BE ACCEPTED AS AN EXCUSE FOR DETAILS OR INCOMPLETE WORK.



PETERMAN ASSOCIATES, INC.		
Architects-Engineers-Planners-Surveyors (419) 422-6672		
DATE	REVISION DESCRIPTION	BY
12/5/2022		
Calculated JS	GRAPHIC SCALE (IN FEET) 1 inch = 5 ft.	
DWG JS		
Checked GB		

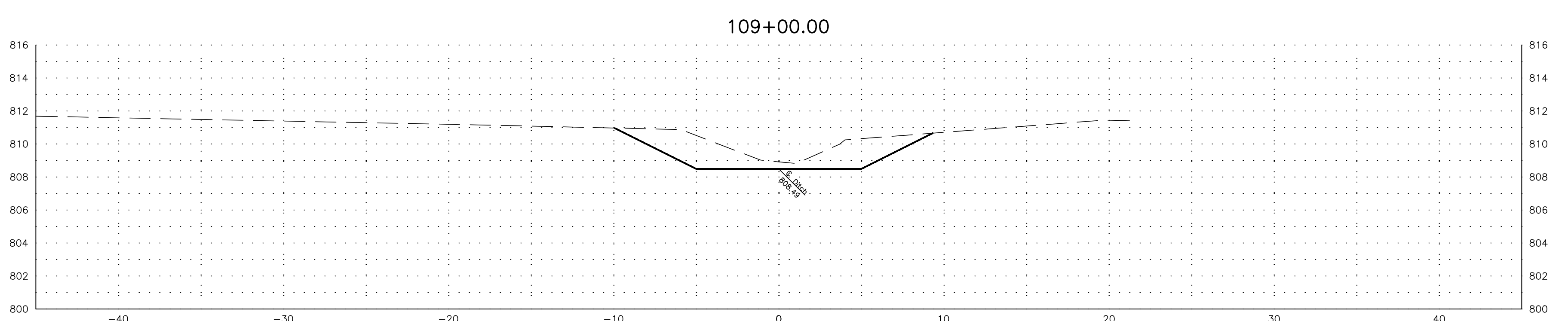
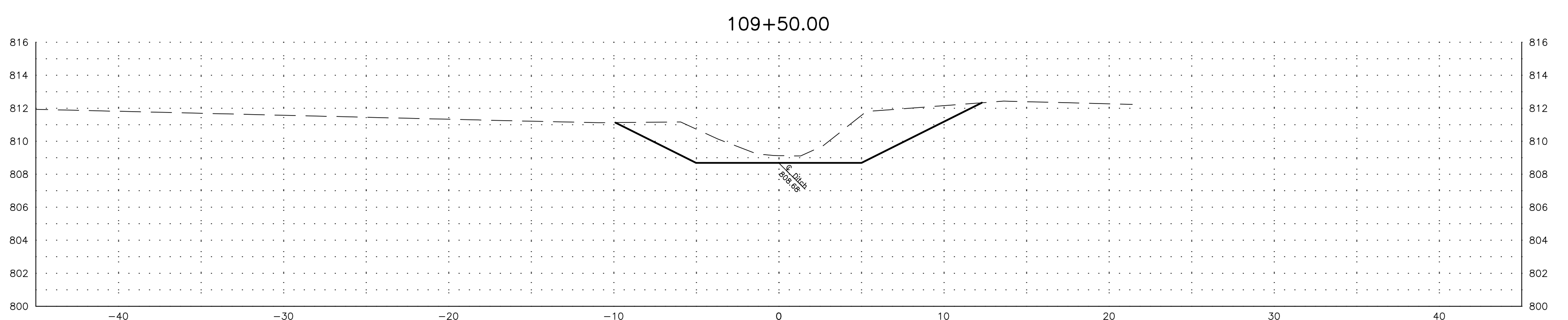
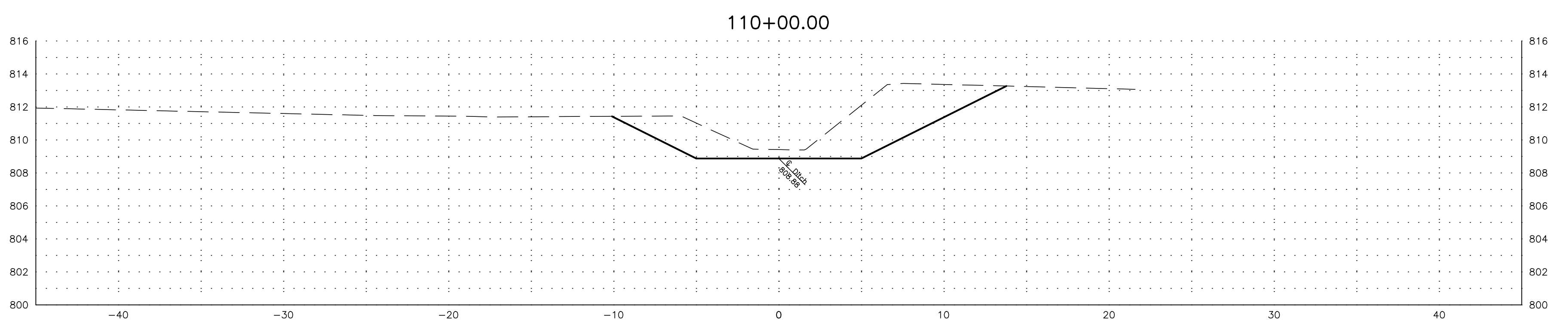
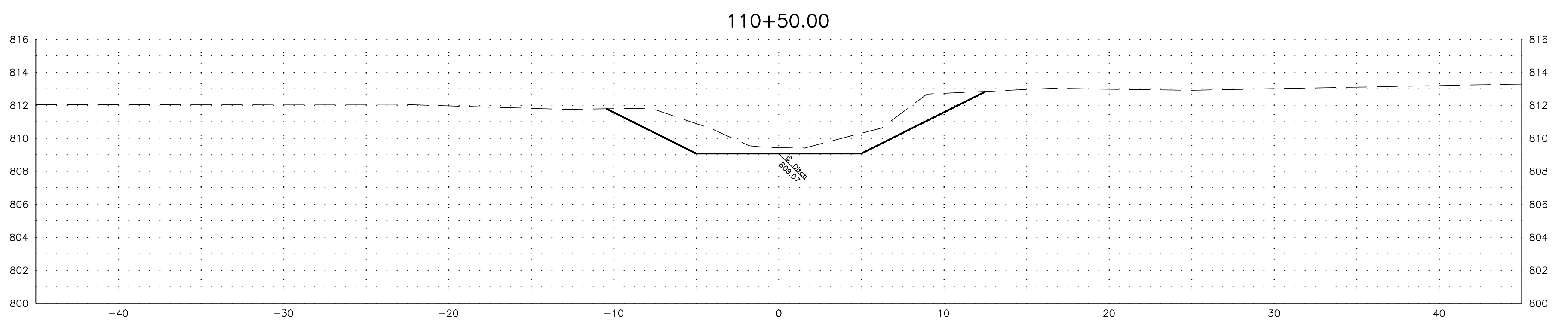
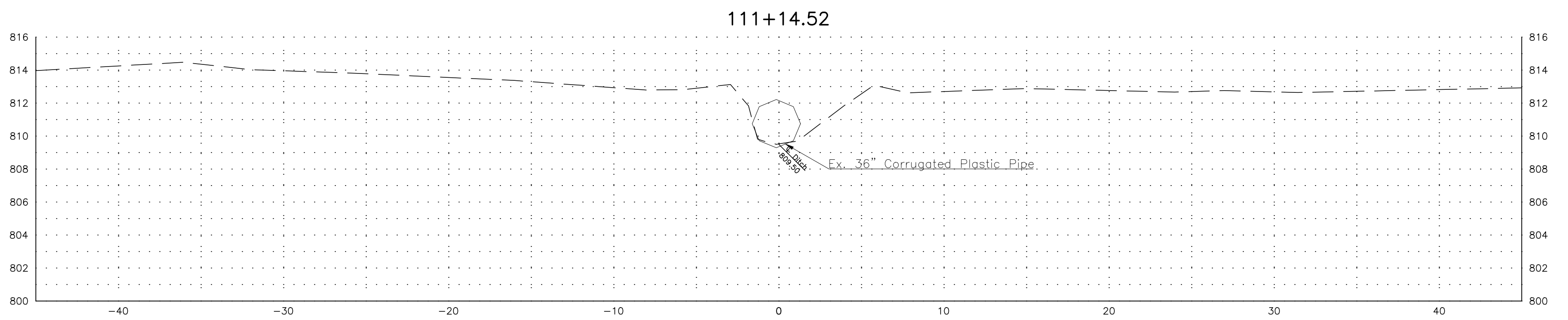
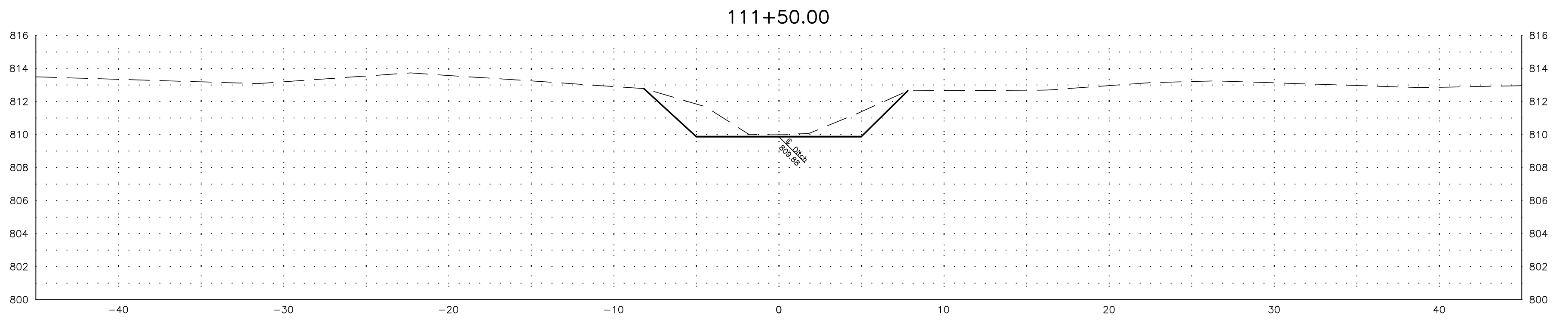
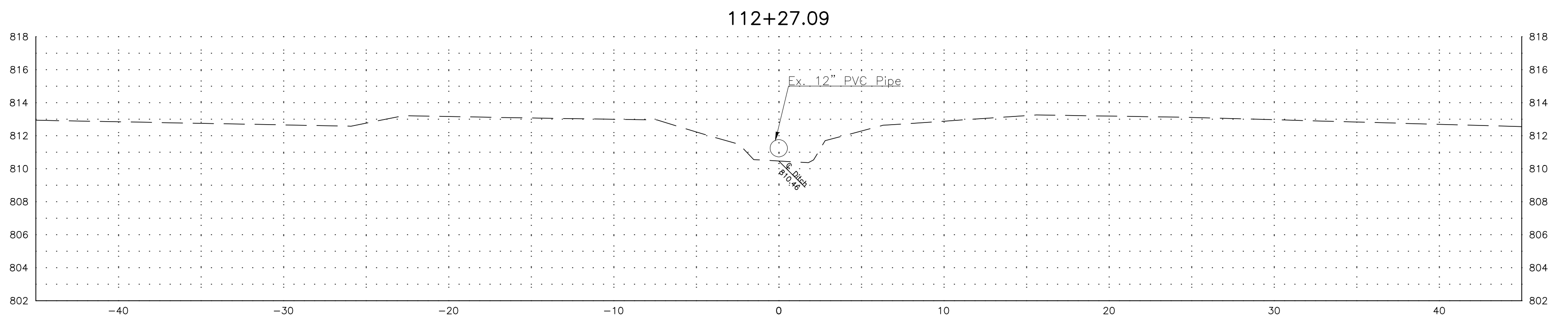


Liberty-Reed Single County Ditch
 Improvement Project
 Part of Sections 4, 5, 8, 9, & 16, Liberty
 Township, Hancock County, Ohio

Mainline Cross Sections Sta. 105+50 to Sta. 108+50
Liberty-Reed Single County Ditch

Project No
 21-0156

TO SUBCONTRACTOR SHOULD BE PROVIDED WITH A PARTIAL SET OF PLANS FOR EITHER BIDDING OR CONSTRUCTION PURPOSES WITHOUT TAKING ANY TIME TO REVIEW A COMPLETE SET IN ORDER TO PREPARE FOR TENDERS. THE INFORMATION AND DOCUMENTATION THEY MUST HAVE COPIED. THERE ARE MANY CROSS REFERENCES IN A SET OF CONSTRUCTION DOCUMENTS. ANY DISCREPANCIES SHOULD BE BROUGHT TO THE ATTENTION OF THE DESIGN PROFESSIONAL FOR FORMAL CLARIFICATION. SUBCONTRACTORS ARE RESPONSIBLE FOR BIDDING AND CONSTRUCTION IN ACCORDANCE WITH THE COMPLETE CONSTRUCTION DOCUMENTS, NOT SPECIFIC SHEETS. ONLY HAVING A PARTIAL SET OF DRAWINGS SHALL NOT BE ACCEPTED AS AN EXCUSE FOR DETAILS OR INCOMPLETE WORK.



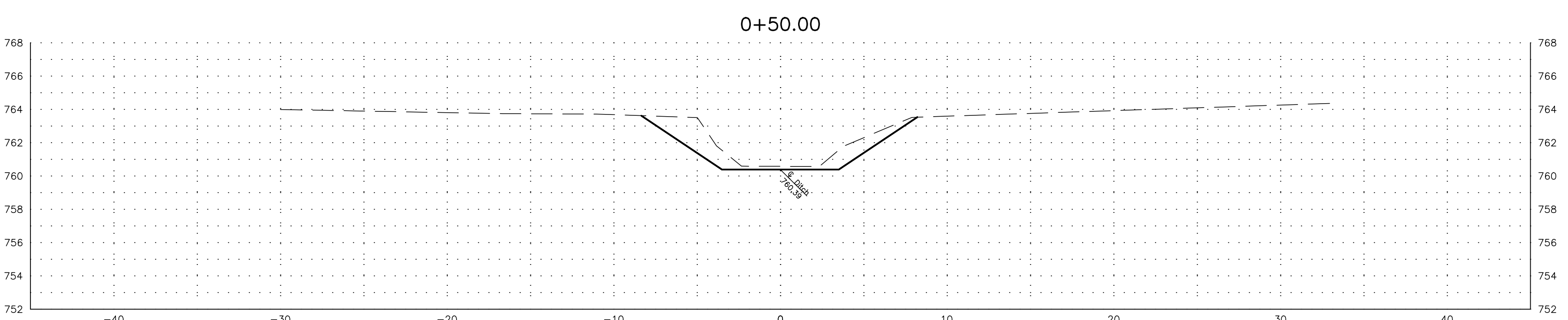
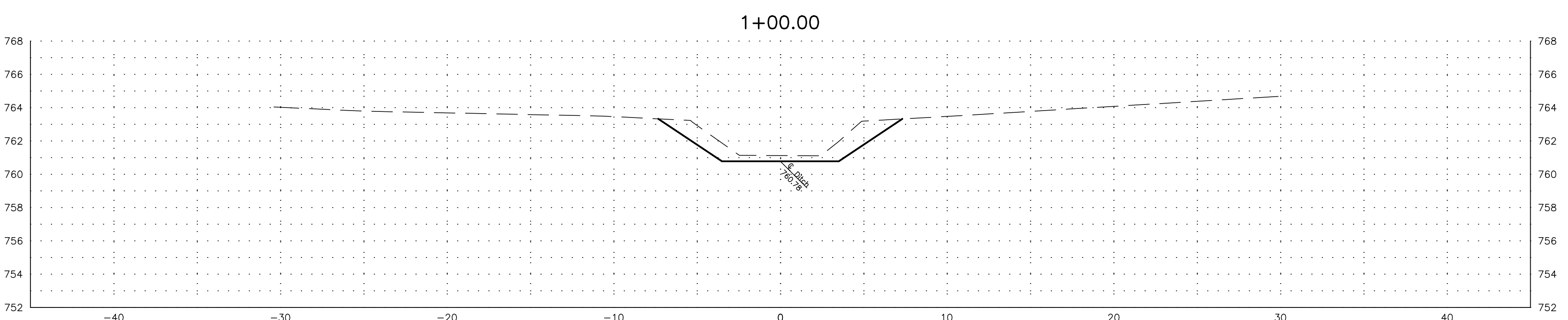
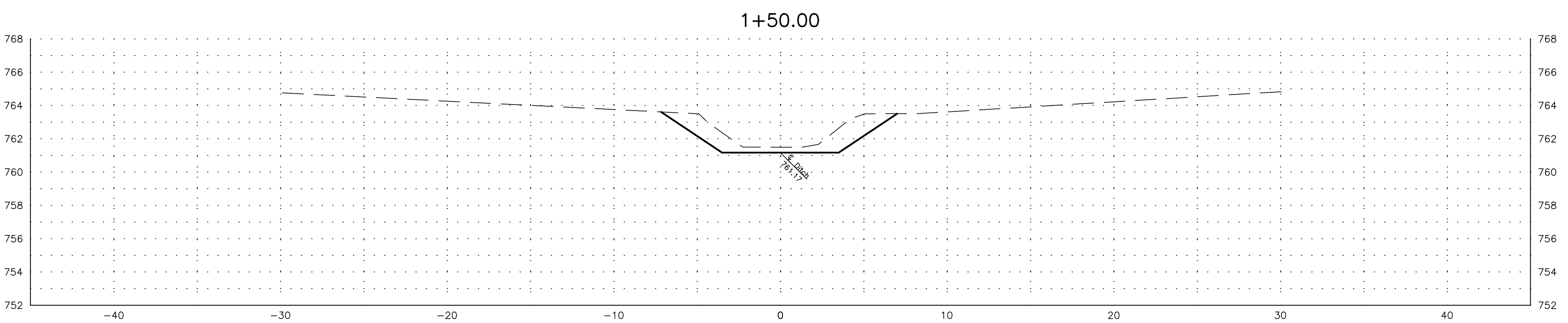
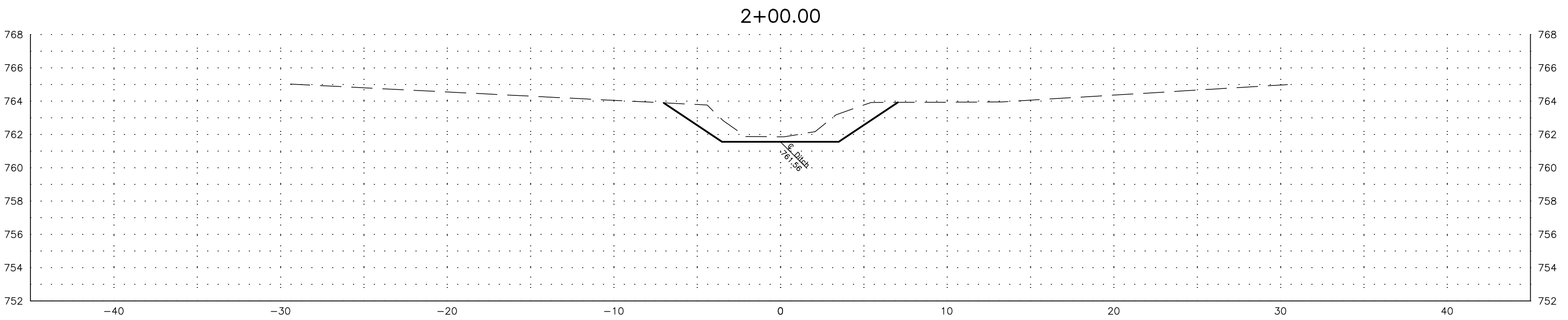
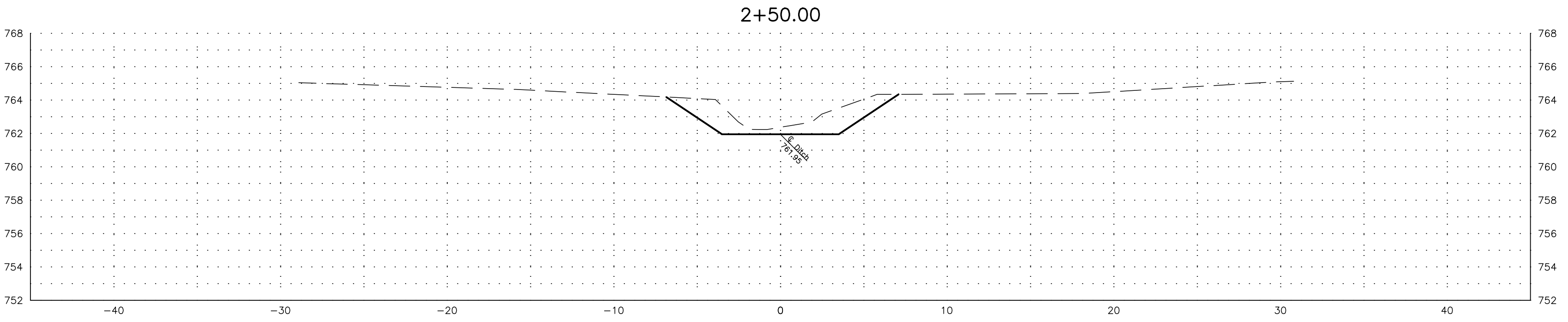
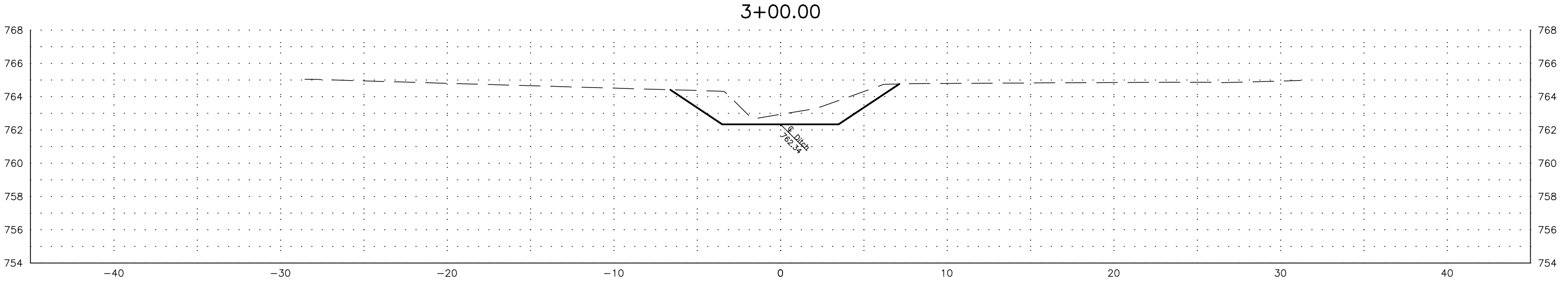
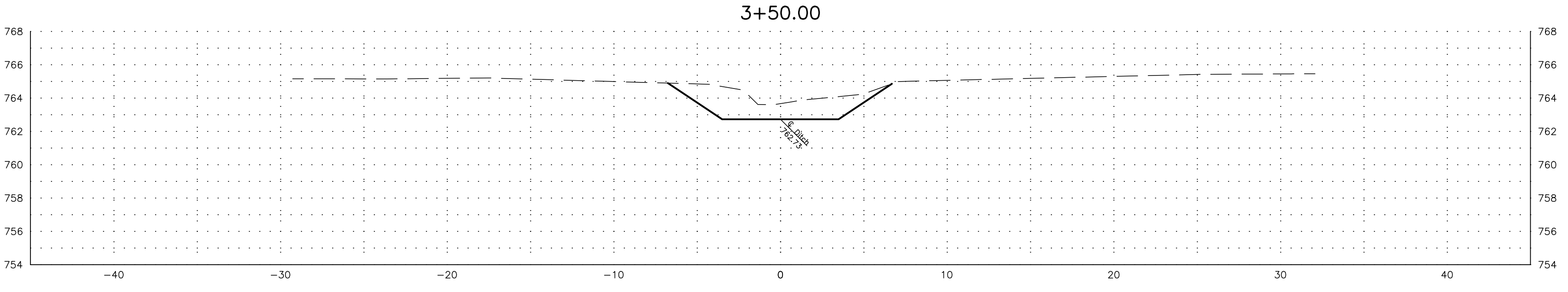
PETERMAN ASSOCIATES, INC.		
Architects-Engineers-Planners-Surveyors (419) 422-6672		
DATE	REVISION DESCRIPTION	BY
12/5/2022		
Calculated JS	GRAPHIC SCALE (IN FEET) 1 inch = 5 ft.	
DWG JS		
Checked GB		



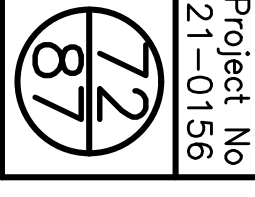
Project No
 21-0156
 Liberty-Reed Single County Ditch
 Improvement Project
 Part of Sections 4, 5, 8, 9, & 16, Liberty
 Township, Hancock County, Ohio

Mainline Cross Sections Sta. 109+00 to Sta. 112+27.09
Liberty-Reed Single County Ditch

TO SUPERINTENDENT SHOULD BE PROVIDED WITH A PARTIAL SET OF PLANS FOR EITHER BIDDING OR CONSTRUCTION PURPOSES WITHOUT FIRST TAKING CARE TO REVIEW A COMPLETE SET IN ORDER TO PREPARE FOR TENDERS. THE INFORMATION AND DOCUMENTATION THEY MUST HAVE COPIED. THERE ARE MANY CROSS REFERENCES IN A SET OF CONSTRUCTION DOCUMENTS. ANY DISCREPANCIES SHOULD BE BROUGHT TO THE ATTENTION OF THE DESIGN PROFESSIONAL FOR FORMAL CLARIFICATION SUBMISSIONS AND RESPONSIBLE FOR BIDDING AND CONSTRUCTION IN ACCORDANCE WITH THE COMPLETE CONSTRUCTION DOCUMENTS. NOT SPECIFIC SHEETS. ONLY HAVING A PARTIAL SET OF DRAWINGS SHALL NOT BE ACCEPTED AS AN EXCUSE FOR DETAILS OR INCOMPLETE WORK.



PETERMAN ASSOCIATES, INC.		
Architects-Engineers-Planners-Surveyors (419) 422-6672		
DATE	REVISION DESCRIPTION	BY
12/5/2022		
Calculated JS	GRAPHIC SCALE (IN FEET) 1 inch = 5 ft.	
DWG JS		
Checked GB		

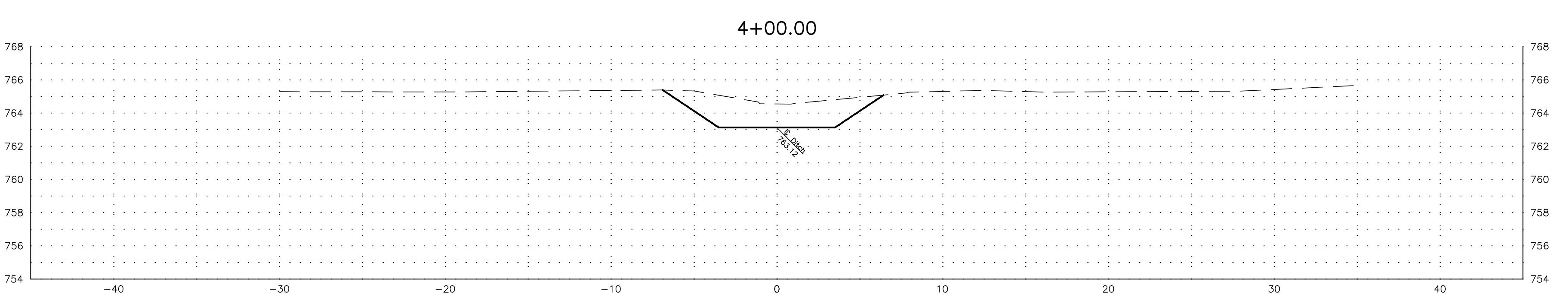
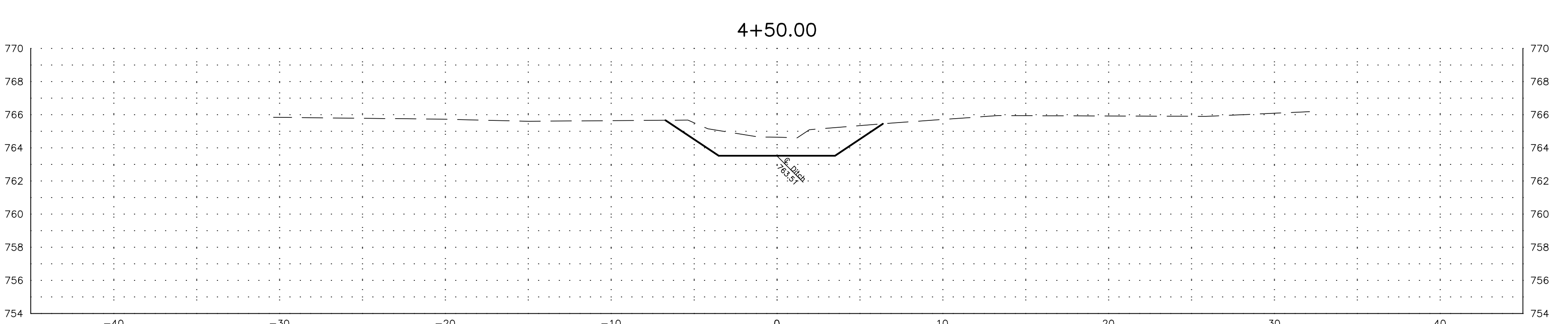
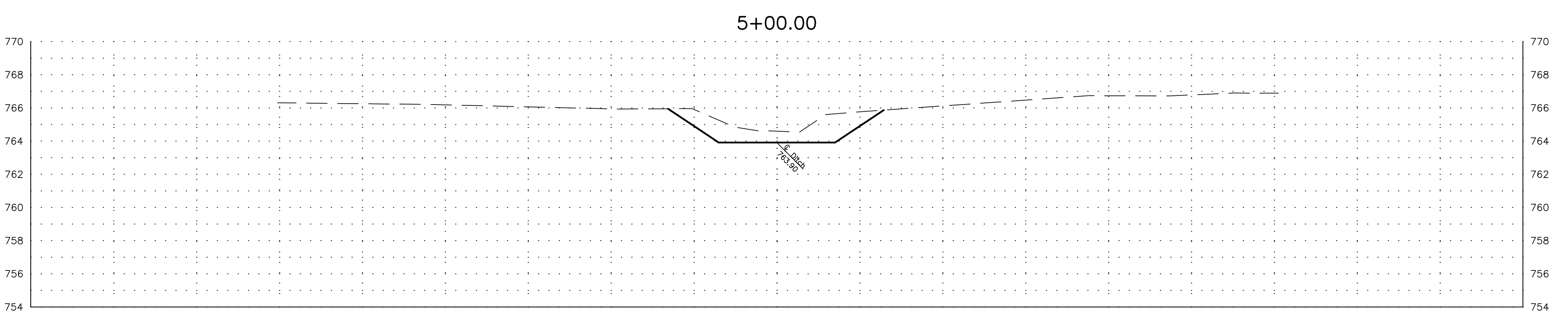
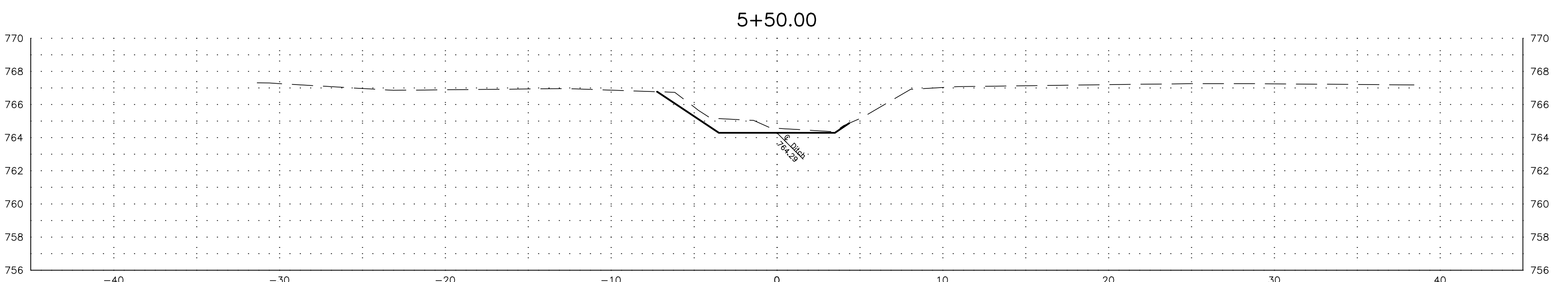
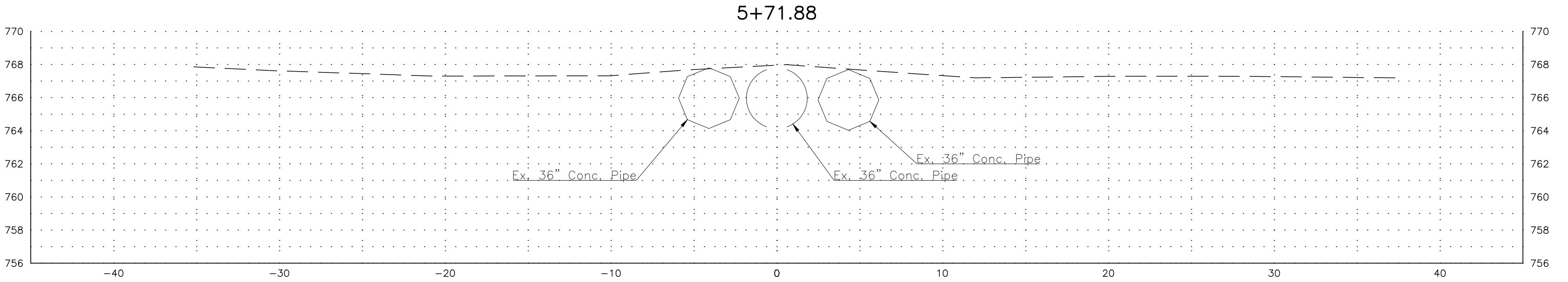


Liberty-Reed Single County Ditch
 Improvement Project
 Part of Sections 4, 5, 8, 9, & 16, Liberty
 Township, Hancock County, Ohio

East Branch Cross Sections Sta. 0+50 to Sta. 3+50
Liberty-Reed Single County Ditch

Project No
 21-0156

TO SUBCONTRACTOR SHOULD BE PROVIDED WITH A PARTIAL SET OF PLANS FOR EITHER BIDDING OR CONSTRUCTION PURPOSES. WITHOUT FIRST TAKING CARE TO REVIEW A COMPLETE SET IN ORDER TO DETERMINE FOR THE INFORMATION AND DOCUMENTATION THEY MUST HAVE COPIED. THERE ARE MANY CROSS REFERENCES IN A SET OF CONSTRUCTION DOCUMENTS. ANY DISCREPANCIES SHOULD BE BROUGHT TO THE ATTENTION OF THE DESIGN PROFESSIONAL FOR FORMAL CLARIFICATION. SUBCONTRACTORS ARE RESPONSIBLE FOR BIDDING AND CONSTRUCTION IN ACCORDANCE WITH THE COMPLETE CONSTRUCTION DOCUMENTS, NOT SPECIFIC SHEETS. ONLY HAVING A PARTIAL SET OF DRAWINGS SHALL NOT BE ACCEPTED AS AN EXCUSE FOR DETAILS OR INCOMPLETE WORK.



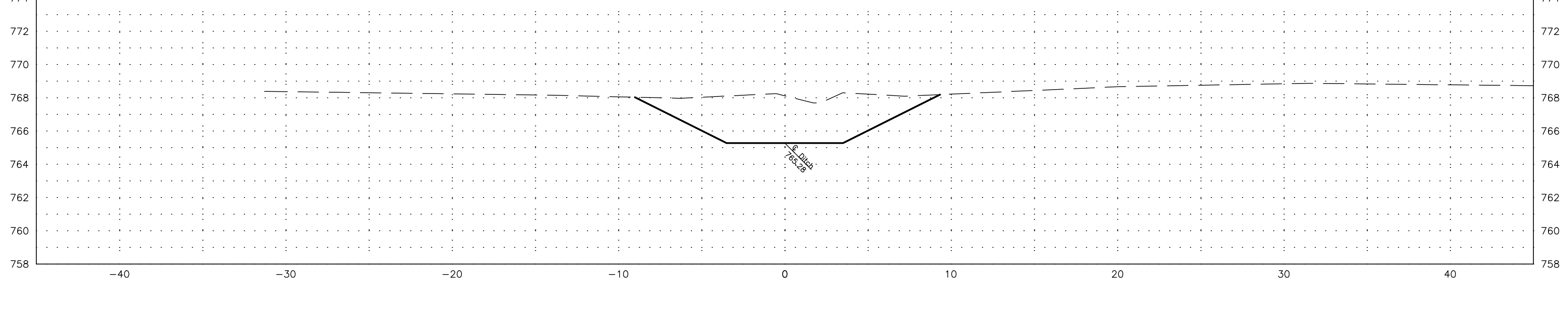
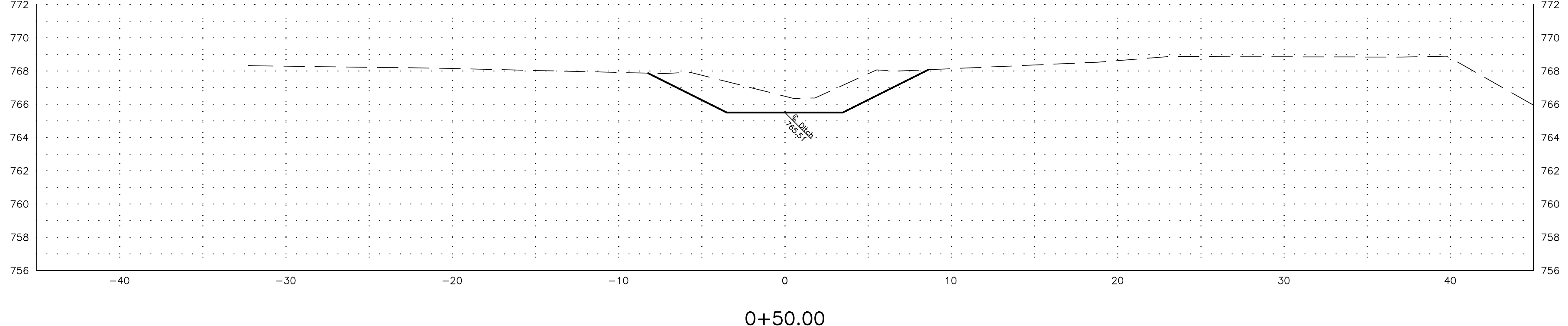
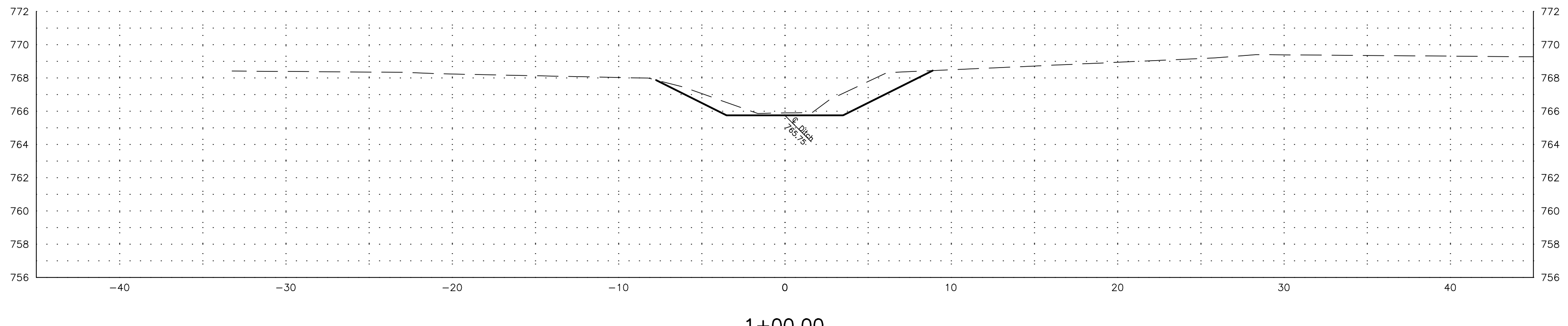
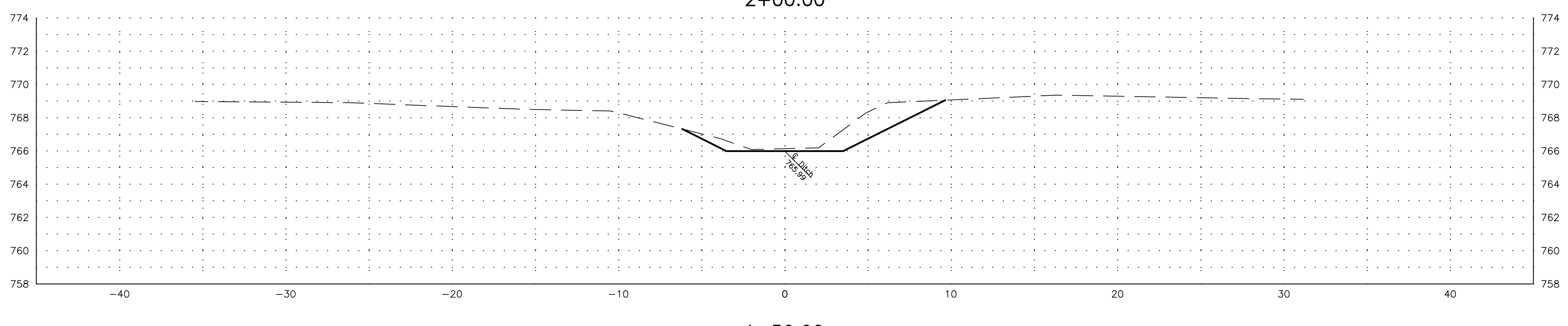
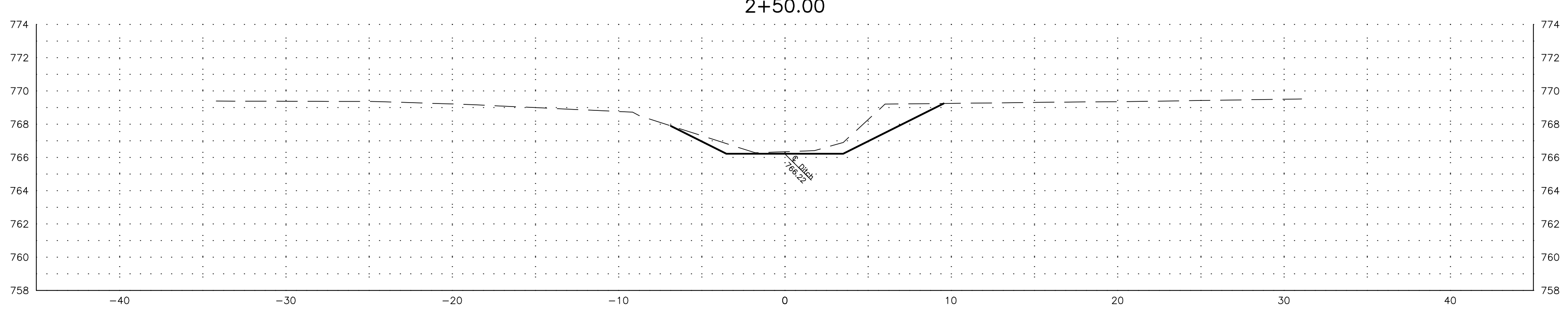
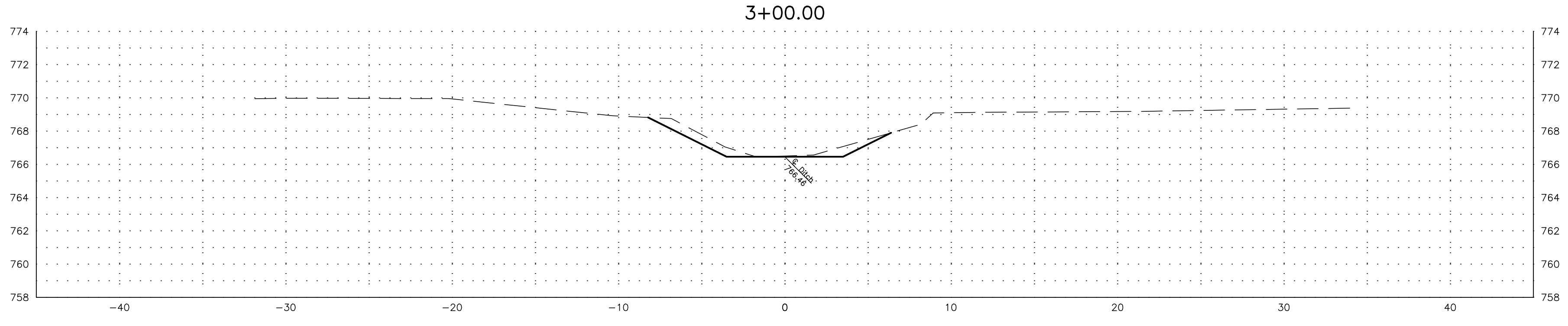
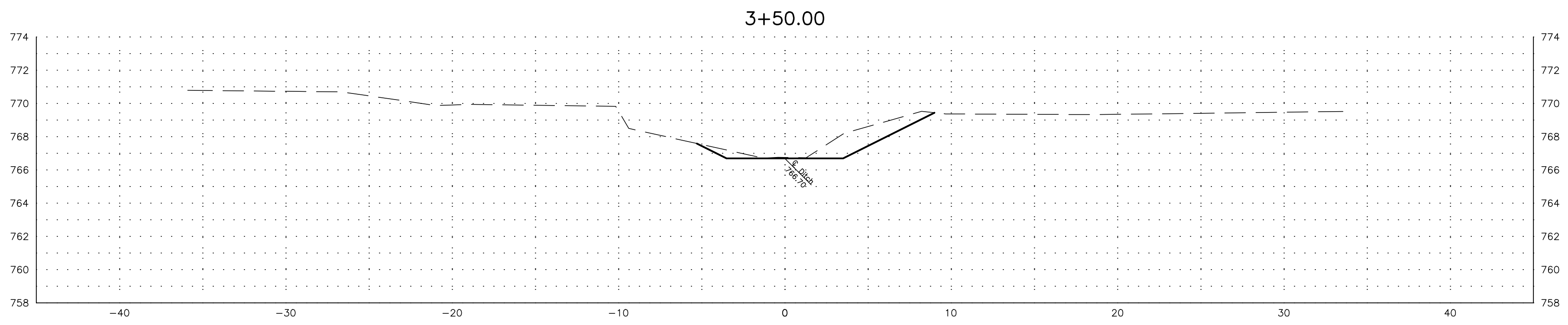
PETERMAN ASSOCIATES, INC.		
Architects-Engineers-Planners-Surveyors (419) 422-6672		
DATE	REVISION DESCRIPTION	BY
12/5/2022		
Calculated JS	GRAPHIC SCALE (IN FEET) 1 inch = 5 ft.	
DWG JS		
Checked GB		



Project No
 21-0156
 Liberty-Reed Single County Ditch
 Improvement Project
 Part of Sections 4, 5, 8, 9, & 16, Liberty
 Township, Hancock County, Ohio

East Branch Cross Sections Sta. 4+00 to Sta. 5+71.88
Liberty-Reed Single County Ditch

TO SUBCONTRACTOR SHOULD BE PROVIDED WITH A PARTIAL SET OF PLANS FOR EITHER BIDDING OR CONSTRUCTION PURPOSES WITHOUT FIRST TAKING TIME TO REVIEW A COMPLETE SET IN ORDER TO DETERMINE FOR THEMSELVES THE INFORMATION AND DOCUMENTATION THEY MUST HAVE COPIED. THERE ARE MANY CROSS REFERENCES IN A SET OF CONSTRUCTION DOCUMENTS. ANY DISCREPANCIES SHOULD BE BROUGHT TO THE ATTENTION OF THE DESIGN PROFESSIONAL FOR FORMAL CLARIFICATION, SUBSTITUTIONS AND RESPONSIBLE FOR BIDDING AND CONSTRUCTION IN ACCORDANCE WITH THE COMPLETE CONSTRUCTION DOCUMENTS. NOT SPECIFIC SHEETS. ONLY HAVING A PARTIAL SET OF DRAWINGS SHALL NOT BE ACCEPTED AS AN EXCUSE FOR DETAILS OR INCOMPLETE WORK.



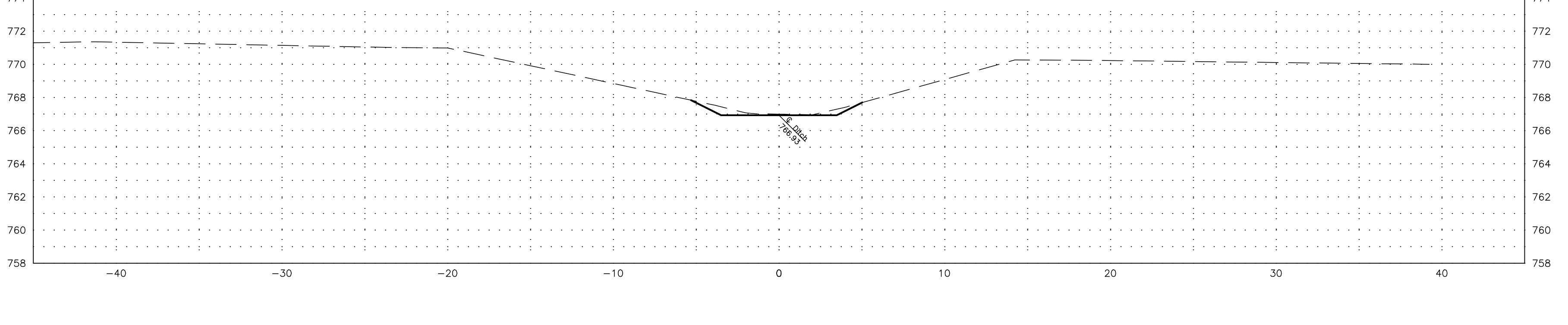
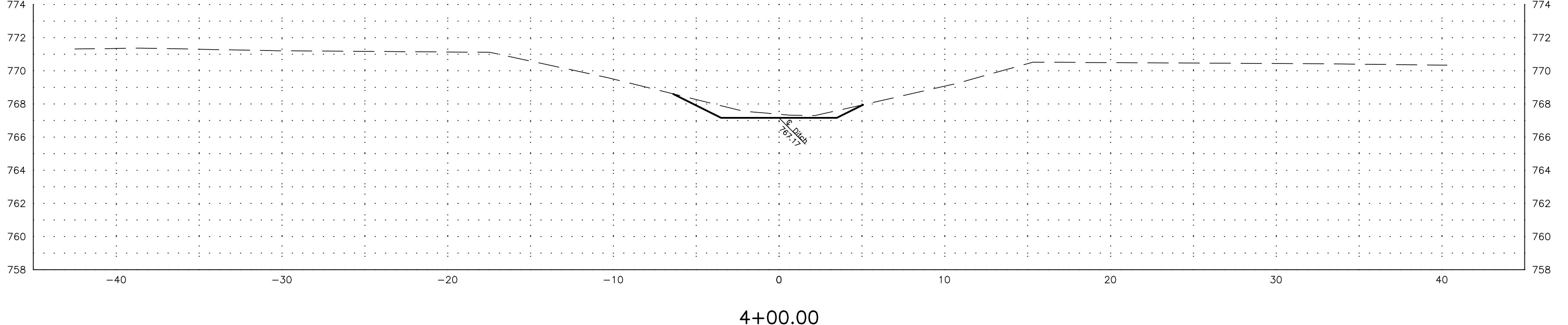
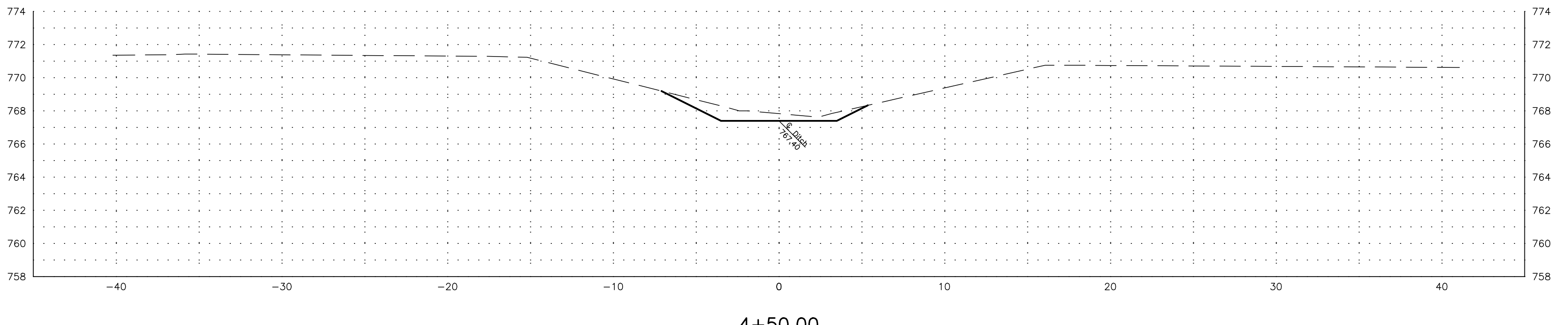
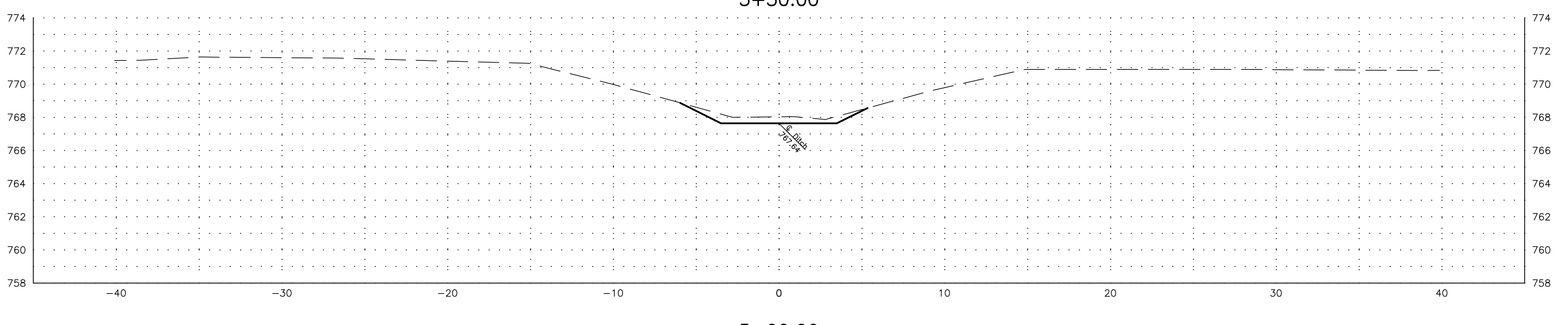
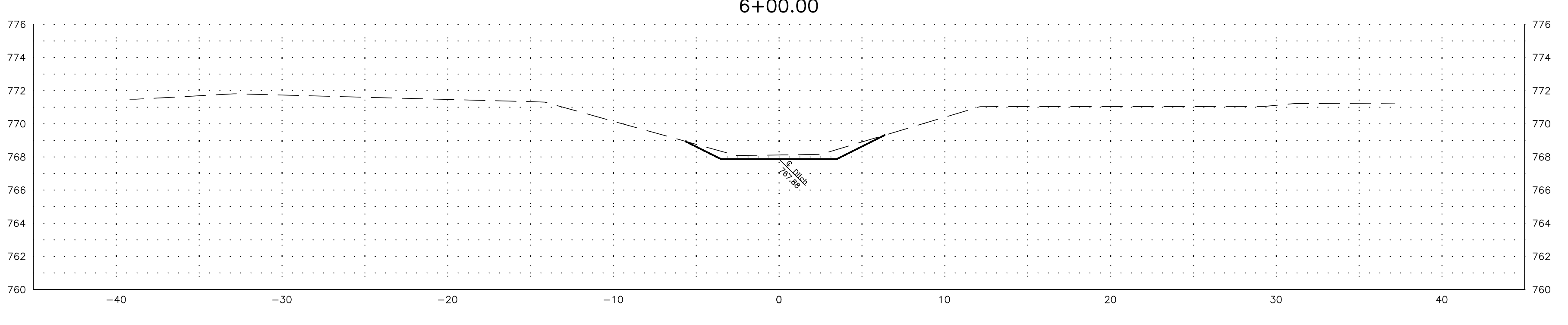
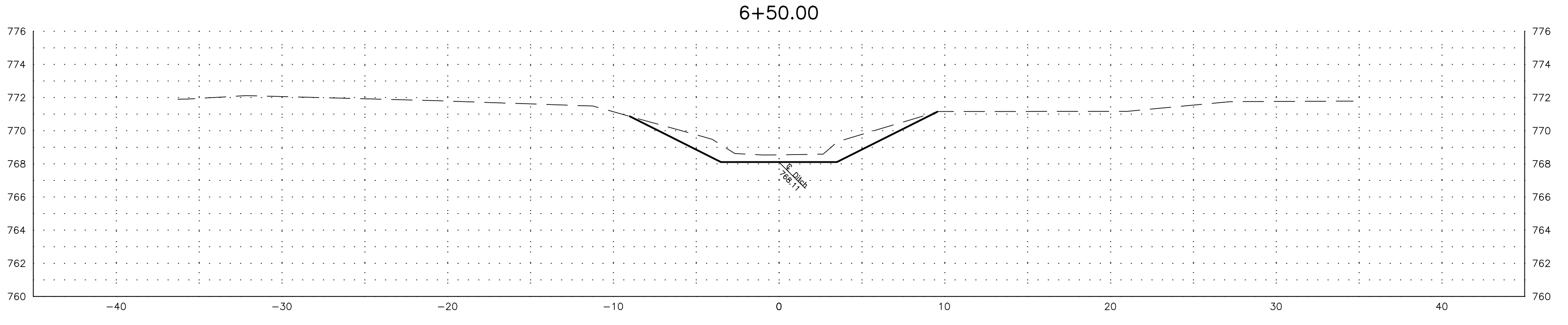
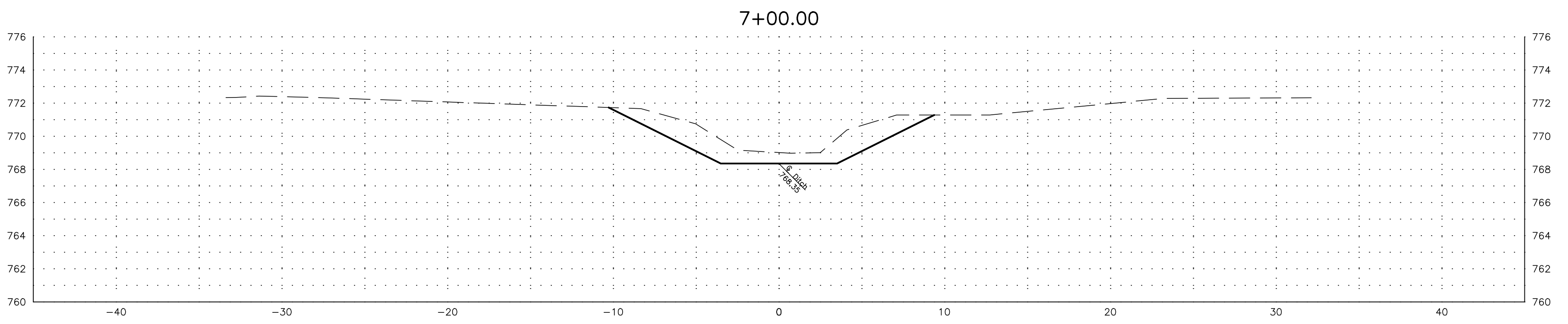
PETERMAN ASSOCIATES, INC.		
Architects-Engineers-Planners-Surveyors (419) 422-6672		
DATE	REVISION DESCRIPTION	BY
12/5/2022		
Calculated JS	GRAPHIC SCALE (IN FEET) 1 inch = 5 ft.	
DWG JS		
Checked GB		

Project No
 21-0156


Liberty-Reed Single County Ditch
 Improvement Project
 Part of Sections 4, 5, 8, 9, & 16, Liberty
 Township, Hancock County, Ohio

West Branch 1 Cross Sections Sta. 0+50 to Sta. 3+50
Liberty-Reed Single County Ditch

TO SUBCONTRACTOR SHOULD BE PROVIDED WITH A PARTIAL SET OF PLANS FOR EITHER BIDDING OR CONSTRUCTION PURPOSES WITHOUT TAKING ANY TIME TO REVIEW A COMPLETE SET IN ORDER TO PREPARE FOR TENDERS. THE INFORMATION AND DOCUMENTATION THEY MUST HAVE COPIED. THERE ARE MANY CROSS REFERENCES IN A SET OF CONSTRUCTION DOCUMENTS. ANY DISCREPANCIES SHOULD BE BROUGHT TO THE ATTENTION OF THE DESIGN PROFESSIONAL FOR FORMAL CLARIFICATION SUBMISSIONS AND RESPONSIBLE FOR BIDDING AND CONSTRUCTION IN ACCORDANCE WITH THE COMPLETE CONSTRUCTION DOCUMENTS. NOT HAVING A PARTIAL SET OF DRAWINGS SHALL NOT BE ACCEPTED AS AN EXCUSE FOR DETAILS OR INCOMPLETE WORK.



PETERMAN ASSOCIATES, INC.		
Architects-Engineers-Planners-Surveyors (419) 422-6672		
DATE	REVISION DESCRIPTION	BY
12/5/2022		
Calculated JS	GRAPHIC SCALE (IN FEET) 1 inch = 5 ft.	
DWG JS		
Checked GB		

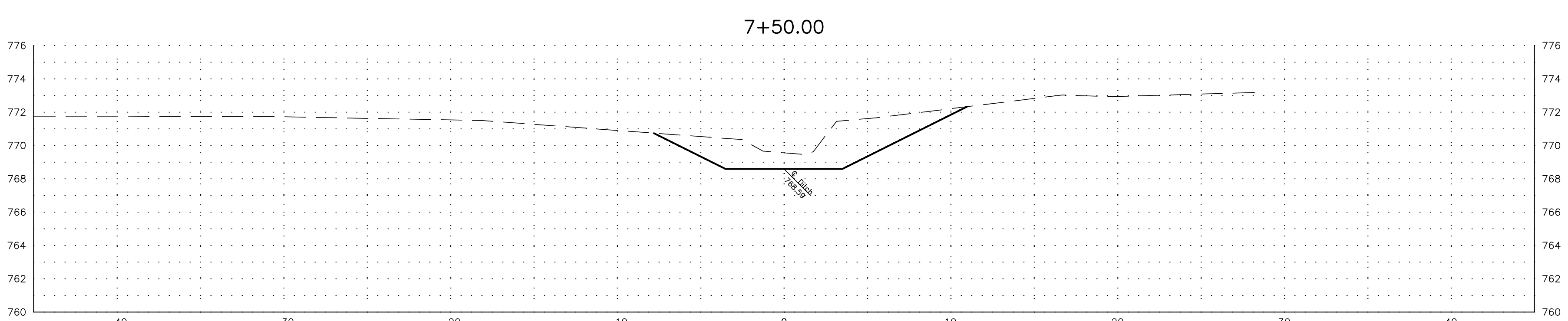
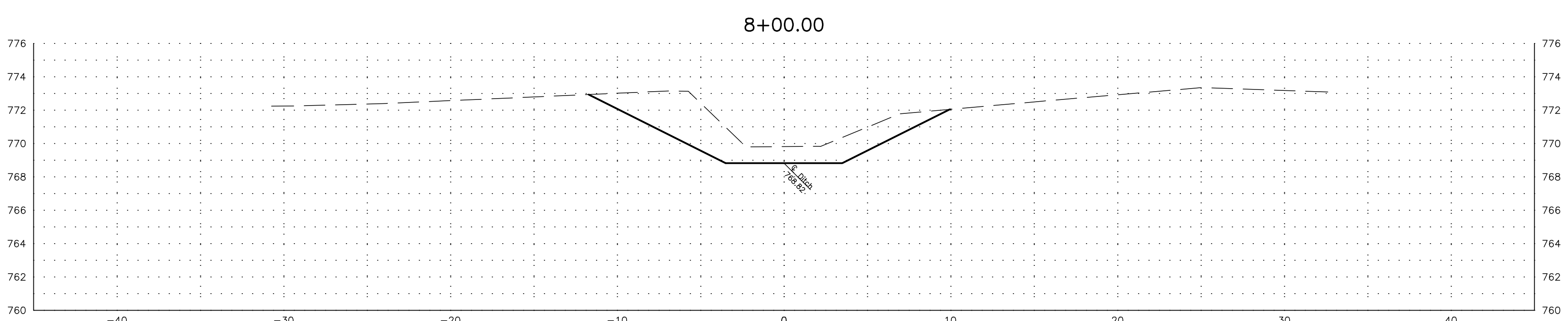
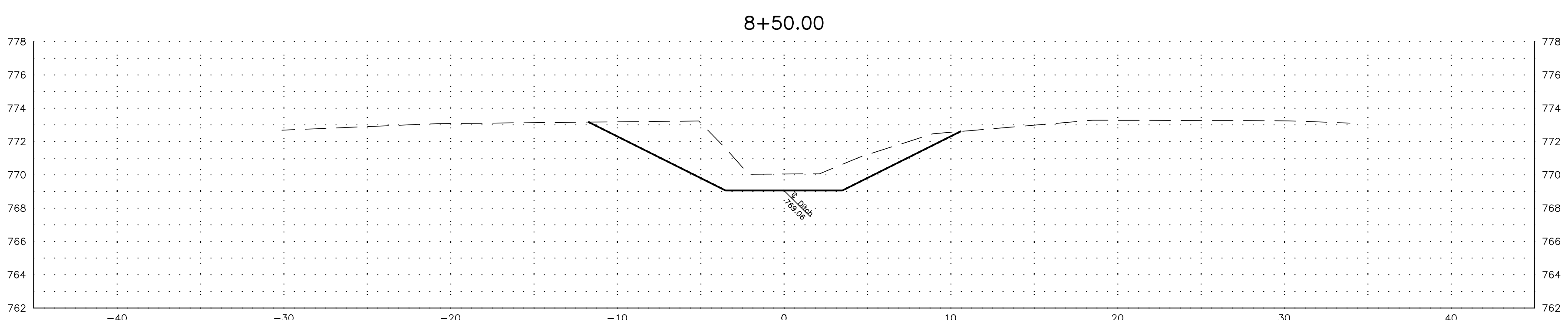
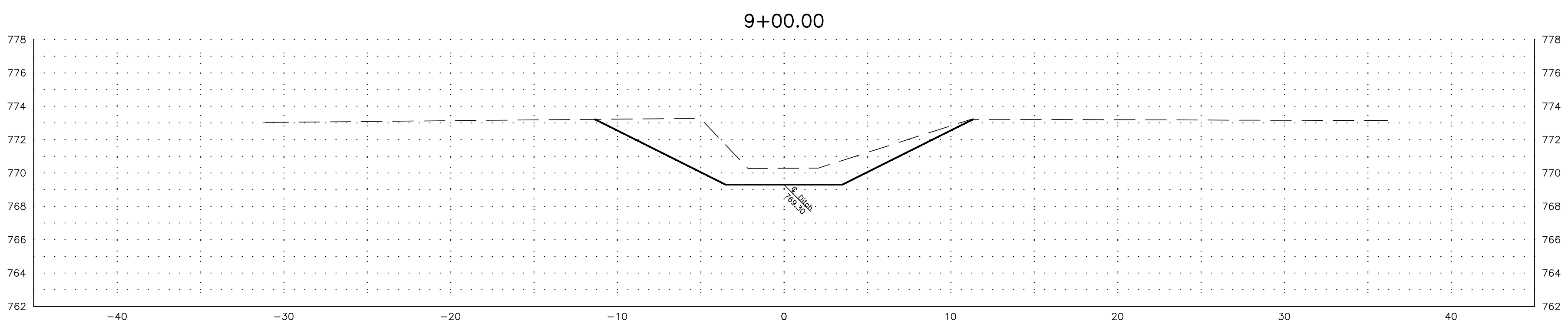
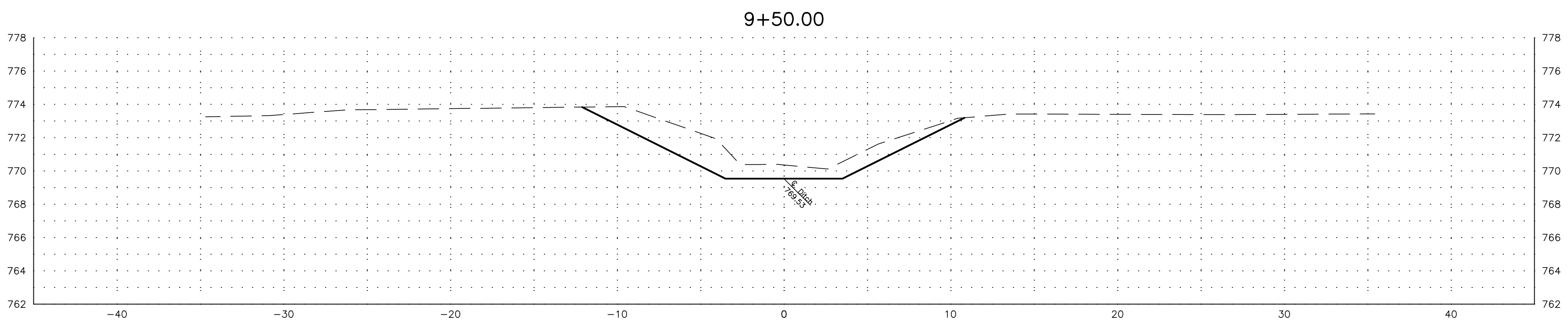
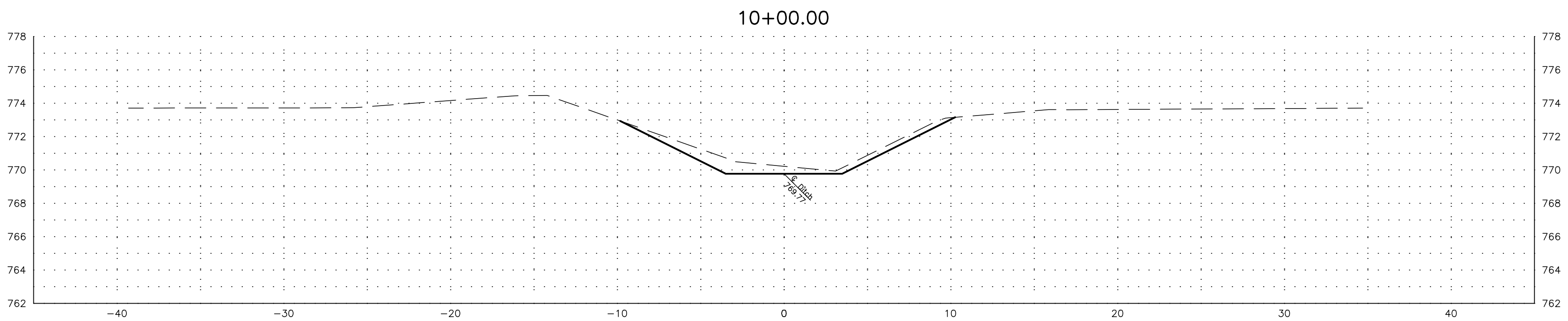
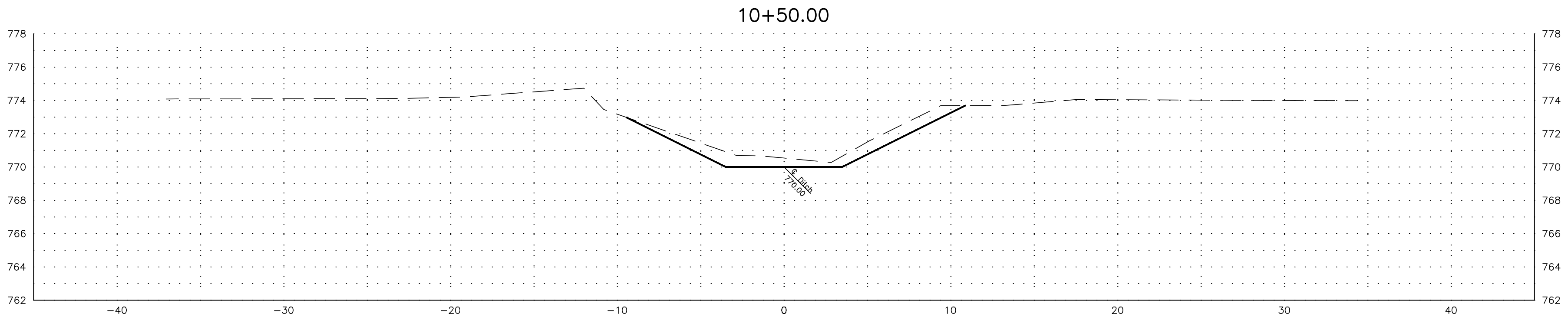


Project No
21-0156

Liberty-Reed Single County Ditch
Improvement Project
Part of Sections 4, 5, 8, 9, & 16, Liberty
Township, Hancock County, Ohio

West Branch 1 Cross Sections Sta. 4+00 to Sta. 7+00
Liberty-Reed Single County Ditch

TO SUPERINTENDENT SHOULD BE PROVIDED WITH A PARTIAL SET OF PLANS FOR EITHER BIDDING OR CONSTRUCTION PURPOSES WITHOUT FIRST TAKING TIME TO REVIEW A COMPLETE SET IN ORDER TO PREPARE FOR TENDERS. THE INFORMATION AND DOCUMENTATION THEY MUST HAVE COPIED. THERE ARE MANY CROSS REFERENCES IN A SET OF CONSTRUCTION DOCUMENTS. ANY DISCREPANCIES SHOULD BE BROUGHT TO THE ATTENTION OF THE DESIGN PROFESSIONAL FOR FORMAL CLARIFICATION. SUPERINTENDENTS ARE RESPONSIBLE FOR BIDDING AND CONSTRUCTION IN ACCORDANCE WITH THE COMPLETE CONSTRUCTION DOCUMENTS, NOT SPECIFIC SHEETS. ONLY HAVING A PARTIAL SET OF DRAWINGS SHALL NOT BE ACCEPTED AS AN EXCUSE FOR DELAYS OR INCOMPLETE WORK.



PETERMAN ASSOCIATES, INC.		
Architects-Engineers-Planners-Surveyors (419) 422-6672		
DATE	REVISION DESCRIPTION	BY
12/5/2022		
Calculated JS	GRAPHIC SCALE (IN FEET) 1 inch = 5 ft.	
DWG JS		
Checked GB		

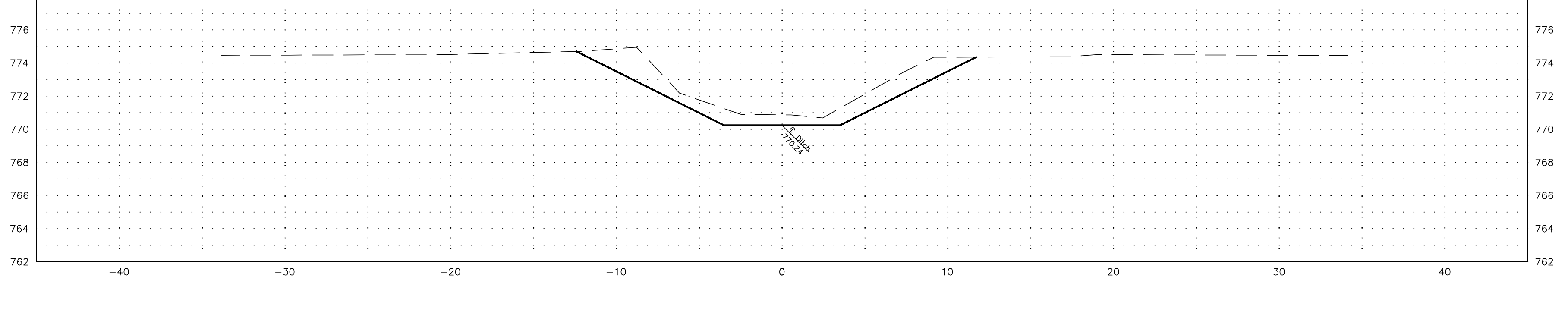
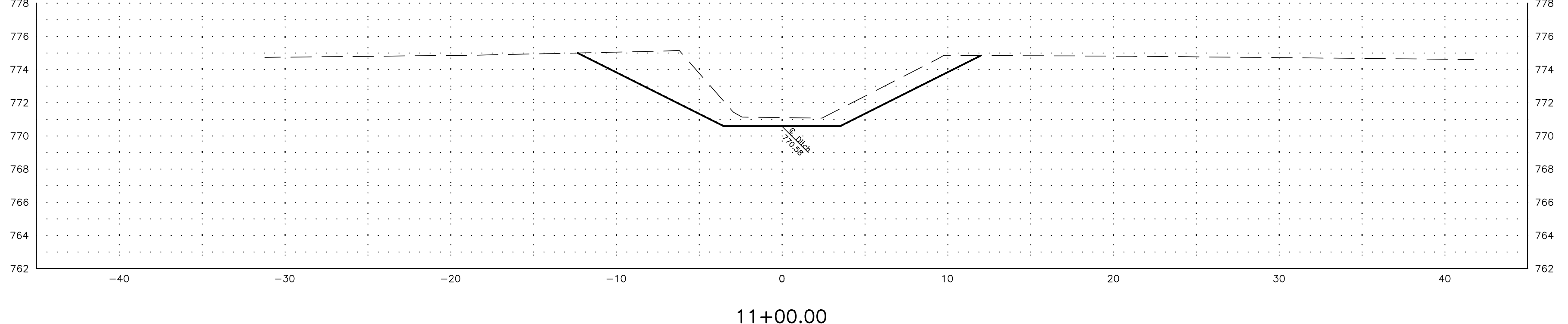
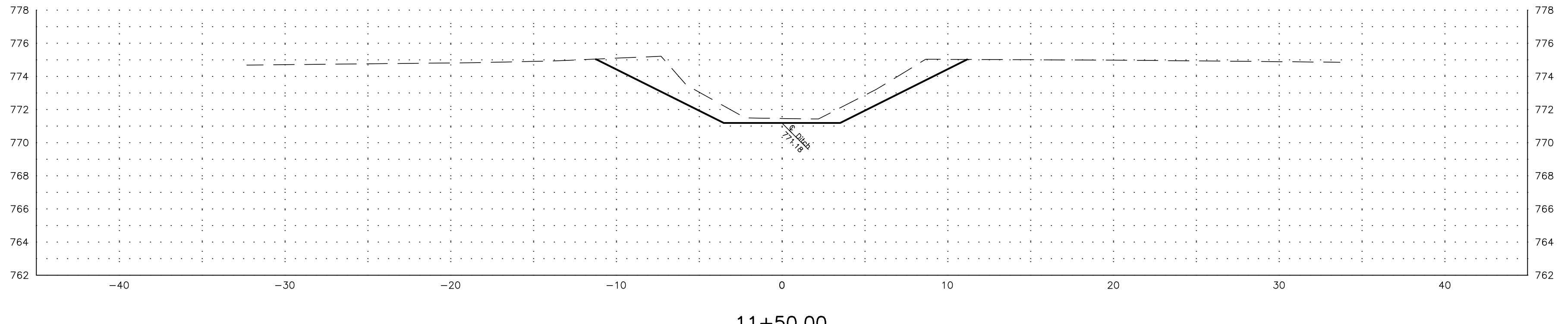
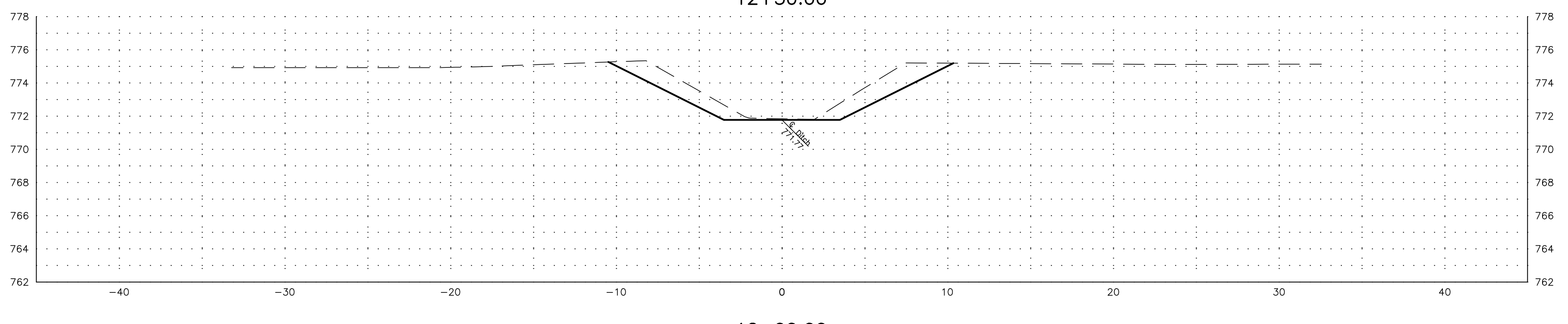
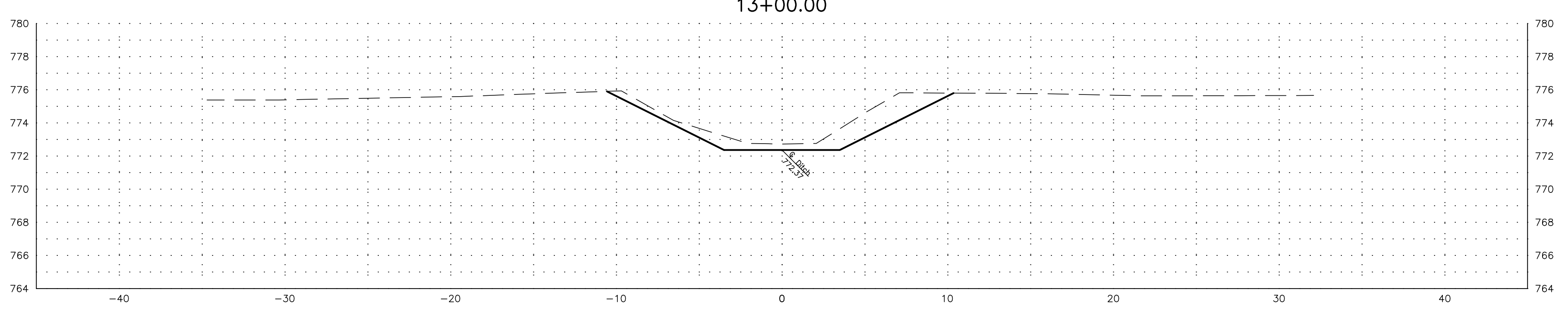
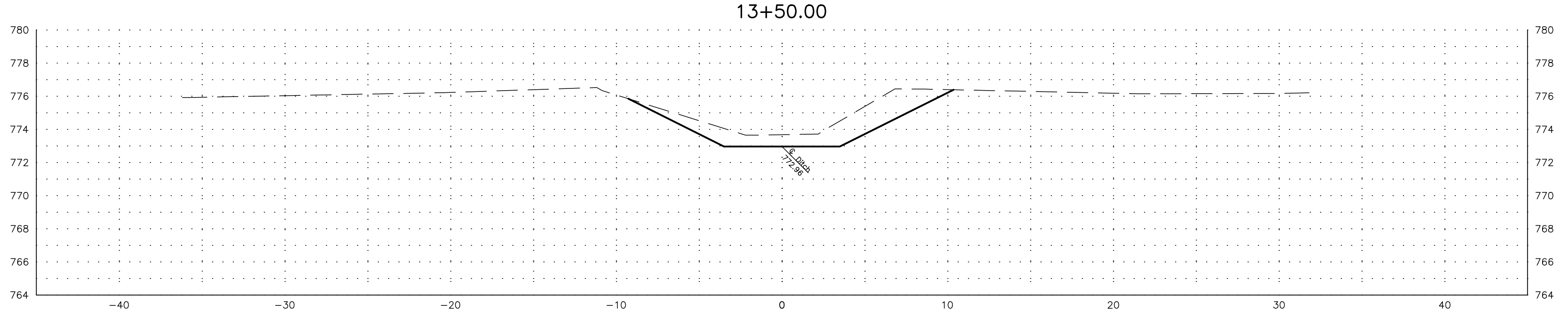
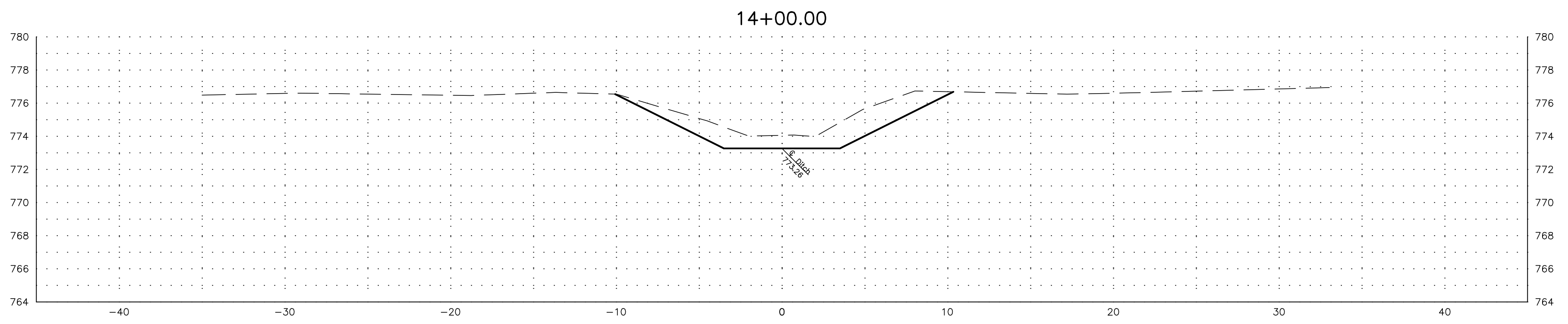


Project No
 21-0156

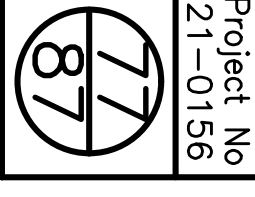
Liberty-Reed Single County Ditch
 Improvement Project
 Part of Sections 4, 5, 8, 9, & 16, Liberty
 Township, Hancock County, Ohio

West Branch 1 Cross Sections Sta. 7+50 to Sta. 10+50
Liberty-Reed Single County Ditch

TO SUBCONTRACTOR SHOULD BE PROVIDED WITH A PARTIAL SET OF PLANS FOR EITHER BIDDING OR CONSTRUCTION PURPOSES WITHOUT FIRST TAKING TIME TO REVIEW A COMPLETE SET IN ORDER TO DETERMINE FOR THEMSELVES THE INFORMATION AND DOCUMENTATION THEY MUST HAVE COPIED. THERE ARE MANY CROSS REFERENCES IN A SET OF CONSTRUCTION DOCUMENTS. ANY DISCREPANCIES SHOULD BE BROUGHT TO THE ATTENTION OF THE DESIGN PROFESSIONAL FOR FORMAL CLARIFICATION SUBMITTALS AND RESPONSIBLE FOR BIDDING AND CONSTRUCTION IN ACCORDANCE WITH THE COMPLETE CONSTRUCTION DOCUMENTS. NOT SPECIFIC SHEETS. ONLY HAVING A PARTIAL SET OF DRAWINGS SHALL NOT BE ACCEPTED AS AN EXCUSE FOR DETAILS OR INCOMPLETE WORK.



PETERMAN ASSOCIATES, INC.		
Architects-Engineers-Planners-Surveyors (419) 422-6672		
DATE	REVISION DESCRIPTION	BY
12/5/2022		
Calculated JS	GRAPHIC SCALE (IN FEET) 1 inch = 5 ft.	
DWG JS		
Checked GB		

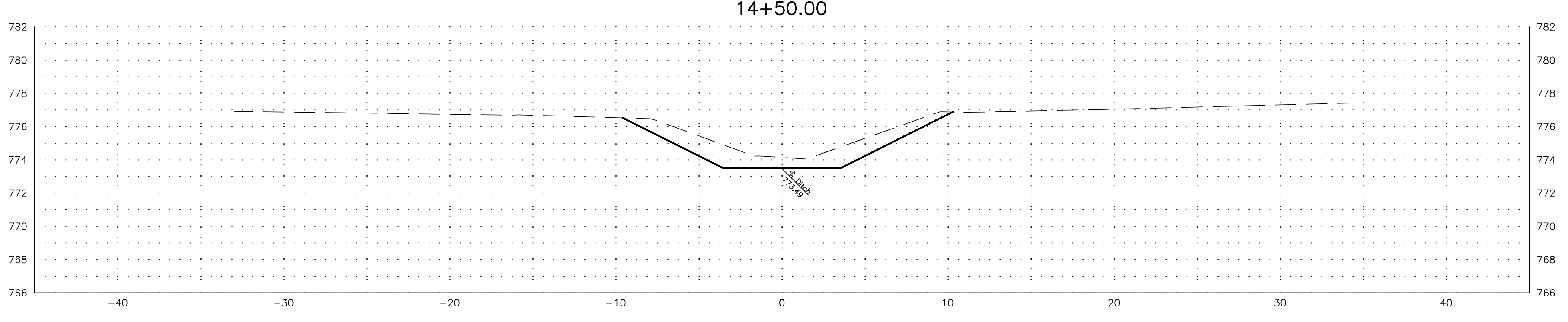
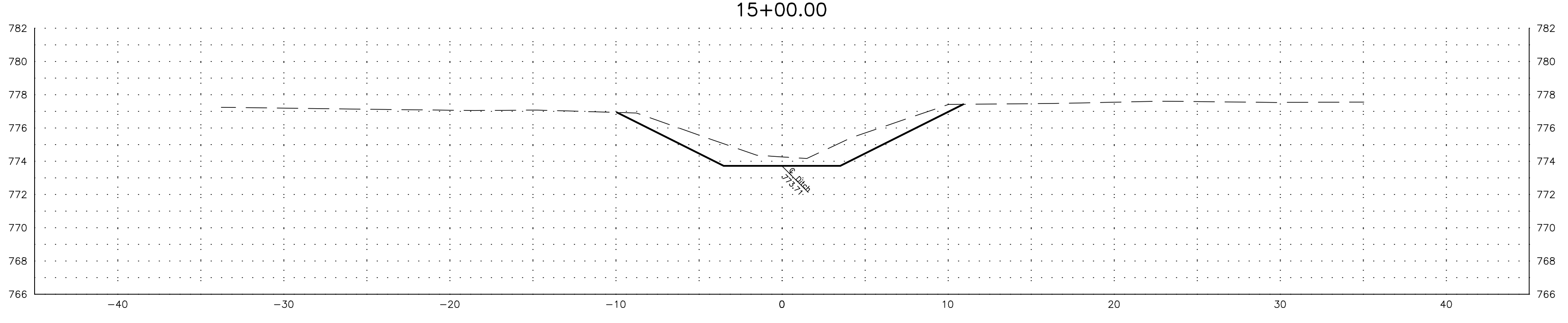
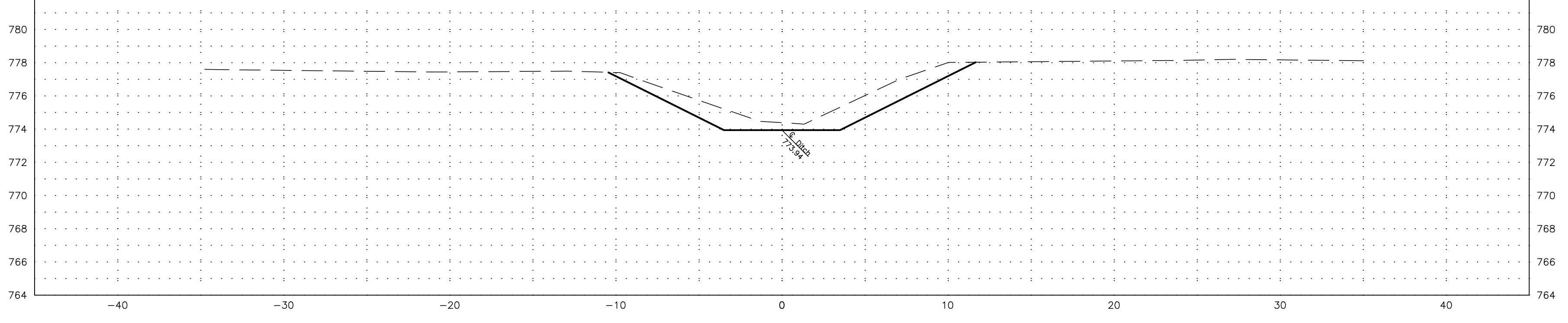
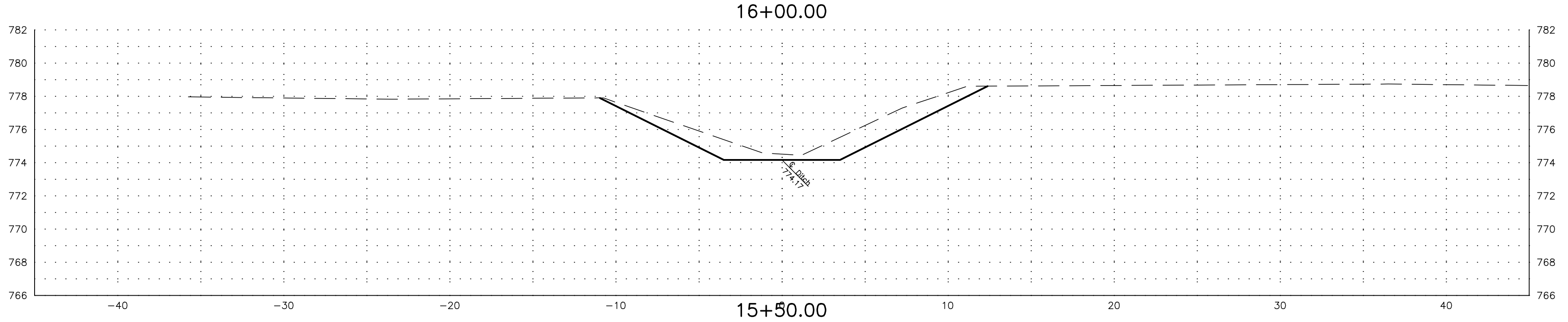
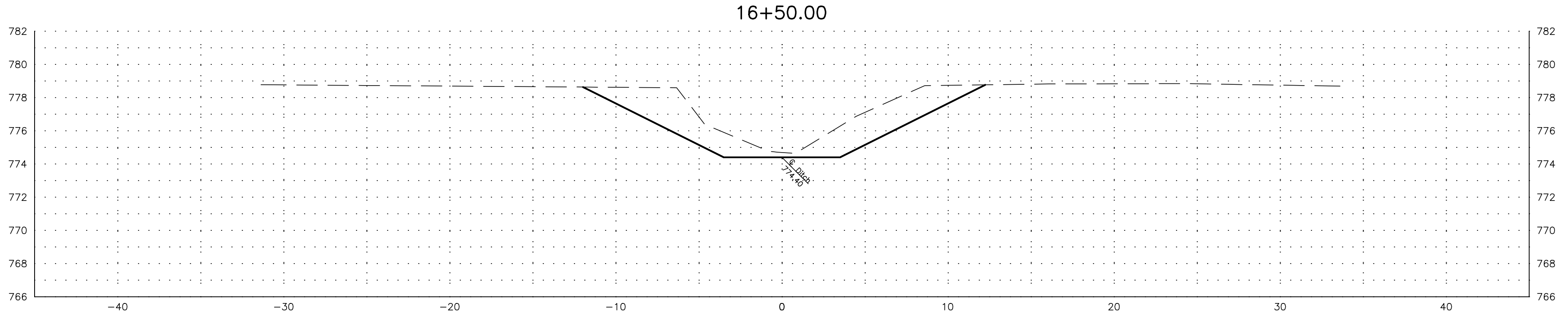
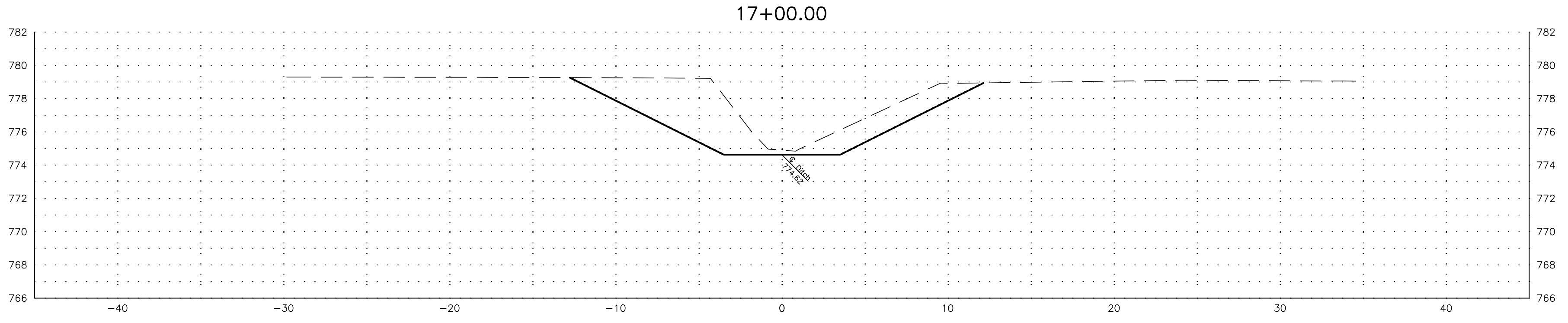
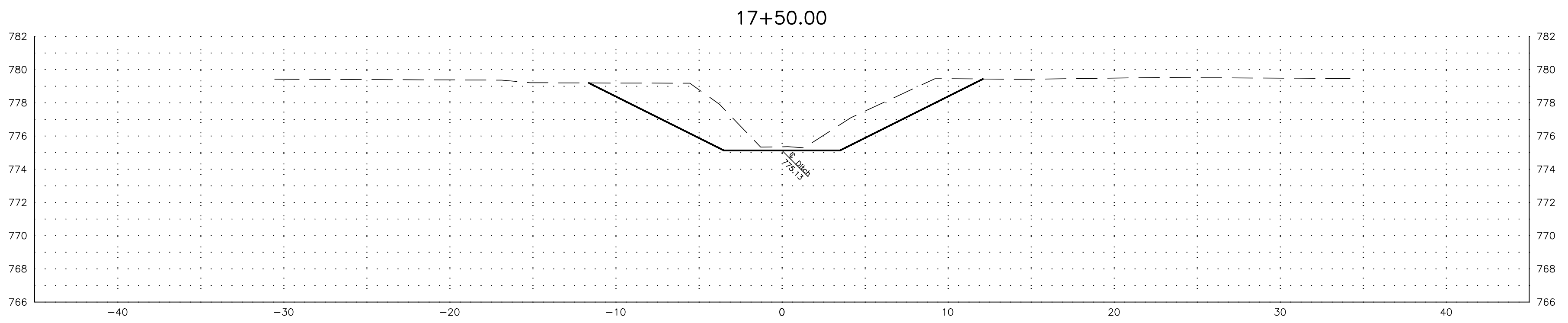


Liberty-Reed Single County Ditch
 Improvement Project
 Part of Sections 4, 5, 8, 9, & 16, Liberty
 Township, Hancock County, Ohio


West Branch 1 Cross Sections Sta. 11+00 to Sta. 14+00
Liberty-Reed Single County Ditch

Project No
 21-0156

TO SUBCONTRACTOR SHOULD BE PROVIDED WITH A PARTIAL SET OF PLANS FOR EITHER BIDDING OR CONSTRUCTION PURPOSES WITHOUT TAKING ANY TIME TO REVIEW A COMPLETE SET IN ORDER TO PREPARE FOR TENDERS. THE INFORMATION AND DOCUMENTATION THEY MUST HAVE COPIED. THERE ARE MANY CROSS REFERENCES IN A SET OF CONSTRUCTION DOCUMENTS. ANY DISCREPANCIES SHOULD BE BROUGHT TO THE ATTENTION OF THE DESIGN PROFESSIONAL FOR FORMAL CLARIFICATION. SUBCONTRACTORS ARE RESPONSIBLE FOR BIDDING AND CONSTRUCTION IN ACCORDANCE WITH THE COMPLETE CONSTRUCTION DOCUMENTS, NOT SPECIFIC SHEETS. ONLY HAVING A PARTIAL SET OF DRAWINGS SHALL NOT BE ACCEPTED AS AN EXCUSE FOR DETAILS OR INCOMPLETE WORK.



PETERMAN ASSOCIATES, INC.		
Architects-Engineers-Planners-Surveyors (419) 422-6672		
DATE	REVISION DESCRIPTION	BY
12/5/2022		
Calculated JS	GRAPHIC SCALE (IN FEET) 1 inch = 5 ft.	
DWG JS		
Checked GB		

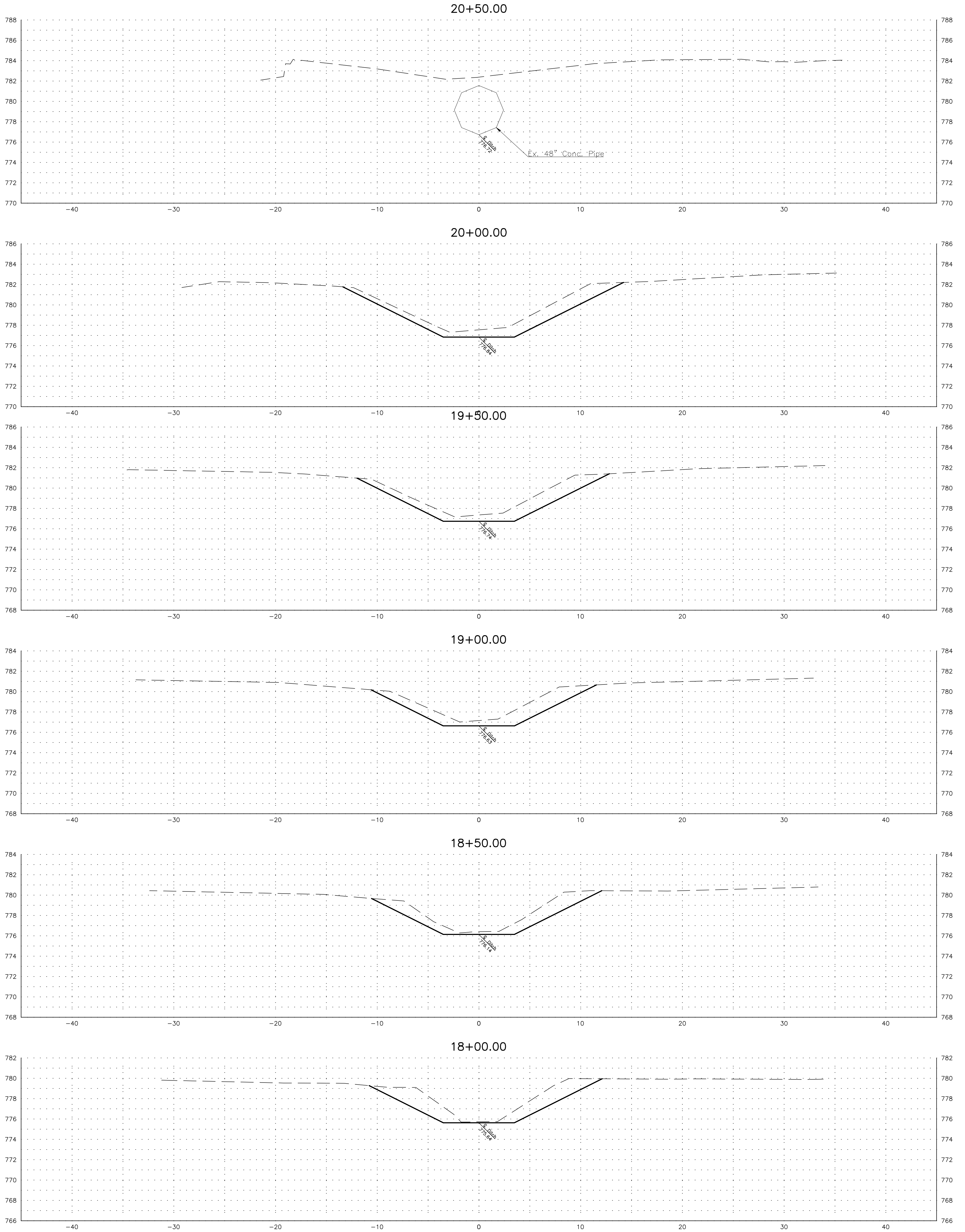


Liberty-Reed Single County Ditch
 Improvement Project
 Part of Sections 4, 5, 8, 9, & 16, Liberty
 Township, Hancock County, Ohio


West Branch 1 Cross Sections Sta. 14+50 to Sta. 17+50
Liberty-Reed Single County Ditch

Project No
 21-0156

TO SUBCONTRACTOR SHOULD BE PROVIDED WITH A PARTIAL SET OF PLANS FOR EITHER BIDDING OR CONSTRUCTION PURPOSES WITHOUT TAKING ANY TIME TO REVIEW A COMPLETE SET IN ORDER TO PREPARE FOR TENDERS. THE INFORMATION AND DOCUMENTATION THEY MUST HAVE COPIED. THERE ARE MANY CROSS REFERENCES IN A SET OF CONSTRUCTION DOCUMENTS. ANY DISCREPANCIES SHOULD BE BROUGHT TO THE ATTENTION OF THE DESIGN PROFESSIONAL FOR FORMAL CLARIFICATION SUBMISSIONS AND RESPONSIBLE FOR BIDDING AND CONSTRUCTION IN ACCORDANCE WITH THE COMPLETE CONSTRUCTION DOCUMENTS. NOT SPECIFIC SHEETS. ONLY HAVING A PARTIAL SET OF DRAWINGS SHALL NOT BE ACCEPTED AS AN EXCUSE FOR DETAILS OR INCOMPLETE WORK.



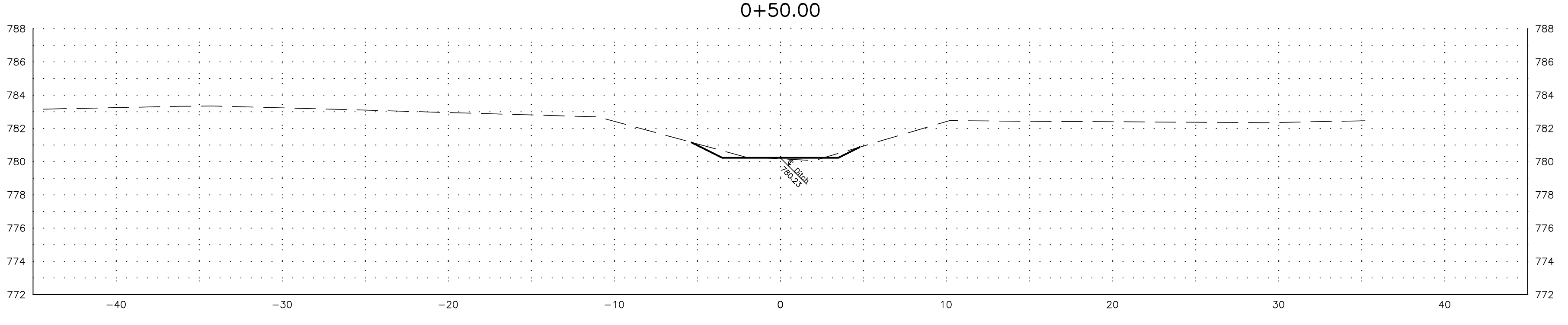
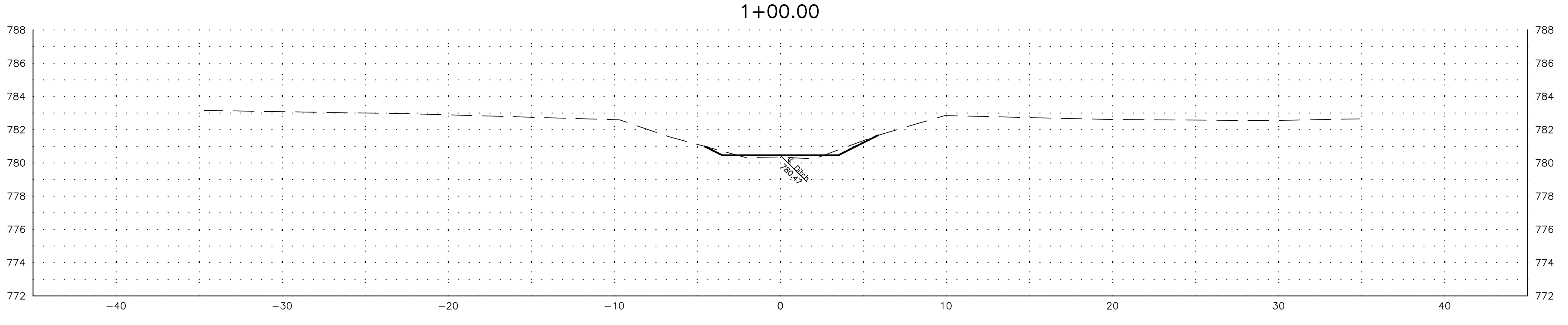
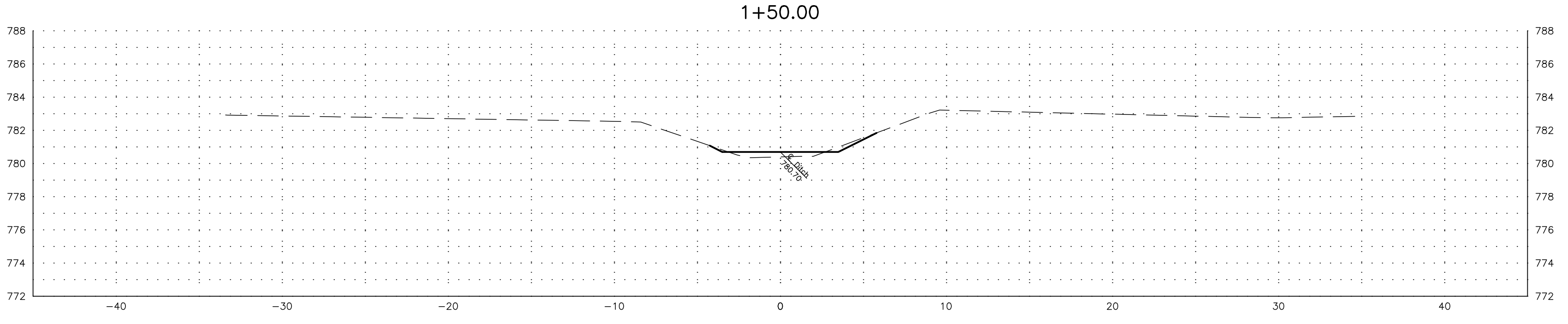
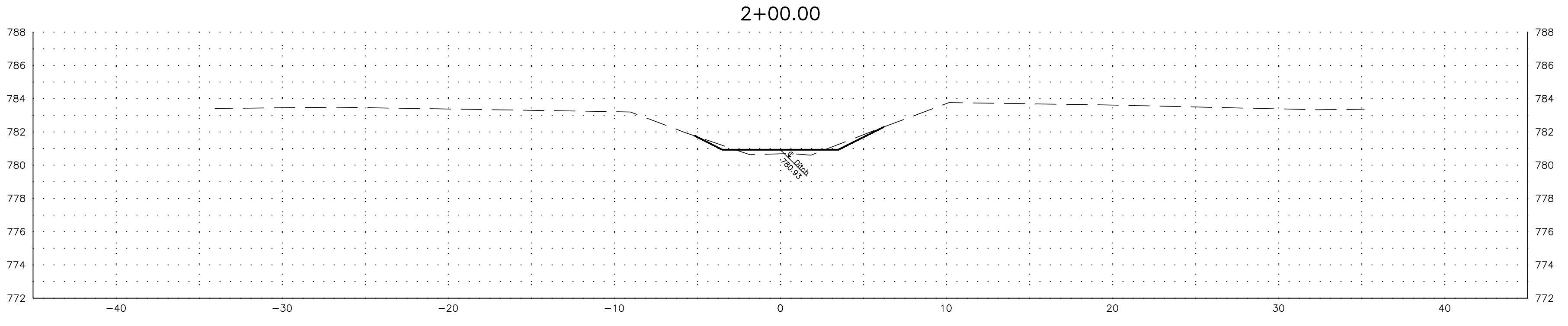
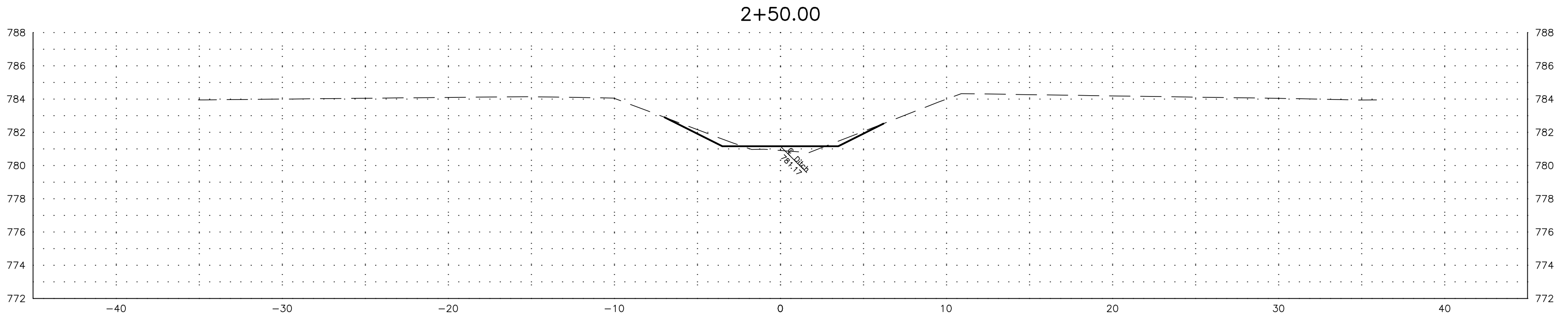
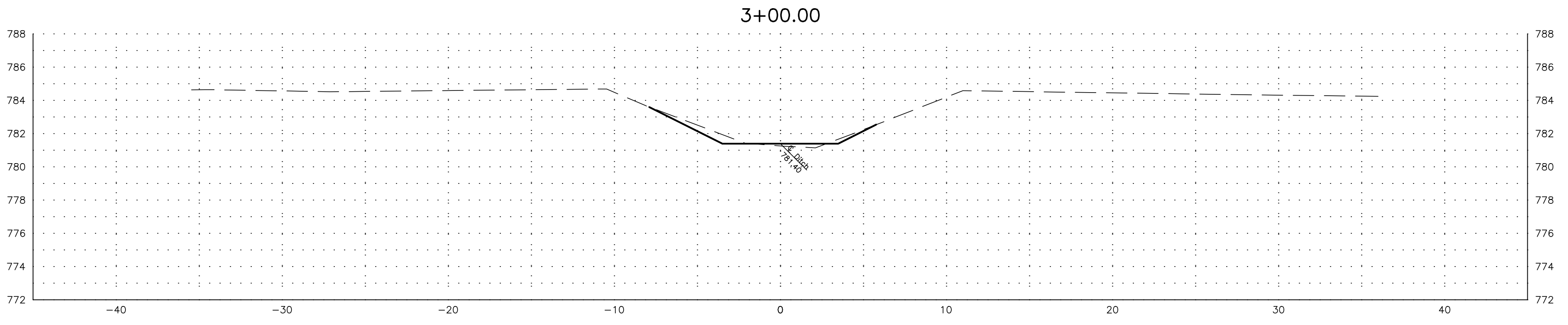
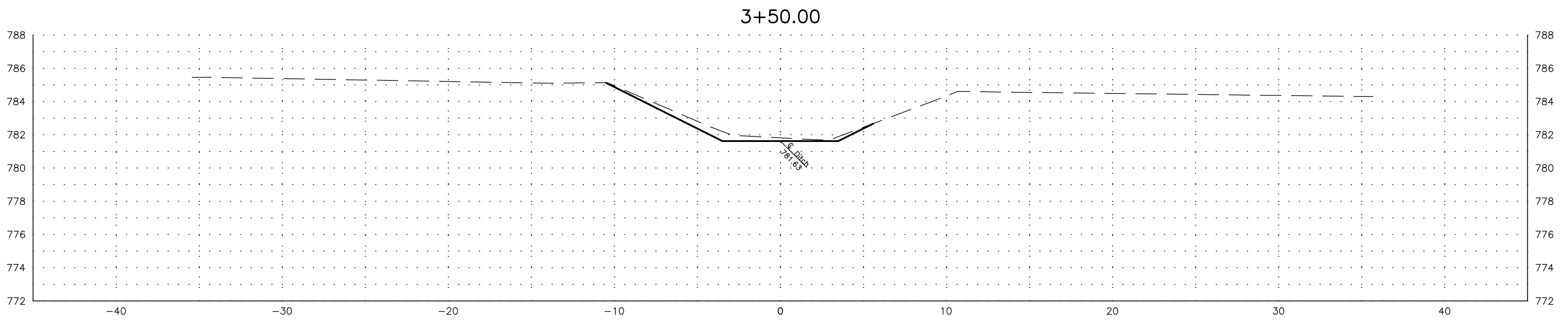
PETERMAN ASSOCIATES, INC.		
Architects-Engineers-Planners-Surveyors (419) 422-6672		
DATE	REVISION DESCRIPTION	BY
12/5/2022		
Calculated JS	GRAPHIC SCALE (IN FEET) 1 inch = 5 ft.	
DWG JS		
Checked GB		



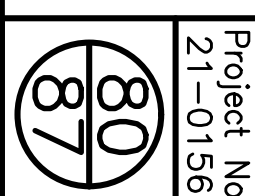
Liberty-Reed Single County Ditch
 Improvement Project
 Part of Sections 4, 5, 8, 9, & 16, Liberty
 Township, Hancock County, Ohio

West Branch 1 Cross Sections Sta. 18+00 to Sta. 20+50
Liberty-Reed Single County Ditch

TO SUBCONTRACTOR SHOULD BE PROVIDED WITH A PARTIAL SET OF PLANS FOR EITHER BIDDING OR CONSTRUCTION PURPOSES WITHOUT TAKING ANY TIME TO REVIEW A COMPLETE SET IN ORDER TO PREPARE FOR TENDERS. THE INFORMATION AND DOCUMENTATION THEY MUST HAVE COPIED. THERE ARE MANY CROSS REFERENCES IN A SET OF CONSTRUCTION DOCUMENTS. ANY DISCREPANCIES SHOULD BE BROUGHT TO THE ATTENTION OF THE DESIGN PROFESSIONAL FOR FORMAL CLARIFICATION. SUBCONTRACTORS ARE RESPONSIBLE FOR BIDDING AND CONSTRUCTION IN ACCORDANCE WITH THE COMPLETE CONSTRUCTION DOCUMENTS. NOT SPECIFIC SHEETS. ONLY HAVING A PARTIAL SET OF DRAWINGS SHALL NOT BE ACCEPTED AS AN EXCUSE FOR DELAYS OR INCOMPLETE WORK.



PETERMAN ASSOCIATES, INC.		
Architects-Engineers-Planners-Surveyors (419) 422-6672		
DATE	REVISION DESCRIPTION	BY
12/5/2022		
Calculated JS	GRAPHIC SCALE (IN FEET) 1 inch = 5 ft.	
DWG JS		
Checked GB		

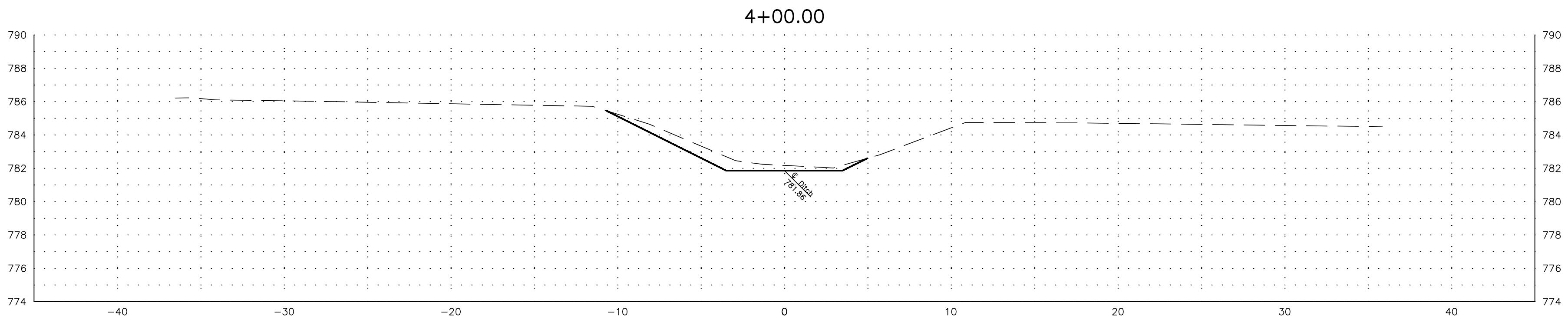
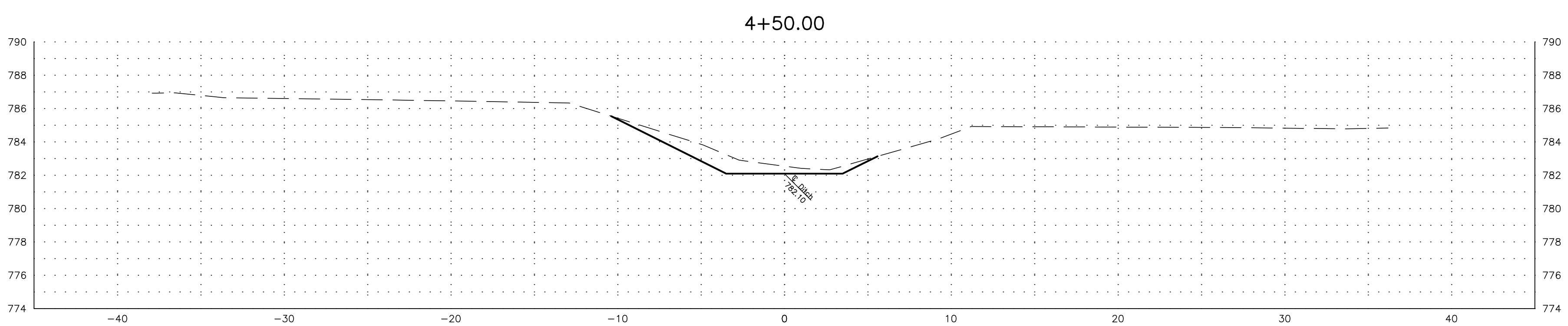
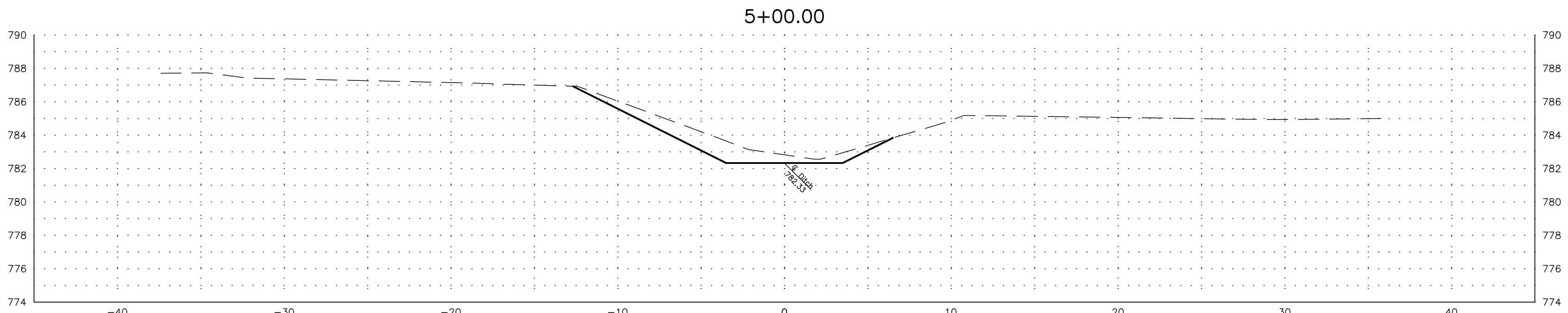
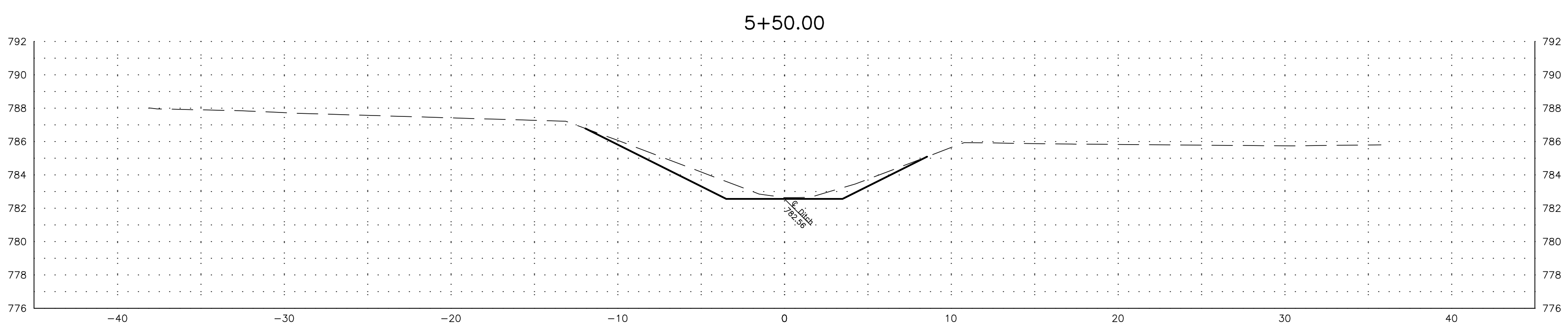
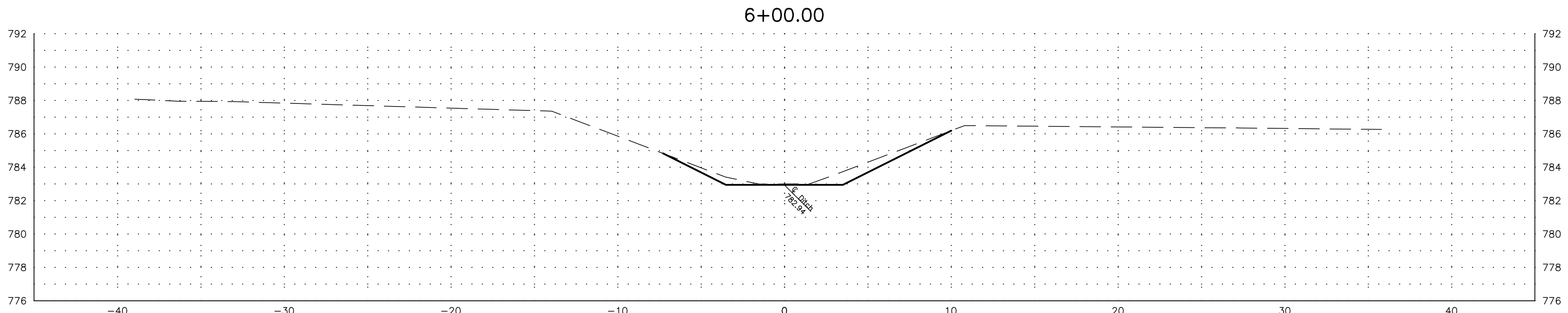
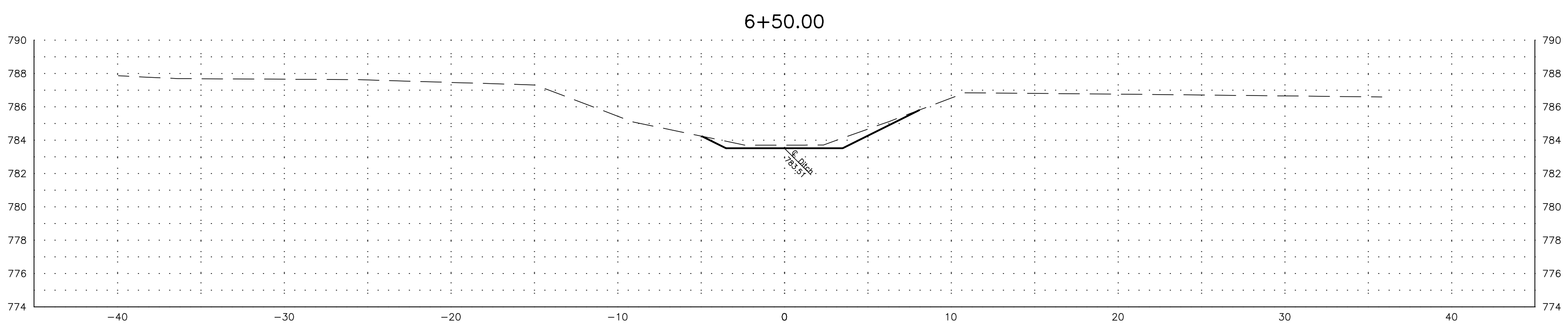
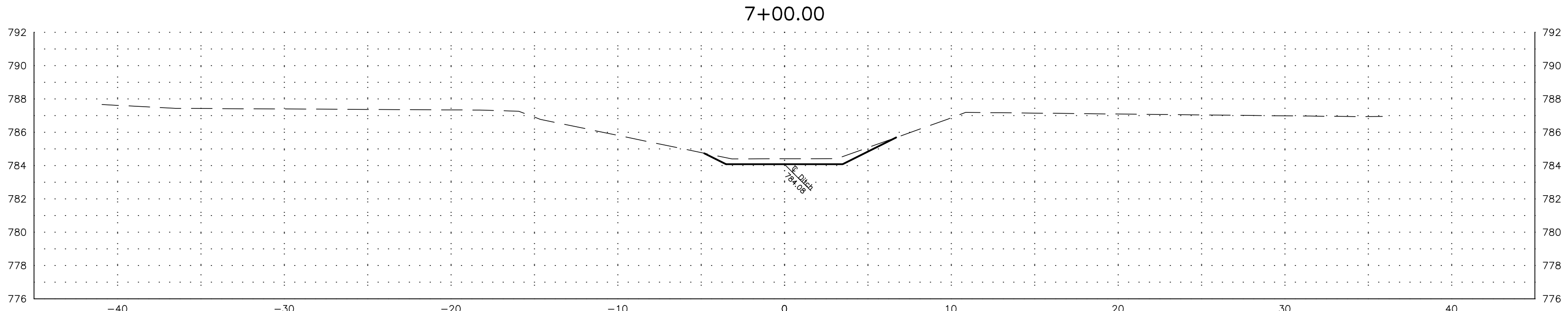


Liberty-Reed Single County Ditch
 Improvement Project
 Part of Sections 4, 5, 8, 9, & 16, Liberty
 Township, Hancock County, Ohio


West Branch 2 Cross Sections Sta. 0+50 to Sta. 3+50
Liberty-Reed Single County Ditch

Project No
 21-0156

TO SUPERINTENDENT SHOULD BE PROVIDED WITH A PARTIAL SET OF PLANS FOR EITHER BIDDING OR CONSTRUCTION PURPOSES WITHOUT FIRST TAKING CARE TO REVIEW A COMPLETE SET IN ORDER TO PREPARE FOR TENDERS. THE INFORMATION AND DOCUMENTATION THEY MUST HAVE COPIED. THERE ARE MANY CROSS REFERENCES IN A SET OF CONSTRUCTION DOCUMENTS. ANY DISCREPANCIES SHOULD BE BROUGHT TO THE ATTENTION OF THE DESIGN PROFESSIONAL FOR FORMAL CLARIFICATION. SUBCONTRACTORS ARE RESPONSIBLE FOR BIDDING AND CONSTRUCTION IN ACCORDANCE WITH THE COMPLETE CONSTRUCTION DOCUMENTS, NOT SPECIFIC SHEETS. ONLY HAVING A PARTIAL SET OF DRAWINGS SHALL NOT BE ACCEPTED AS AN EXCUSE FOR DELAYS OR INCOMPLETE WORK.



PETERMAN ASSOCIATES, INC.		
Architects-Engineers-Planners-Surveyors (419) 422-6672		
DATE	REVISION DESCRIPTION	BY
12/5/2022		
Calculated JS	GRAPHIC SCALE (IN FEET) 1 inch = 5 ft.	
DWG JS		
Checked GB		

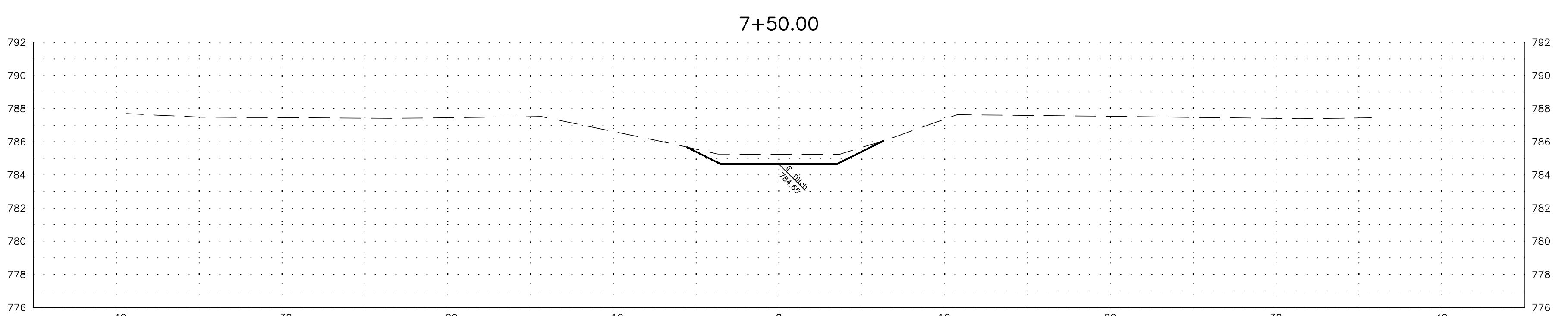
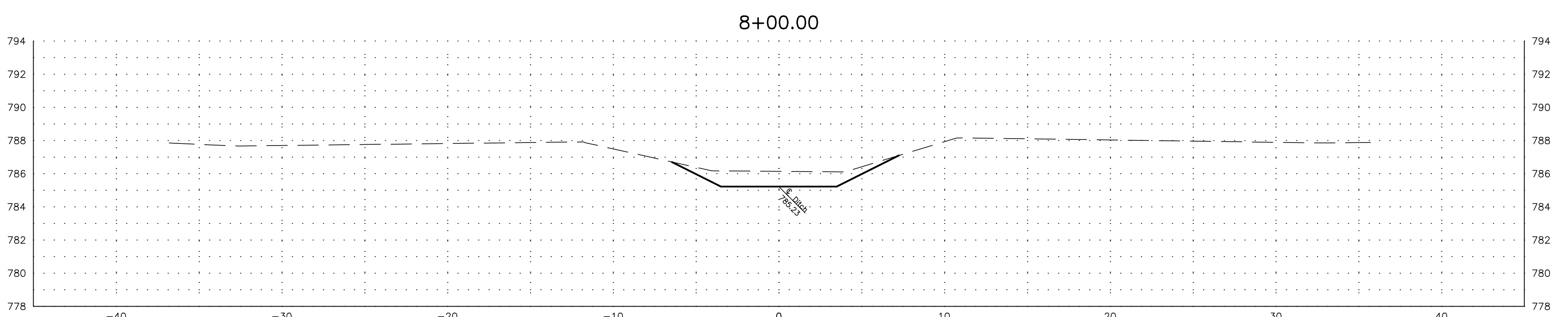
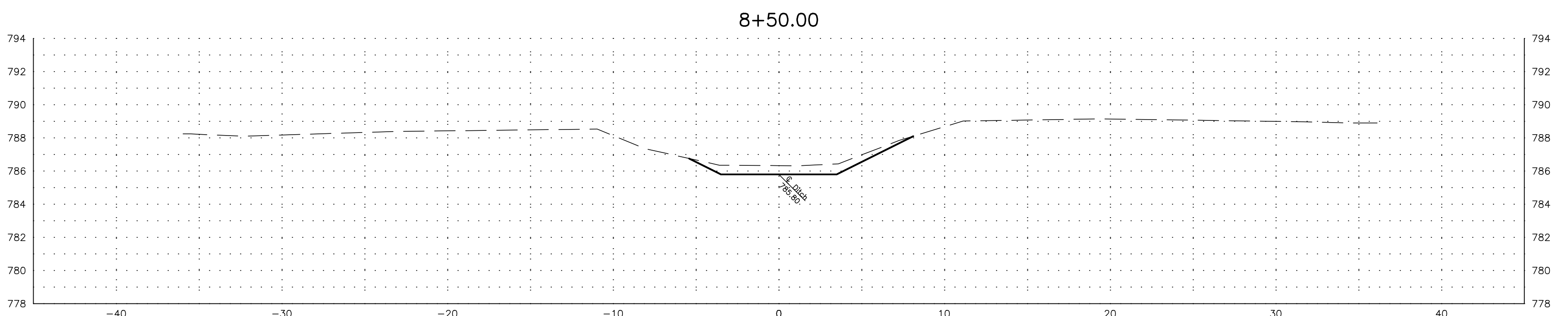
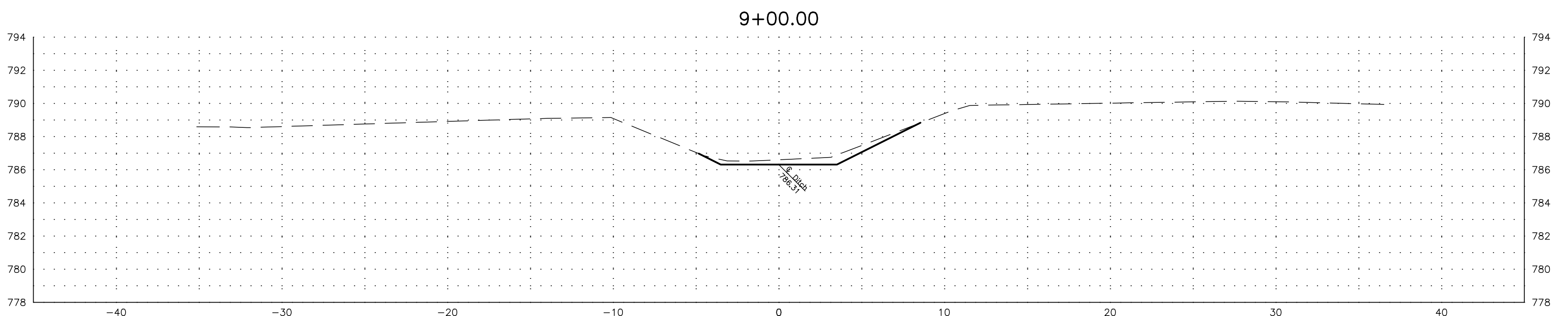
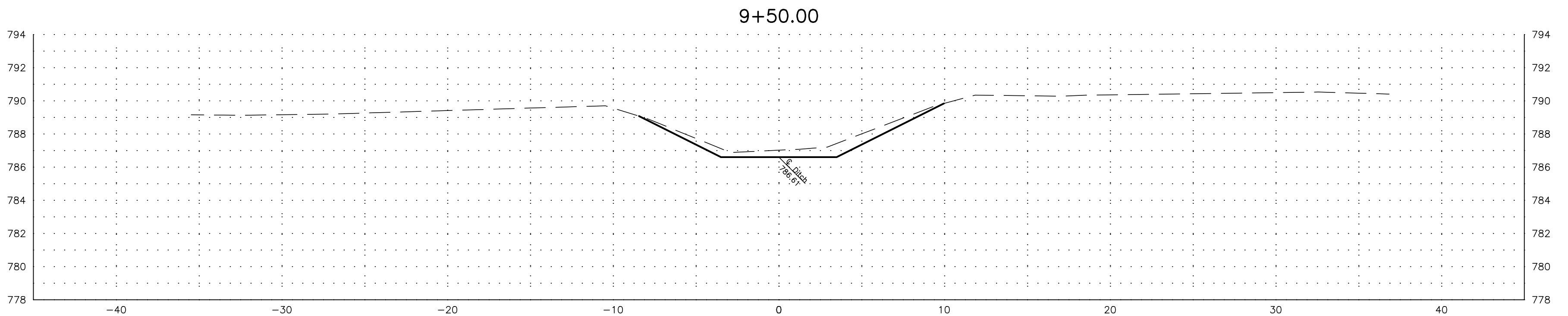
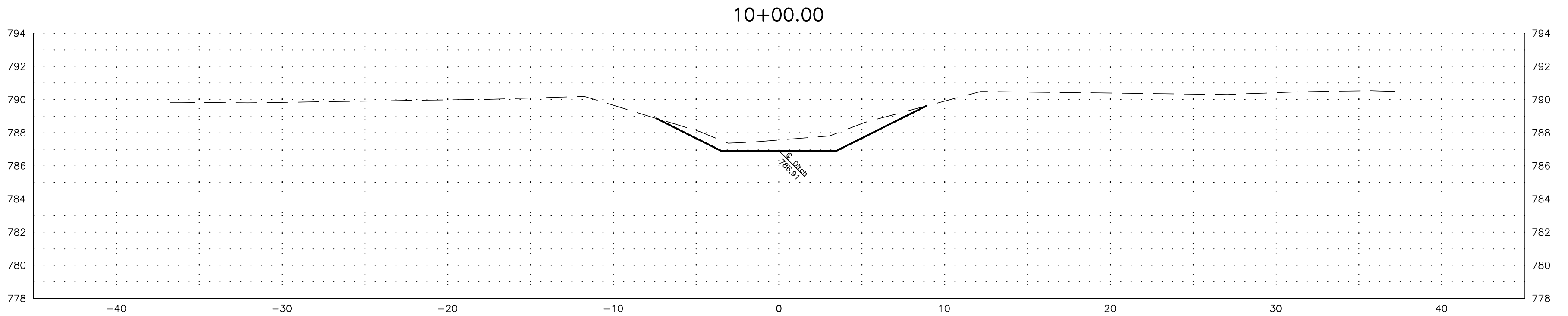
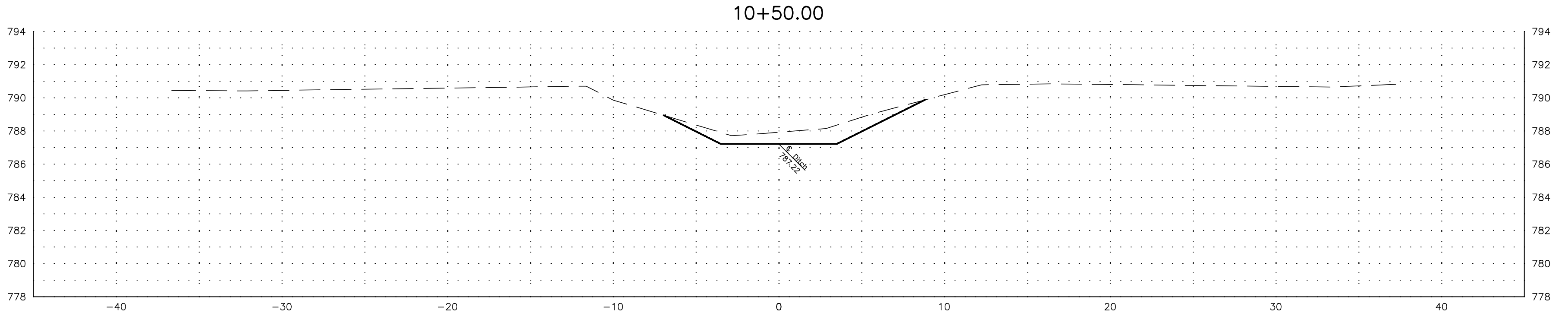


Project No
 21-0156

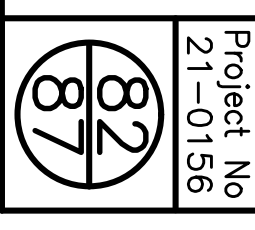
Liberty-Reed Single County Ditch
 Improvement Project
 Part of Sections 4, 5, 8, 9, & 16, Liberty
 Township, Hancock County, Ohio

West Branch 2 Cross Sections Sta. 4+00 to Sta. 7+00
Liberty-Reed Single County Ditch

TO SUPERINTENDENT SHOULD BE PROVIDED WITH A PARTIAL SET OF PLANS FOR EITHER BIDDING OR CONSTRUCTION PURPOSES WITHOUT FIRST TAKING CARE TO REVIEW A COMPLETE SET IN ORDER TO DETERMINE FOR THEMSELVES THE INFORMATION AND DOCUMENTATION THEY MUST HAVE COPIED. THERE ARE MANY CROSS REFERENCES IN A SET OF CONSTRUCTION DOCUMENTS. ANY DISCREPANCIES SHOULD BE BROUGHT TO THE ATTENTION OF THE DESIGN PROFESSIONAL FOR FORMAL CLARIFICATION. SUBMITTALS AND RESPONSIBILITY FOR BIDDING AND CONSTRUCTION IN ACCORDANCE WITH THE COMPLETE CONSTRUCTION DOCUMENTS, NOT SPECIFIC SHEETS, ONLY HAVING A PARTIAL SET OF DRAWINGS SHALL NOT BE ACCEPTED AS AN EXCUSE FOR DELAYS OR INCOMPLETE WORK.



PETERMAN ASSOCIATES, INC.		
Architects-Engineers-Planners-Surveyors (419) 422-6672		
DATE	REVISION DESCRIPTION	BY
12/5/2022		
Calculated JS	GRAPHIC SCALE (IN FEET) 1 inch = 5 ft.	
DWG JS		
Checked GB		

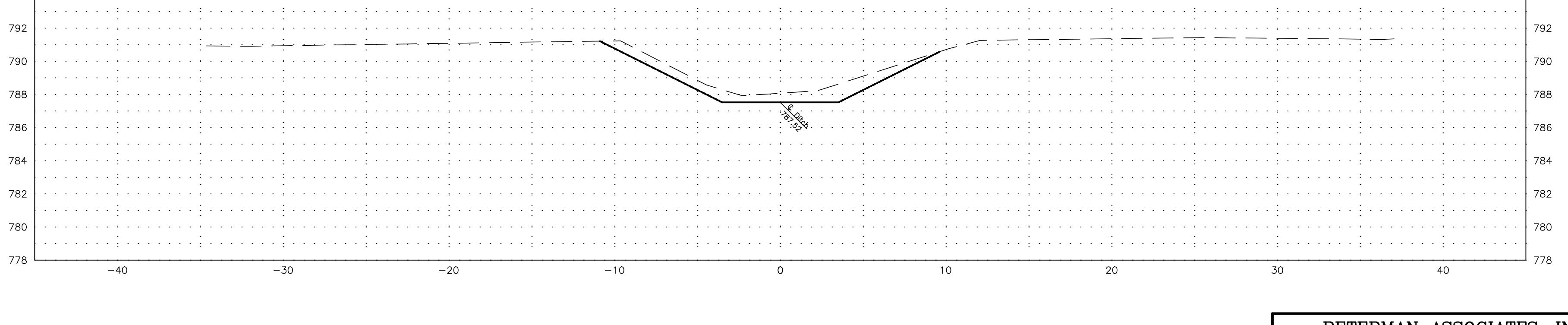
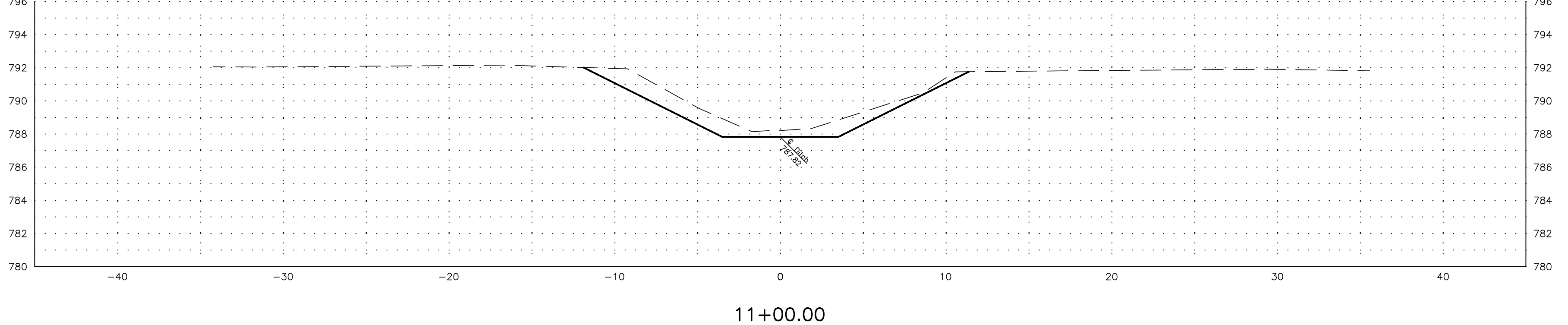
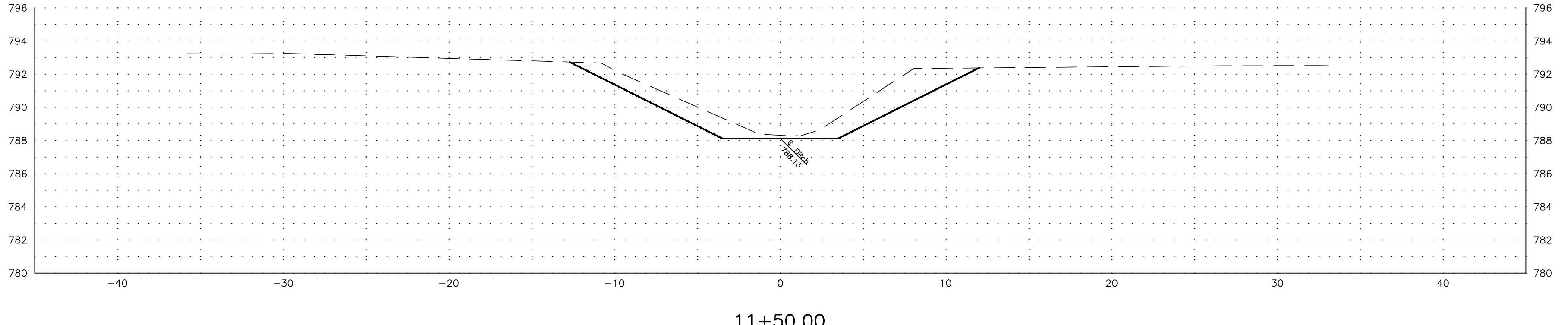
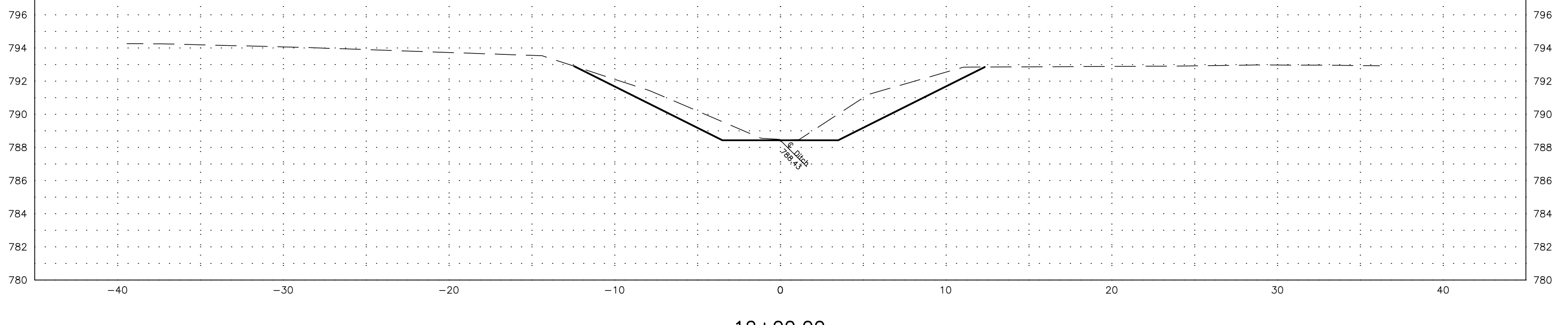
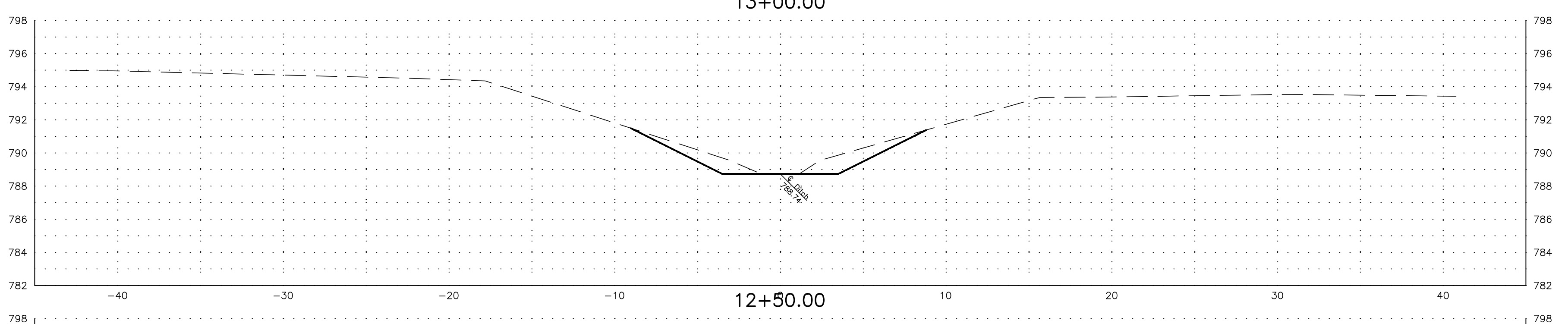
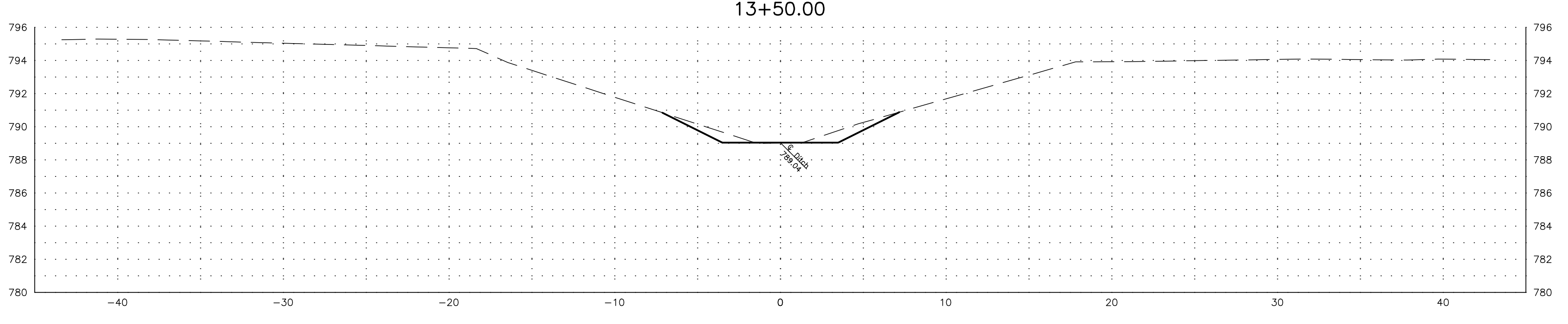
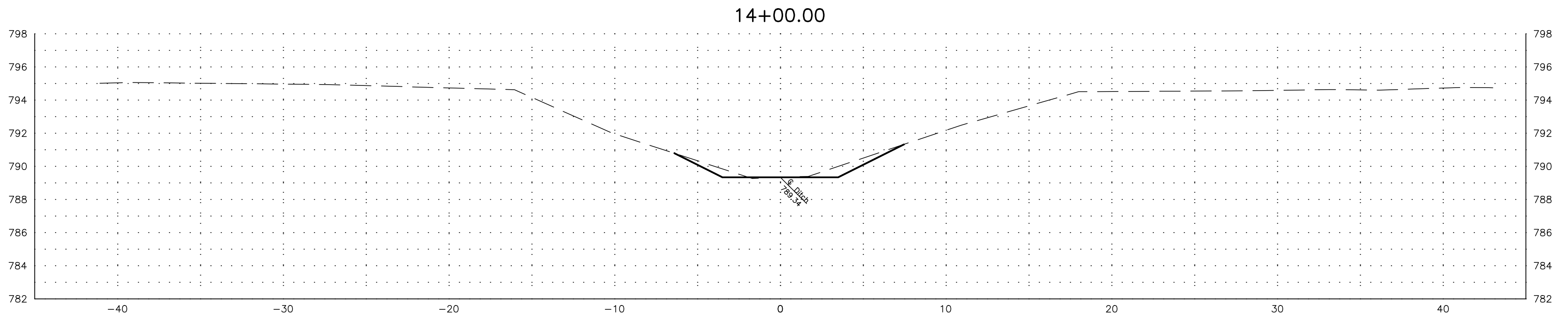


Liberty-Reed Single County Ditch
 Improvement Project
 Part of Sections 4, 5, 8, 9, & 16, Liberty
 Township, Hancock County, Ohio

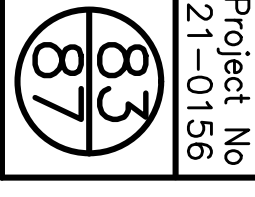
West Branch 2 Cross Sections Sta. 7+50 to Sta. 10+50
Liberty-Reed Single County Ditch

Project No
 21-0156

TO SUPERINTENDENT SHOULD BE PROVIDED WITH A PARTIAL SET OF PLANS FOR EITHER BIDDING OR CONSTRUCTION PURPOSES WITHOUT FIRST TAKING TIME TO REVIEW A COMPLETE SET IN ORDER TO PREPARE FOR TENDERS. THE INFORMATION AND DOCUMENTATION THEY USE TO HAVE COPIED, THERE ARE MANY CROSS REFERENCES IN A SET OF CONSTRUCTION DOCUMENTS. ANY DISCREPANCIES SHOULD BE BROUGHT TO THE ATTENTION OF THE DESIGN PROFESSIONAL FOR FORMAL CLARIFICATION, SUBSTITUTIONS AND RESPONSIBLE FOR BIDDING AND CONSTRUCTION IN ACCORDANCE WITH THE COMPLETE CONSTRUCTION DOCUMENTS, NOT SPECIFIC SHEETS. ONLY HAVING A PARTIAL SET OF DRAWINGS SHALL NOT BE ACCEPTED AS AN EXCUSE FOR DELAYS OR INCOMPLETE WORK.



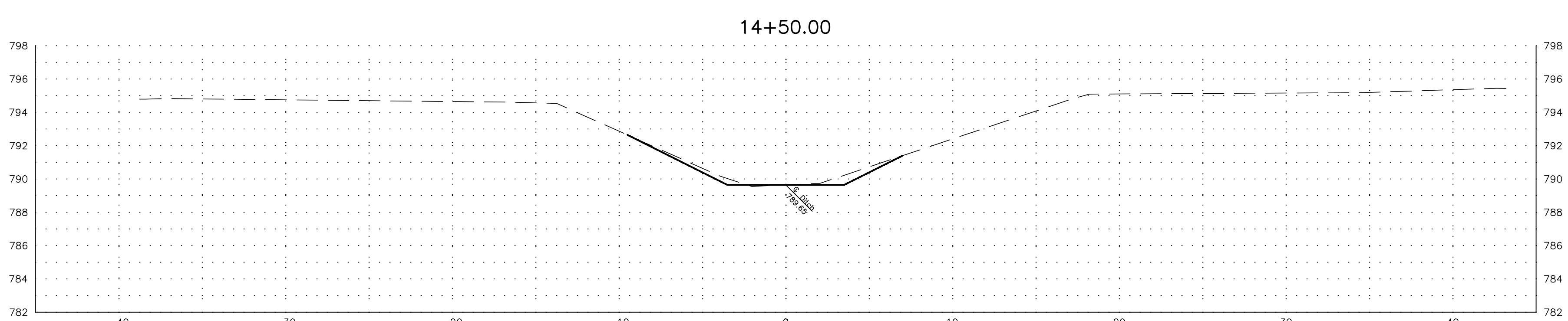
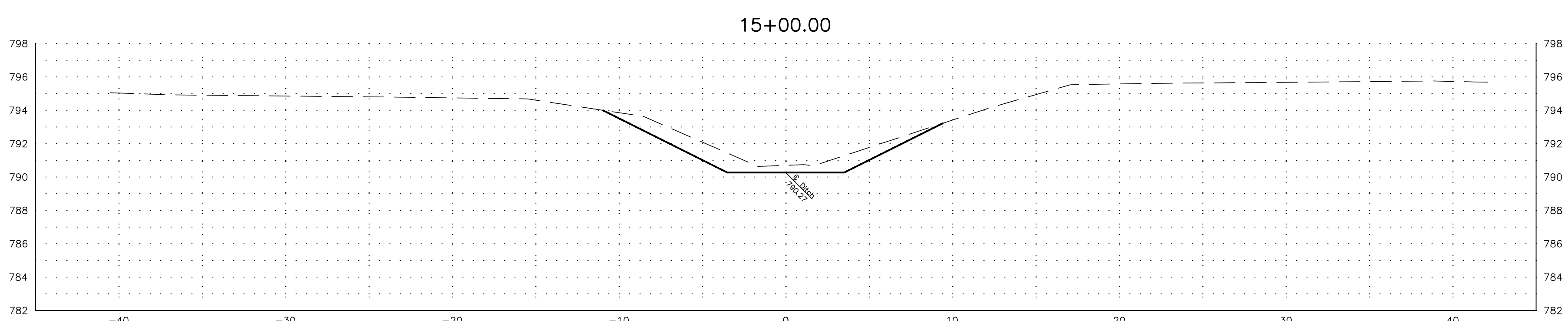
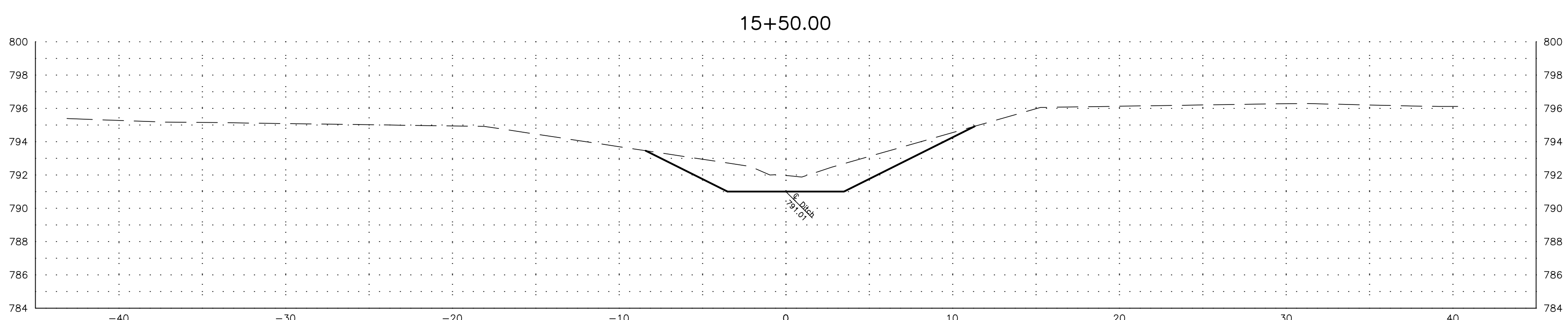
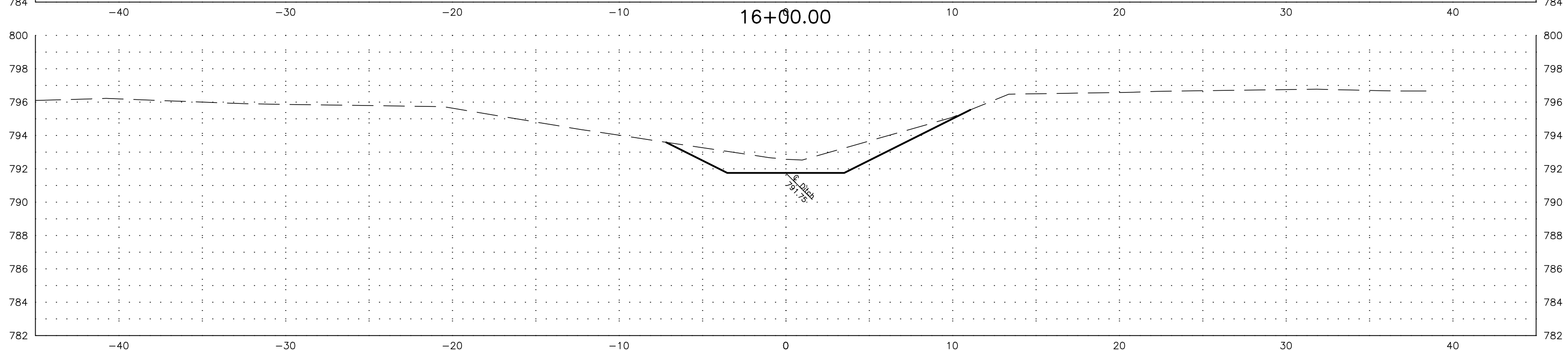
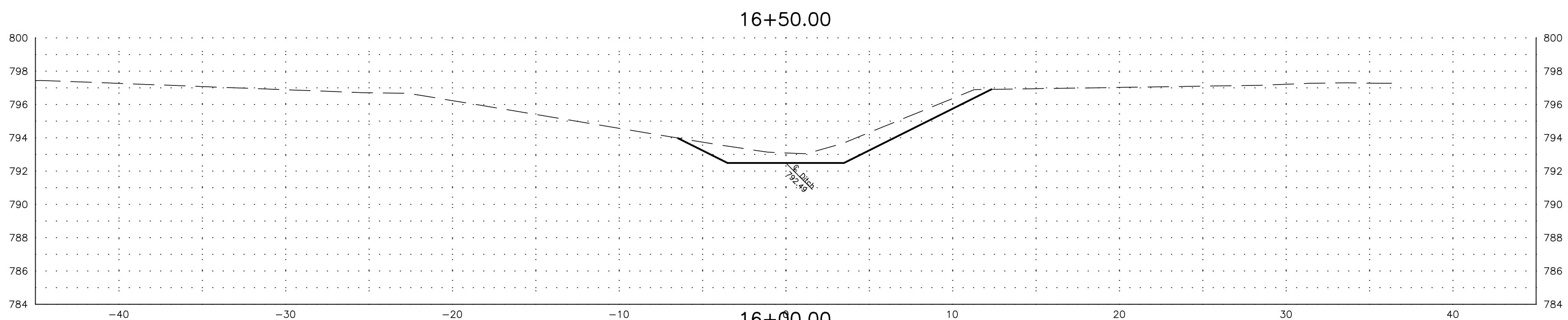
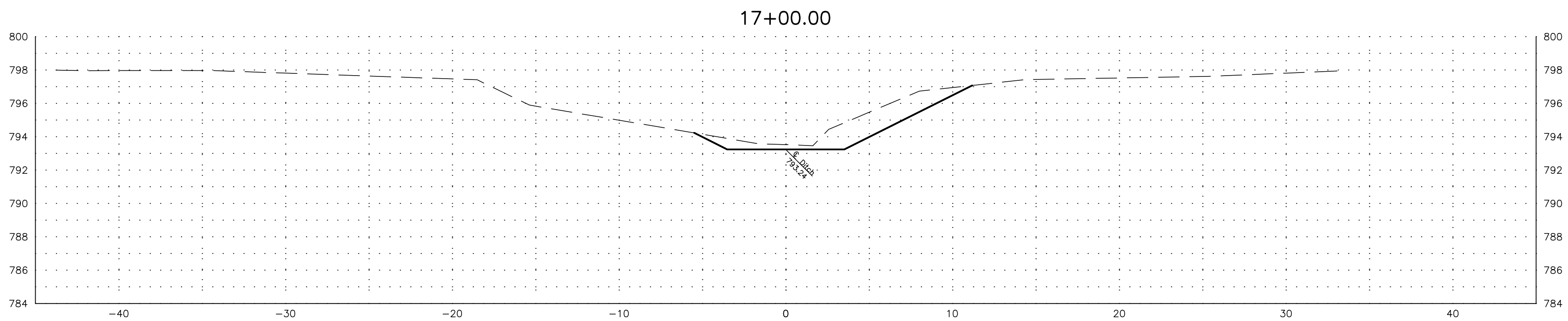
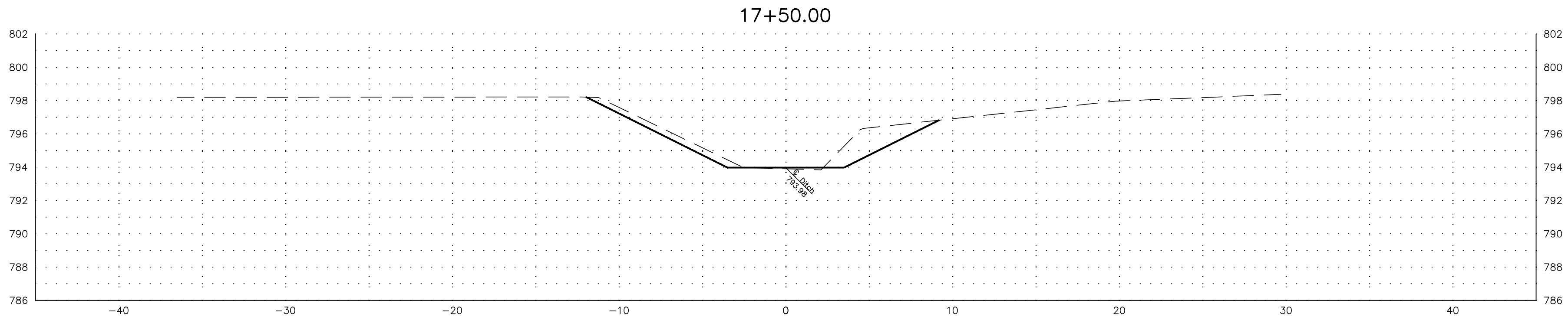
PETERMAN ASSOCIATES, INC.		
Architects-Engineers-Planners-Surveyors (419) 422-6672		
DATE	REVISION DESCRIPTION	BY
12/5/2022		
Calculated JS	GRAPHIC SCALE (IN FEET) 1 inch = 5 ft.	
DWG JS		
Checked GB		



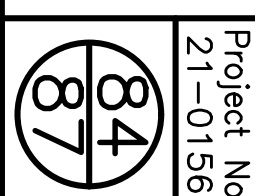
Liberty-Reed Single County Ditch
 Improvement Project
 Part of Sections 4, 5, 8, 9, & 16, Liberty
 Township, Hancock County, Ohio

West Branch 2 Cross Sections Sta. 11+00 to Sta. 14+00
Liberty-Reed Single County Ditch

TO SUPERINTENDENT SHOULD BE PROVIDED WITH A PARTIAL SET OF PLANS FOR EITHER BIDDING OR CONSTRUCTION PURPOSES WITHOUT FIRST TAKING CARE TO REVIEW A COMPLETE SET IN ORDER TO PREPARE FOR TENDERS. THE INFORMATION AND DOCUMENTATION THEY MUST HAVE COPIED. THERE ARE MANY CROSS REFERENCES IN A SET OF CONSTRUCTION DOCUMENTS. ANY DISCREPANCIES SHOULD BE BROUGHT TO THE ATTENTION OF THE DESIGN PROFESSIONAL FOR FORMAL CLARIFICATION. SUBCONTRACTORS ARE RESPONSIBLE FOR BIDDING AND CONSTRUCTION IN ACCORDANCE WITH THE COMPLETE CONSTRUCTION DOCUMENTS, NOT SPECIFIC SHEETS. ONLY HAVING A PARTIAL SET OF DRAWINGS SHALL NOT BE ACCEPTED AS AN EXCUSE FOR DELAYS OR INCOMPLETE WORK.



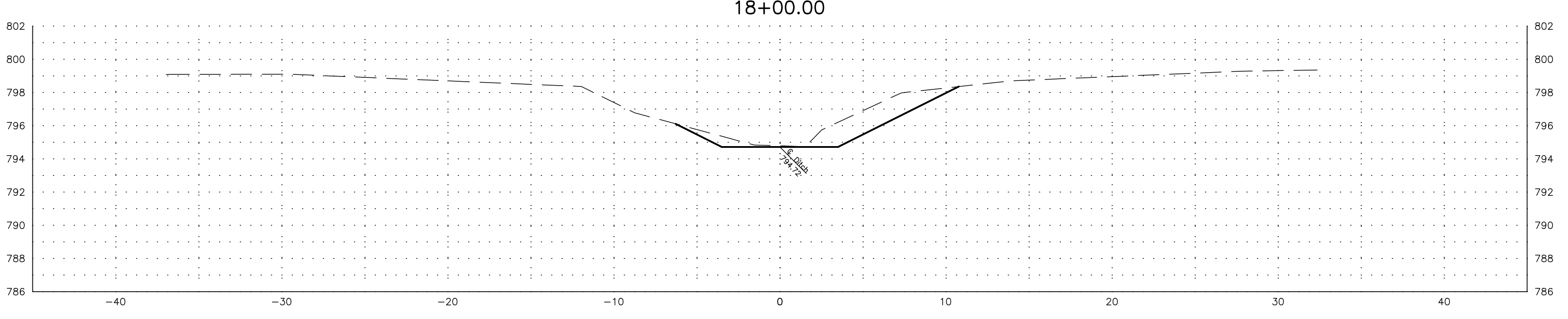
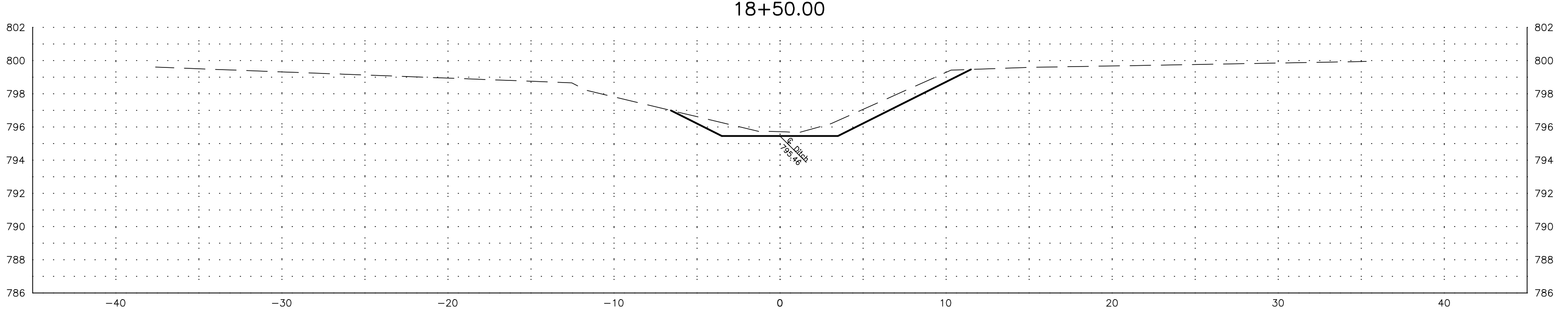
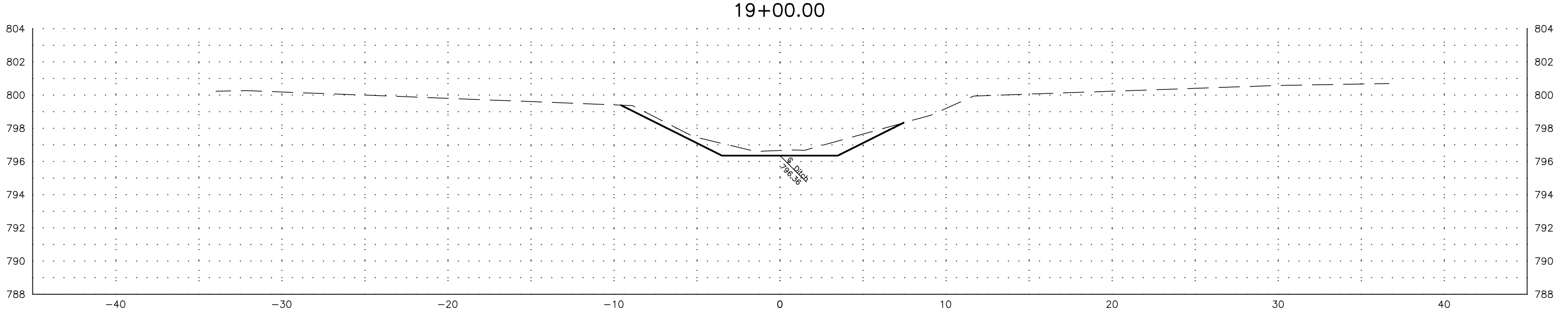
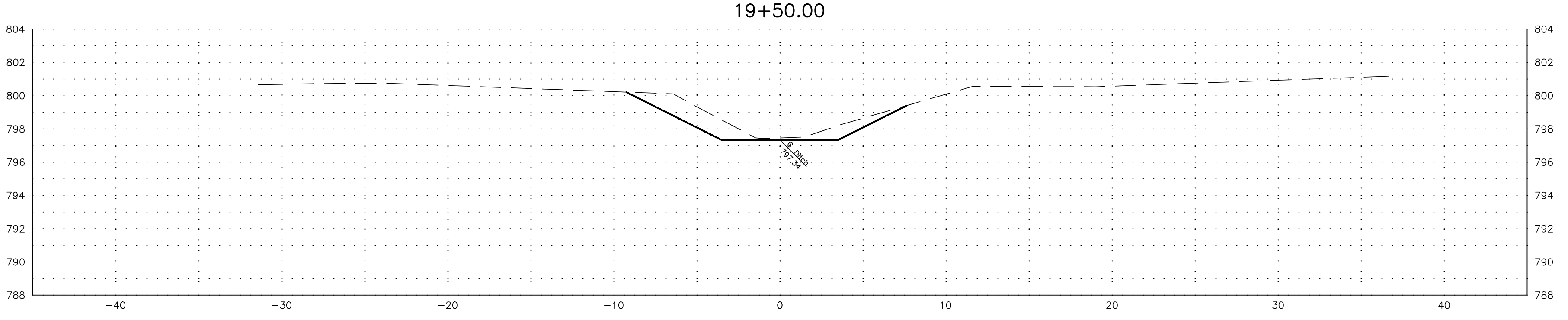
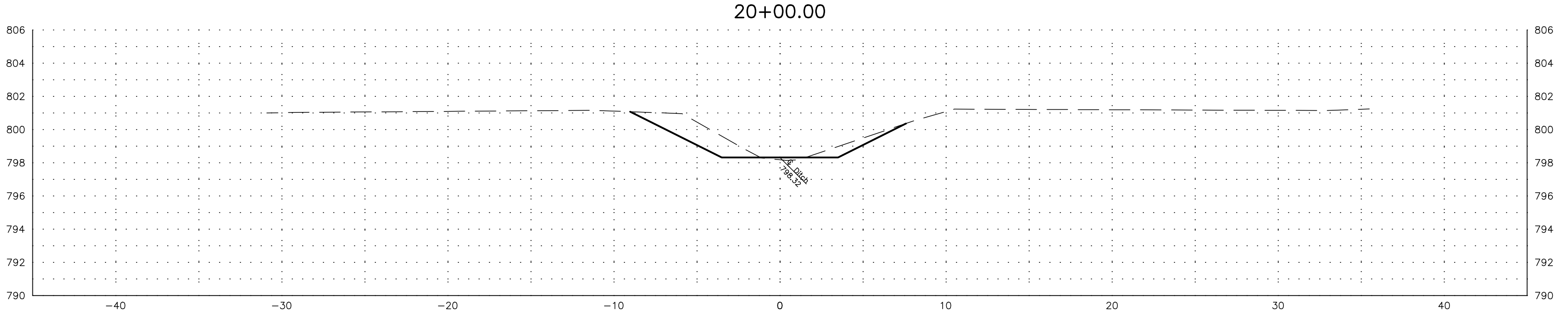
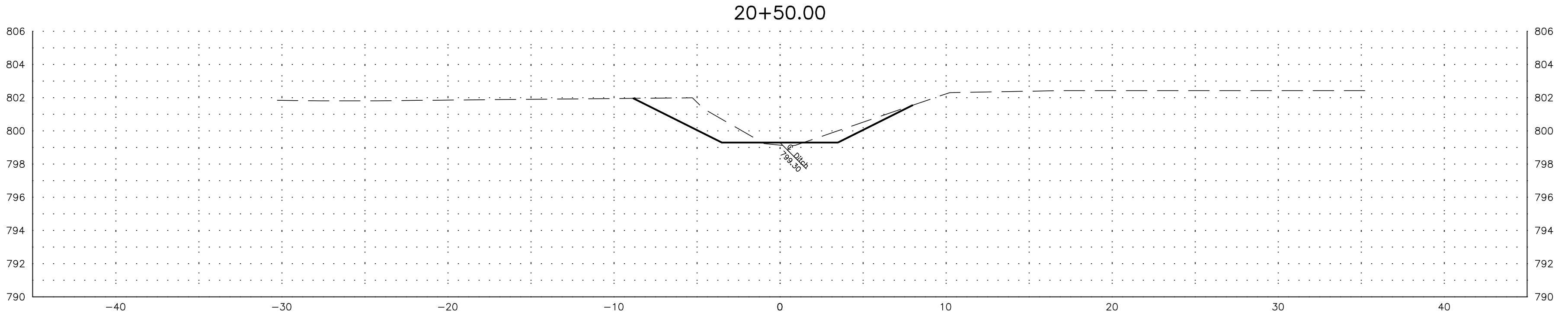
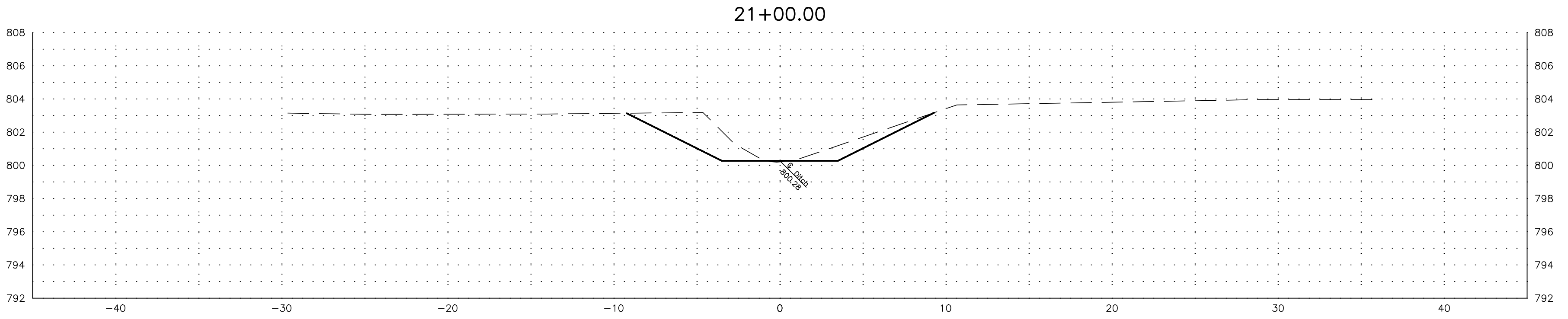
PETERMAN ASSOCIATES, INC.		
Architects-Engineers-Planners-Surveyors (419) 422-6672		
DATE	REVISION DESCRIPTION	BY
12/5/2022		
Calculated JS	GRAPHIC SCALE (IN FEET) 1 inch = 5 ft.	
DWG JS		
Checked GB		



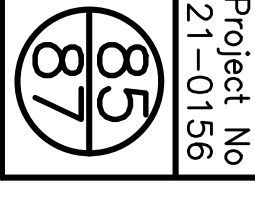
Liberty-Reed Single County Ditch
 Improvement Project
 Part of Sections 4, 5, 8, 9, & 16, Liberty
 Township, Hancock County, Ohio

West Branch 2 Cross Sections Sta. 14+50 to Sta. 17+50
Liberty-Reed Single County Ditch

TO SUPERINTENDENT SHOULD BE PROVIDED WITH A PARTIAL SET OF PLANS FOR EITHER BIDDING OR CONSTRUCTION PURPOSES WITHOUT FIRST TAKING TIME TO REVIEW A COMPLETE SET IN ORDER TO PREPARE FOR TENDERS. THE INFORMATION AND DOCUMENTATION THEY MUST HAVE COPIED. THERE ARE MANY CROSS REFERENCES IN A SET OF CONSTRUCTION DOCUMENTS. ANY DISCREPANCIES SHOULD BE BROUGHT TO THE ATTENTION OF THE DESIGN PROFESSIONAL FOR FORMAL CLARIFICATION SUBMISSIONS AND RESPONSIBLE FOR BIDDING AND CONSTRUCTION IN ACCORDANCE WITH THE COMPLETE CONSTRUCTION DOCUMENTS. NOT HAVING A PARTIAL SET OF DRAWINGS SHALL NOT BE ACCEPTED AS AN EXCUSE FOR DELAYS OR INCOMPLETE WORK.



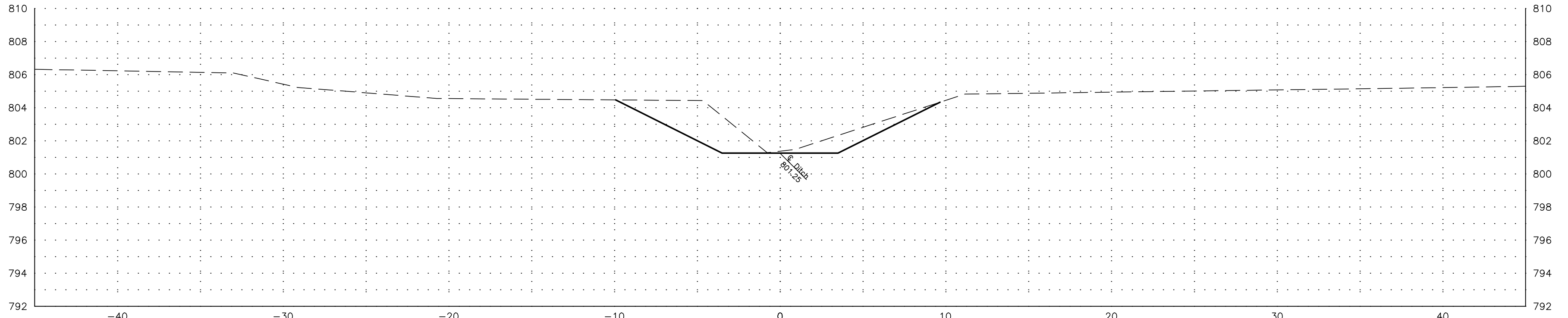
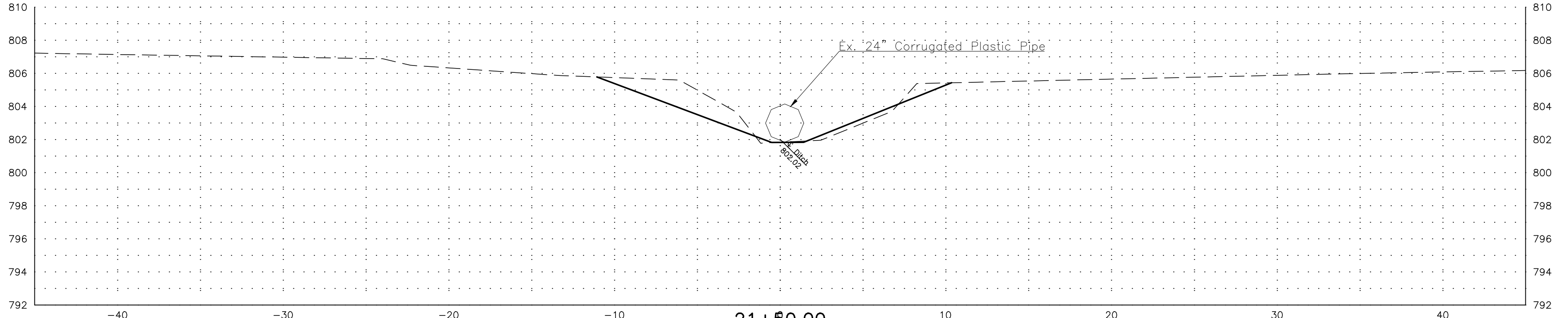
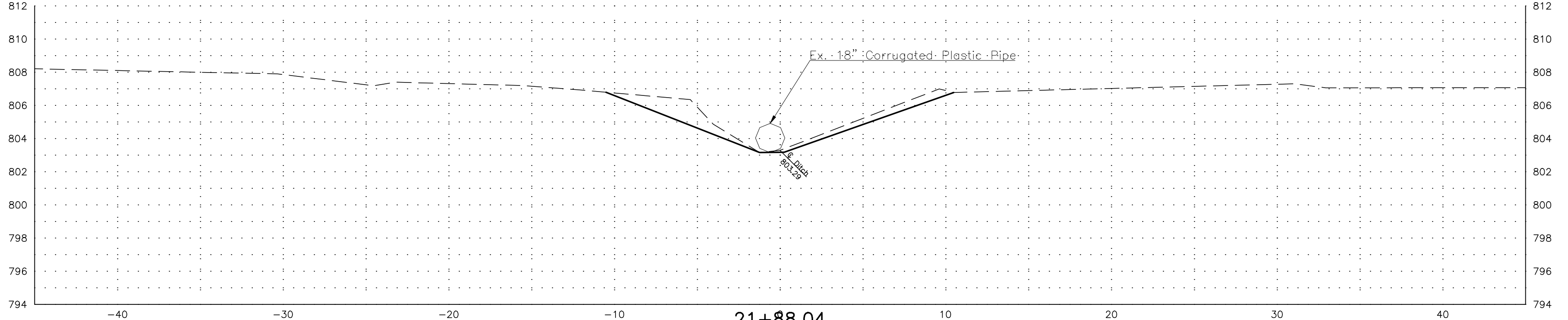
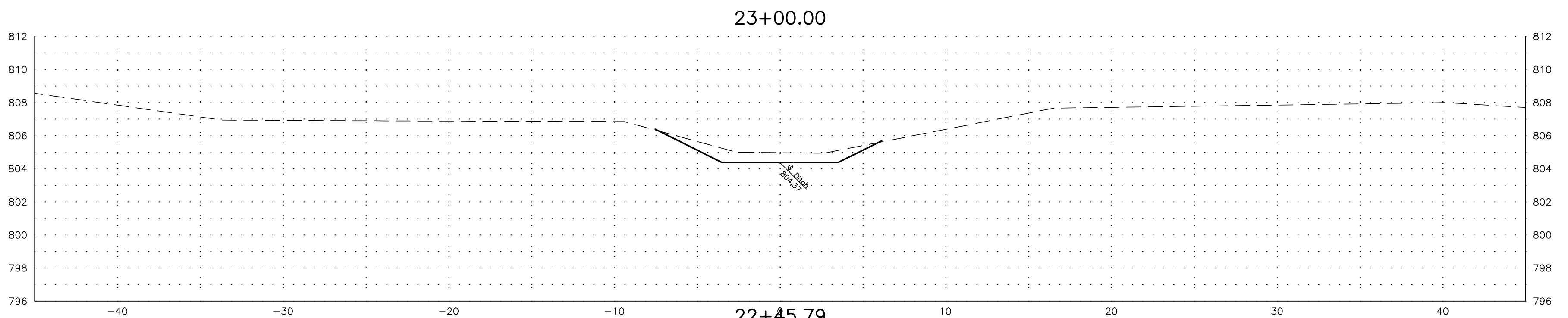
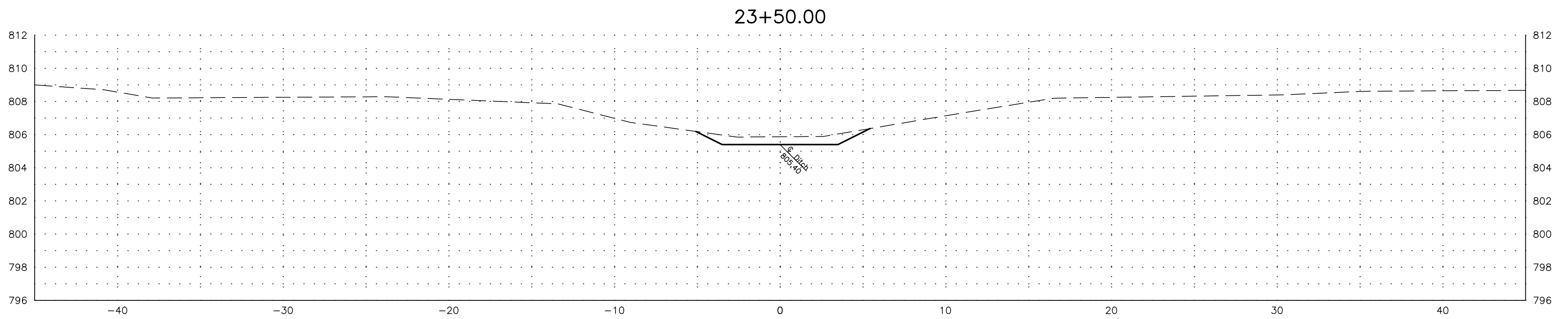
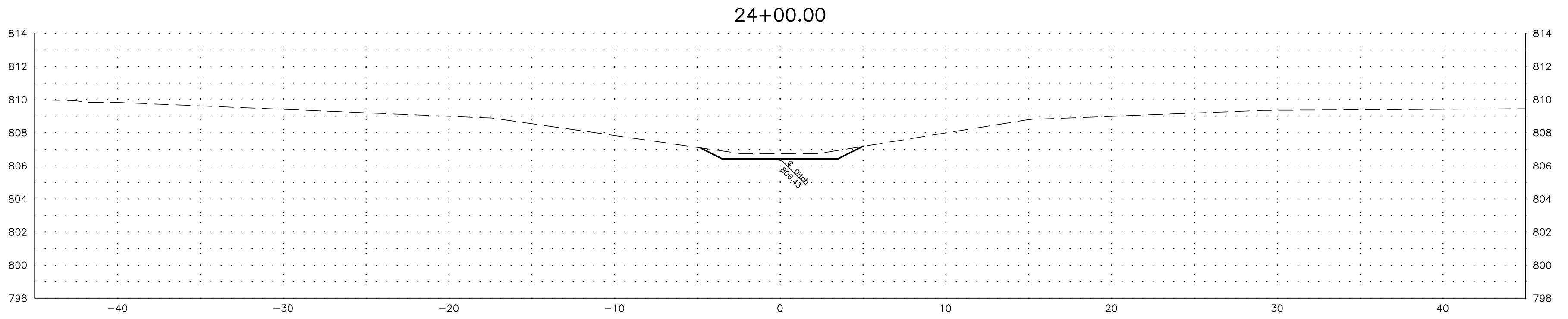
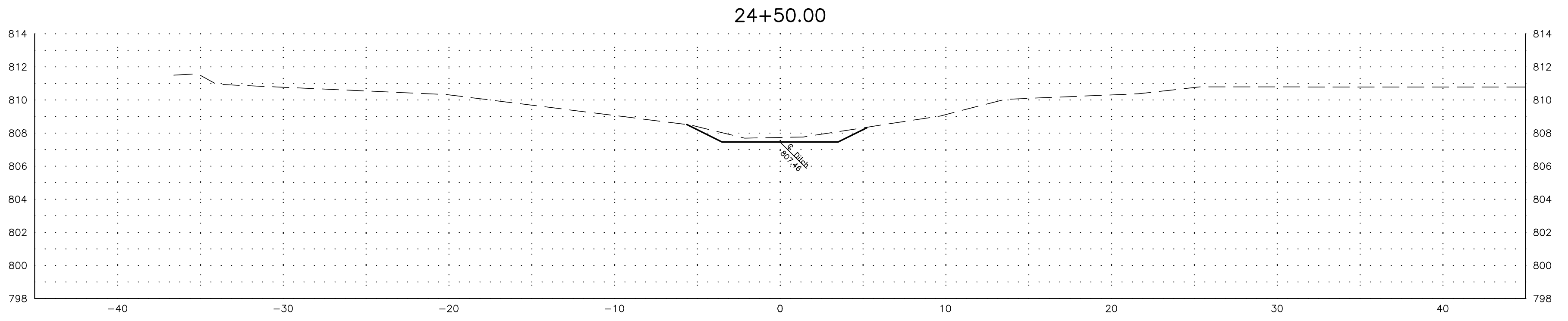
PETERMAN ASSOCIATES, INC.		
Architects-Engineers-Planners-Surveyors (419) 422-6672		
DATE	REVISION DESCRIPTION	BY
12/5/2022		
Calculated JS	GRAPHIC SCALE (IN FEET) 1 inch = 5 ft.	
DWG JS		
Checked GB		




Liberty-Reed Single County Ditch
 Improvement Project
 Part of Sections 4, 5, 8, 9, & 16, Liberty
 Township, Hancock County, Ohio

West Branch 2 Cross Sections Sta. 18+00 to Sta. 21+00
Liberty-Reed Single County Ditch

TO SUPERINTENDENT SHOULD BE PROVIDED WITH A PARTIAL SET OF PLANS FOR EITHER BIDDING OR CONSTRUCTION PURPOSES WITHOUT FIRST TAKING TIME TO REVIEW A COMPLETE SET IN ORDER TO DETERMINE FOR THEMSELVES THE INFORMATION AND DOCUMENTATION THEY WISH TO HAVE COPIED. THERE ARE MANY CROSS REFERENCES IN A SET OF CONSTRUCTION DOCUMENTS. ANY DISCREPANCIES SHOULD BE BROUGHT TO THE ATTENTION OF THE DESIGN PROFESSIONAL FOR FORMAL CLARIFICATION. SUBMITTALS AND RESPONSIBILITY FOR BIDDING AND CONSTRUCTION IN ACCORDANCE WITH THE COMPLETE CONSTRUCTION DOCUMENTS, NOT SPECIFIC SHEETS, ONLY HAVING A PARTIAL SET OF DRAWINGS SHALL NOT BE ACCEPTED AS AN EXCUSE FOR DELAYS OR INCOMPLETE WORK.



PETERMAN ASSOCIATES, INC.		
Architects-Engineers-Planners-Surveyors (419) 422-6672		
DATE	REVISION DESCRIPTION	BY
2/30/2022		
Calculated JS	GRAPHIC SCALE (IN FEET) 1 inch = 5 ft.	
DWG JS		
Checked GB		

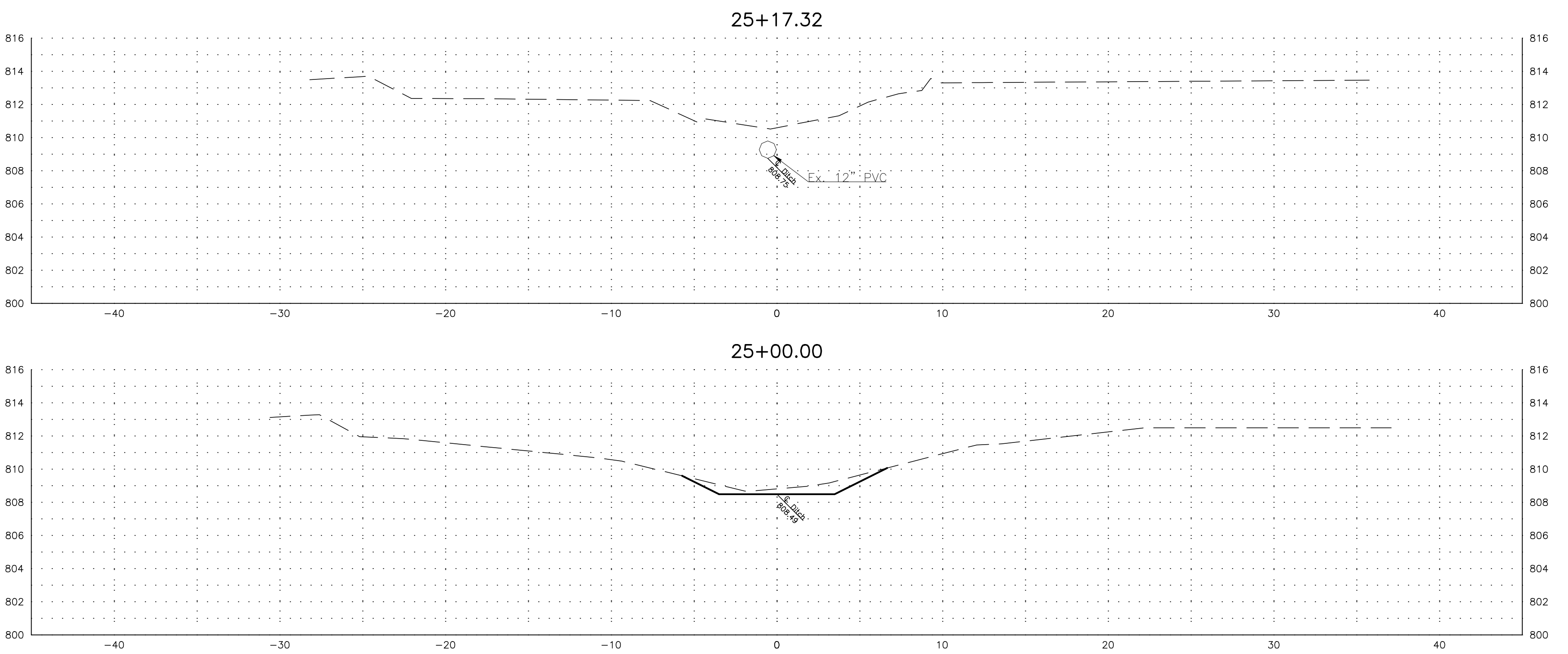


Liberty-Reed Single County Ditch
 Improvement Project
 Part of Sections 4, 5, 8, 9, & 16, Liberty
 Township, Hancock County, Ohio

West Branch 2 Cross Sections Sta. 21+50 to Sta. 24+50
Liberty-Reed Single County Ditch

Project No
 21-0156

TO SUBCONTRACTOR SHOULD BE PROVIDED WITH A PARTIAL SET OF PLANS FOR EITHER BIDDING OR CONSTRUCTION PURPOSES WITHOUT FIRST TAKING TIME TO REVIEW A COMPLETE SET IN ORDER TO DETERMINE FOR THEMSELVES THE INFORMATION AND DOCUMENTATION THEY MUST HAVE COPIED. THERE ARE MANY CROSS REFERENCES IN A SET OF CONSTRUCTION DOCUMENTS. ANY DISCREPANCIES SHOULD BE BROUGHT TO THE ATTENTION OF THE DESIGN PROFESSIONAL FOR FORMAL CLARIFICATION. SUBCONTRACTORS ARE RESPONSIBLE FOR BIDDING AND CONSTRUCTION IN ACCORDANCE WITH THE COMPLETE CONSTRUCTION DOCUMENTS. NOT HAVING A PARTIAL SET OF DRAWINGS SHOULD NOT BE ACCEPTED AS AN EXCUSE FOR DELAYS OR INCOMPLETE WORK.



PETERMAN ASSOCIATES, INC.		
Architects-Engineers-Planners-Surveyors (419) 422-6672		
DATE	REVISION DESCRIPTION	BY
12/5/2022		
Calculated JS	GRAPHIC SCALE (IN FEET) 1 inch = 5 ft.	
DWG JS		
Checked GB		

West Branch 2 Cross Sections Sta. 25+00 to Sta. 25+17.32
Liberty-Reed Single County Ditch

Liberty-Reed Single County Ditch
 Improvement Project
 Part of Sections 4, 5, 8, 9, & 16, Liberty
 Township, Hancock County, Ohio



Project No
 21-0156